

Historic Resources Survey Report

Corpus Christi Harbor Bridge Reconnaissance Survey

Volume I: Survey Report and Appendices A – D

Corpus Christi,
Nueces County, Texas
TxDOT Corpus Christi District

Scientific Services Contract No. 570XXSH002
Work Authorization No. 572 01 SH002
TxDOT CSJ No. 0101-06-095

Report prepared for

Texas Department of Transportation

Report prepared by

Mead & Hunt
www.meadhunt.com

Richard E. Mitchell, Senior Professional Historian

December 2012

Table of Contents

Page

1. **Project Description** **1**
2. **Research and Survey Methodology** **3**
   - A. Research methodology 3
   - B. Field survey methodology 3
   - C. NRHP Evaluation Criteria 4
3. **Previously Designated Historic Properties** **5**
   - A. NRHP-listed properties in the project area 5
   - B. RTHLs in the project area 5
   - C. OTHMs in the project area 6
   - D. SALs in the project area 7
   - E. Corpus Christi Cultural Landmarks in the project area 7
4. **Historic Context** **9**
   - A. Early settlement 9
   - B. Industry 9
     - (1) Ranching and farming 9
     - (2) Port of Corpus Christi 10
     - (3) Oil and gas 11
     - (4) Fishing 12
     - (5) Naval Air Station Corpus Christi 12
   - C. Commerce 12
   - D. Transportation and infrastructure 14
     - (1) Railroads 14
     - (2) Roads 15
     - (3) Civic infrastructure 16
   - E. Community planning and development 16
     - (1) Public housing 18
     - (2) Ethnic heritage 20
     - (3) Social history 24
   - F. Recreation and culture 25
5. **Survey Results** **27**
6. **NRHP Eligibility Recommendations** **28**
   - A. NRHP historic district evaluation 28
   - B. NRHP individual property evaluations 49

7. Potential Impacts to Surveyed Resources 82

8. Potential Section 4(f) Properties 97

9. List of Preparers..... 99

Bibliography..... 100

Appendices

A Project Alternative Map

B Surveyed Historic-Age Resources Map

C Historic Resources Inventory

D District Study Area Map

E Field Survey Forms

Tables

1 NRHP-listed Properties 5

2 Recorded Texas Historic Landmarks (RTHL) 5

3 Official Texas Historical Markers (OTHM) 6

4 State Archaeological Landmarks 7

5 Corpus Christi Historical Cultural Landmarks 7

6 Surveyed Resources by Alternative 27

7 Properties in Potential Leopard Street Commercial District..... 41

8 List of Potential Section 4(f) Properties..... 97

1. Project Description

The Texas Department of Transportation (TxDOT), in cooperation with the Federal Highway Administration (FHWA), proposes to replace the existing Corpus Christi Harbor Bridge and improve the approach roadway along U.S. Highway (USH) 181 between Beach Avenue, north of the ship canal, and State Highway (SH) 286 at Morgan Avenue. The existing Harbor Bridge is a six-lane structure with no shoulders. The bridge currently has a 138-foot vertical clearance for moving water vessels within the Corpus Christi inner harbor. The proposed project is needed to address several long-term concerns, including:

- **Maintaining the long-term operation of a USH 181 crossing of the Corpus Christi Ship Channel**. The Harbor Bridge is a fracture-critical bridge, meaning the key structural elements supporting the bridge are not supported by additional redundant elements and there is no second line of protection against collapse designed into the bridge. In addition, the bridge carries higher dead loads and live loads than it was originally designed for in 1959, and joints and connection members will continue to deteriorate and eventually require replacement, even with ongoing maintenance activities. Another major factor to overcome in maintaining the structure is corrosion, which results from the saltwater environment and requires routine cleaning and painting.

- **Safety risks caused by design deficiencies.** The existing USH 181 facility, including the Harbor Bridge, does not meet current FHWA and TxDOT roadway and bridge design standards. The facility's numerous design deficiencies contribute to deteriorating traffic conditions and higher than average accident rates. Specific deficiencies include the following:

    1. The existing USH 181 approaches do not have shoulders, which contributes to increased levels of congestion from minor traffic crashes and breakdowns. In addition, the clearance between the travel lanes and the railing on the existing bridge does not meet current standards.

    2. The design of the existing USH 181 approaches creates a situation where vehicles are traveling downhill speeds and entering into sharp "S" curves at faster-than-posted speeds.

    3. Certain ramp lengths do not provide sufficient acceleration or deceleration distances to meet current design standards.

    4. The current configuration of southbound USH 181, located just south of the Harbor Bridge, does not meet current design standards. Approaching downtown Corpus Christi from the north, motorists are presented with a three-decision breakpoint and the spacing between the three exit ramps does not comply with current design criteria.

    5. USH 181, including the Harbor Bridge, and Interstate Highway (IH) 37 within the project area are designated major hurricane evacuation routes (TxDOT 2011). USH 181 is the

primary evacuation route for San Patricio County and an alternate route to IH 37 for the city of Corpus Christi. A major evacuation would use the Harbor Bridge; without addressing design deficiencies, the risk of USH 181 becoming unnecessarily congested during an emergency hurricane evacuation increases.

In order to address these issues, TxDOT proposes to replace the existing Harbor Bridge with a new six-lane divided structure with 4- to 10-foot inside shoulders and 6- to 10-foot outside shoulders. The vertical clearance for the bridge will also be increased in order to facilitate movement by larger vessels in and out of the inner harbor. The new structure and associated geometric changes will require realignment of approach roadways. Four alternative alignments are currently proposed as illustrated on the maps in Appendix A. The proposed project length is approximately 3.0 to 4.8 miles, depending on the proposed alternative. Below is a brief overview of each alternative:

1. Red Alternative – Begins at the interchange between USH 181 and Beach Avenue, north of the ship channel, then extends west of USH 181, just north of Burleson Street, and crosses the ship channel about 1,500 feet west of existing USH 181. The roadway would then extend through TC Ayers Park where it crosses IH 37, and follows SH 286 to Morgan Avenue.

2. Orange Alternative – Begins at the interchange between USH 181 and Beach Avenue, north of the ship channel, then extends west of USH 181 at Burleson Street, and crosses the ship channel immediately west of existing USH 181. It then veers west and extends through TC Ayers Park, where it crosses IH 37 and follows SH 286 to Morgan Avenue.

3. Green Alternative – Generally begins at Beach Avenue on USH 181 and follows the existing alignment of USH 181, south of Burleson Street, then veers immediately to the west of existing USH 181 to IH 37 and follows the existing alignment of IH 37 to North Staples Street.

4. West Alternative – Begins to the north of Beach Avenue, near Sunset Lake, and extends west of existing USH 181 across Nueces Bay, continuing south across the Port of Corpus Christi dredge spoil storage area, veers south across the Corpus Christi ship channel, and then continues south along Nueces Bay Boulevard to IH 37.

2. Research and Survey Methodology

A. Research methodology

As part of the reconnaissance survey, Mead & Hunt, Inc. (Mead & Hunt) completed extensive local research, focusing on the holdings of the Corpus Christi Public Library's Local History and Genealogy Room. Sources consulted included secondary-source general histories of Corpus Christi and Nueces County, periodicals published by the Port of Corpus Christi and the Corpus Christi Chamber of Commerce from the 1920s to the present, vertical file newspaper clippings on numerous subjects relevant to the project area and developmental themes, selected Corpus Christi city directories, historic photographs, and historic maps.

Due to time constraints, Mead & Hunt was not able to analyze holdings of the Texas A&M University – Corpus Christi's (TAMU-CC) Mary and Jeff Bell Library Special Collections department. It is believed that these holdings would not markedly contribute to understanding of the project area for reconnaissance-level documentation or evaluation. However, further research at TAMU-CC may be helpful in subsequent survey or research efforts.

Mead & Hunt reviewed previous survey reports for the city of Corpus Christi at the Texas Historical Commission (THC). The first survey phase was completed in 1989, and updates continued throughout the 1990s. These surveys were completed by Sally Victor, and included all areas of the city through 1945, but only included "*significant* architectural, cultural, and historical sites."[1] The reports were divided into multiple project areas, and include introductory material, maps, and survey forms for each.

After field survey, Mead & Hunt used historic maps and aerial photographs to confirm construction dates and further understand development within the Area of Potential Effects (APE).

B. Field survey methodology

In July and August 2012 Mead & Hunt historians Sara Gredler, Richard Mitchell, and Timothy Smith performed a reconnaissance-level survey of historic-age resources (defined as resources constructed in 1973 or earlier) located within the APE of the four project alternatives. The APE within each alternative was originally set at 150 feet beyond the proposed right-of-way along existing roadway corridors and 300 feet beyond the proposed right-of-way for new location alignments. Prior to the third survey trip, the project APE was expanded from 150 feet to 300 feet beyond proposed right-of-way at proposed multi-level interchanges at IH 37 at SH 286 and/or IH 37 at Nueces Bay Boulevard, depending on the alternative. This APE was expanded based on consultation between TxDOT and the Texas State Historic Preservation Office (SHPO).

Mead & Hunt prepared field survey maps using aerial image base layers of the APE as approximated using Adobe PDF versions of project schematics. Surveyors documented historic-age resources with photographs and recorded information about their location, architectural features, and estimated construction date. Mead & Hunt also completed limited contextual and streetscape documentation of

[1] Sally S. Victor, *1991 Corpus Christi City-Wide Historic Site Survey – Phase II*, prepared for the City of Corpus Christi Landmark Commission (1991), 6.

potential historic districts extending beyond the project APE. Historic district documentation was limited by time constraints and with the intent of more focused district documentation, if needed, following results of the reconnaissance survey report.

C. NRHP Evaluation Criteria

Surveyed resources were evaluated for National Register of Historic Places (NRHP) eligibility through application of the NRHP Criteria for Evaluation, as codified in Title 36 of the Code of Federal Regulations, Chapter 60.4.

To be eligible for listing in the NRHP, a property must meet the 50-year age guideline or possess exceptional significance, meet one of four criteria for significance, and retain historic integrity with respect to location, design, setting, materials, workmanship, feeling, and association. The following criteria and areas of significance were used to evaluate properties:

- *Criterion A: Event* for significant historical associations with events, trends, or patterns.
- *Criterion B: Person* for associations with significant persons.
- *Criterion C: Architecture* for design or construction significance.

3. Previously Designated Historic Properties

As part of the literature review, Mead & Hunt consulted the Texas Historical Commission's online Texas Historic Sites Atlas to identify any resources within 1,300 feet of the project listed in the NRHP, designated as Recorded Texas Historic Landmarks (RTHLs) or Official Texas Historical Markers (OTHMs). Mead & Hunt also reviewed the Texas Historical Commission's list of buildings and structures designated as State Archeological Landmarks (SALs). The results are listed below:

A. NRHP-listed properties in the project area

Eight NRHP-listed properties were identified in the project area (see Table 1).

Table 1. NRHP-listed Properties

NRHP-listed Property	Address	Located within APE?
Britton-Evans 'Centennial' House	411 North Broadway Street	No
Broadway Bluff Improvement	Roughly bounded by Upper and Lower Broadway Streets, IH 37, Mann Street, and Mesquite Street	Yes
Simon Gugenheim House	1601 North Chaparral Street	No, located within Heritage Park (also RTHL)
Richard King House	611 South Upper Broadway Street	No (also RTHL)
S. Julius Lichtenstein House	1617 North Chaparral Street	No, located within Heritage Park (also RTHL and Corpus Christi Cultural Landmark)
Nueces County Courthouse	1101 North Mesquite Street	Yes (also RTHL)
Charlotte Sidbury House	1609 North Chaparral Street	No, located within Heritage Park (also RTHL)
USS Lexington museum	2914 North Shoreline Boulevard	No

B. RTHLs in the project area

Nine RTHLs were identified in the project area (see Table 2).

Table 2. Recorded Texas Historic Landmarks

RTHL	Address	Located within APE?
Centennial Marker – Nueces County	Near 402 Harbor Drive (south side of Harbor Bridge, underneath the bridge between the piers)	Yes
French-Galvan House	1581 North Chaparral Street	No, located within Heritage Park (also Corpus Christi Cultural Landmark)
Grande-Grossman House	1513 North Chaparral Street	No, located within Heritage Park (also Corpus Christi Cultural Landmark)

Table 2. Recorded Texas Historic Landmarks

RTHL	Address	Located within APE?
Simon Gugenheim House	1601 North Chaparral Street	No, located within Heritage Park (also NRHP-listed)
Richard King House	611 South Upper Broadway Street	No (also NRHP-listed)
S. Julius Lichtenstein House	1617 North Chaparral Street	No, located within Heritage Park (also NRHP-listed and Corpus Christi Cultural Landmark)
Merriman-Bobys House	1521 North Chaparral Street	No, located within Heritage Park (also Corpus Christi Cultural Landmark)
Nueces County Courthouse	1101 Mesquite Street	Yes
Charlotte Sidbury House	1609 North Chaparral Street	No, located within Heritage Park (also NRHP-listed)

C. OTHMs in the project area

Sixteen OTHMs were identified in the project area (see Table 3).

Table 3. Official Texas Historical Markers

OTHM	Address	Located within APE?
1919 Storm	200 Burleson Street	No
Captain Enrique Villarreal and Rincon del Oso Land Grant	Leopard and Staples Streets	No, located at the entrance to city hall on the south side of Leopard Street
Explosion of the Steamship Dayton	In Old Bayview Cemetery, 1202 Ramirez Street	Yes
Hebrew Rest Cemetery	In Hebrew Rest Cemetery, 1601 Laredo Street	Yes
Henry Lawrence Kinney	Leopard and Staples Streets	No, located at the entrance to city hall on the south side of Leopard Street
Jalufka-Govatos House	1513 North Chaparral Street	No, located within Heritage Park
Kelsey Memorial Methodist Church	1610 Comanche Street	Yes
Lawrence House	1517 North Mesquite Street	Yes
McCampbell House	1501 North Chaparral Street	No, located within Heritage Park
Nueces County Courthouse	1101 North Mesquite Street	Yes
Old Bayview Cemetery	In Old Bayview Cemetery, 1202 Ramirez Street	Yes

Table 3. Official Texas Historical Markers

OTHM	Address	Located within APE?
Port of Corpus Christi	Near 402 Harbor Drive (south side of Harbor Bridge, underneath the bridge)	Yes
Sidbury-Savage House	1609 North Chaparral Street	No, located within Heritage Park
Site of the Corpus Christi Lighthouse	Buffalo Street at North Upper Broadway Street	No
Solomon M. Coles	924 Winnebago Street	Yes
Thomas S. Parker	In Old Bayview Cemetery, 1202 Ramirez Street	Yes

D. SALs in the project area

Two non-archeological historic properties designated as SALs were identified in the project area (see Table 4).

Table 4. State Archaeological Landmarks

SAL	Address	Located within APE?
Old Bayview Cemetery	1202 Ramirez Street	Yes
Nueces County Courthouse	1101 Mesquite Street	Yes

E. Corpus Christi Cultural Landmarks in the project area

Thirteen Corpus Christi Cultural Landmarks, including two potential landmarks, were identified in the project area (see Table 5)

Table 5. Corpus Christi Historical Cultural Landmarks

Cultural Landmark	Address	Located within APE?
Artesian Park	Chaparral and Twigg Streets	Yes
Austin Woods (potential landmark)	1122 Leopard Street	Yes
Belanger House	1613 Mestina Street	No, nonextant
French-Galvan House	1581 North Chaparral Street	No, located within Heritage Park (also RTHL)
Grande-Grossman House	1513 North Chaparral Street	No, located within Heritage Park (also RTHL)
Holy Cross Catholic Church (potential landmark)	1107 North Staples Street	No

Table 5. Corpus Christi Historical Cultural Landmarks

Cultural Landmark	Address	Located within APE?
Jalufka-Govatos House	1513 North Chaparral Street	No, located within Heritage Park
S. Julius Lichtenstein House	1617 North Chaparral Street	No, located within Heritage Park (also NRHP property and RTHL)
Littles-Martin House	1519 North Chaparral Street	No, located within Heritage Park
Merriman-Bobys House	1521 North Chaparral Street	No, located within Heritage Park (also RTHL)
Nueces County Courthouse	1101 Mesquite Street	Yes (also NRHP property, RTHL, and SAL)
Old Bayview Cemetery	1202 Ramirez Street	Yes
Ward-McCampbell House	1501 North Chaparral Street	No, located within Heritage Park

4. Historic Context

A. Early settlement

Following the adoption of the Mexican Constitution of 1824, relaxed immigration policies allowed foreigners to settle in border areas. In addition to native-born *tejanos*, a diverse group of American and European immigrants began to colonize the portion of northern Mexico known as Texas. After a six-month military conflict culminating in the Mexican Army's defeat at the 1836 Battle of San Jacinto, Texas became an independent republic. In 1839 Henry L. Kinney and William P. Aubrey arrived and set up a trading post on the western shore of Corpus Christi Bay. Maintaining a brisk business with Mexico, Kinney's trading post formed the core of what grew into the village of Corpus Christi.[2]

When the U.S. annexed Texas in 1845, the southern border was considered to be the Rio Grande; Mexico maintained that the border was in fact the Nueces River.[3] Located in the contested Trans-Nueces region, Corpus Christi was the site of a large encampment of the United States Army as it prepared to invade Mexico under the command of Zachary Taylor. After the 1845 explosion of the steamship *Dayton* killed seven soldiers, General Taylor's engineers laid out a burial ground on land donated by Kinney. Now known as the Old Bayview Cemetery (located at West Broadway and Waco, in the APE), the cemetery became Corpus Christi's first public cemetery after the conclusion of the Mexican-American War, and contains the remains of early residents, pioneer families, freed slaves, clergymen, local politicians, and veterans of at least five wars. The last known burial occurred in 1989.[4] The cemetery was recognized with an OTHM in 1967, and was designated as a SAL in 2002.

By 1846 Corpus Christi was home to at least 50 families, and was named the county seat of newly created Nueces County. Over the next 15 years, the population increased to 1,200 and included teachers, doctors, lawyers, and clergymen; several schools, churches, and fraternal lodges were also established. During the Civil War, the town was a commercial hub for the Confederacy, resulting in its eventual occupation by Union forces in 1863, which lasted into the 1870s.[5]

B. Industry

(1) Ranching and farming

The early, post-Civil War economy of Corpus Christi was centered on thriving sheep and cattle industries. The latter proved to have the greatest impact, as the city emerged as a regional shipping hub for cattle. With the cattle boom came a boost in commercial development city-wide. In the 1870s more than 30 businesses operated close to the waterfront, mostly on Chaparral Street, and another 15 were located on

[2] Christopher Long, "Corpus Christi, Texas," *Handbook of Texas Online*, Texas State Historical Society, http://www.tshaonline.org/handbook/online/articles/hdc03 (accessed 30 October 2012).

[3] Joseph Dorst Patch, *The Concentration of Zachary Taylor's Army at Corpus Christi, Texas*, (N.p.: n.d.), 7.

[4] Msgr. Michael A. Howell, "Old Bayview – Not Just Another Cemetery," *Journal of South Texas* 15 no. 2 (Fall 2002), 6

[5] Long.

the bluff overlooking the bay. The following decade was highlighted by an influx of packing houses, stockyards, and marketplaces for hides, tallow, and other cattle by-products.[6]

By the end of the twentieth century commercial agriculture overtook cattle ranching as the primary economic source in Nueces County. Ranches across the county were subdivided and pastures were converted into plowed fields. Cabbage was the initial premier cash crop; in the 1890s more cabbage was shipped from Corpus Christi than any other city in the world.[7] The transition to farming was diversified as the region also produced onions, spinach, carrots, cucumbers, and turnips. Cotton became the dominant crop beginning in the early twentieth century; by 1930 Nueces County was the top cotton-producing county in the country.[8] Apart from a market drop during the Great Depression, cotton has continually been a significant component of the area's economy. After World War II, the Coastal Bend area around Corpus Christi became a leading producer of sorghum. To take advantage of this new market, the Corpus Products Refining Company located its plant in Corpus Christi. The company produced sugar, syrups, and starches from the sorghum grain.[9]

(2) Port of Corpus Christi

Early growth of Corpus Christi was hindered by the lack of a deep-water port. Large ships could not enter the narrow, snaking channels of the Corpus Christi Bay, and instead were forced to anchor off shore where supplies could be loaded onto smaller, lighter craft. The volume of trade gradually improved, however, as steamships of the Morgan Lines began making routine trips to the area in the 1850s. Morgan Lines was the first steamship company in Texas and aggressively monopolized the gulf shipping industry by the onset of the Civil War. Occupation of Corpus Christi by Union forces during the war necessarily increased use of the port, but it was not until after the war that the city garnered considerable economic benefit from its waterways.[10]

Immediately following the Civil War, Corpus Christi emerged as a preeminent shipping hub for the burgeoning South Texas wool and cattle industries. In 1874, as new packing houses and stock yards dotted the shoreline and the railroad was extended to the city, the main sea channel was dredged to a depth of eight feet to improve access for larger steamers and barges. Movement through the Corpus Christi port was deadened slightly in the 1880s when the depth of water at the port of Galveston was increased and railroads were built from that city across the Mexico border. Corpus Christi remained burdened without a deep-water port until a devastating 1919 hurricane jumpstarted its development.[11]

---

[6] Vivienne Heines, *Historic Corpus Christi: A Sesquicentennial History* (San Antonio, Tex.: Historical Publishing Network, 2002), 17; Dan E. Kilgore, "Corpus Christi: A Quarter Century of Development, 1900-1925," *The Southwestern Historical Quarterly* 75, no. 4 (April 1972): 435; Long.

[7] Kilgore, 435-436.

[8] Kilgore, 436, 443.

[9] Heines, 41.

[10] Long; Heines, 17.

[11] Long; "The Corpus Christi Port Project," General Executive Committee, 20 October 1921, Corpus Christi Library Vertical Files, CCVF – Port Project Documents 1921.

Following the storm, the federal government offered to fund construction of a 21-mile ship channel at Corpus Christi if the bay could be protected from future hurricane-inflicted damage. In response, Texas lawmakers passed a bill allowing the City of Corpus Christi to use property taxes from surrounding counties for the next 25 years to fund construction of a seawall and breakwater to satisfy this condition. The federal government consented to establishing a deep-water port at Corpus Christi in 1922, and dredging of the channel began in 1925. The Port of Corpus Christi (Port) officially opened on September 14, 1926, and Corpus Christi promptly boomed.[12]

Cotton was the primary export early in the Port's existence. This changed in the 1930s, after the discovery of oil and gas fields turned Nueces County into a major oil producer. Further development of the Port ensued, as oil docks were needed to ship oil. Other improvements to the Port by the early 1940s included deepening the ship channel further, adding docks, and completing the seawall.[13] Business was good, clearly expressed by the city's population jump, rising from 10,522 residents in 1920 to 57,301 in 1940.[14] Refineries and other heavy industries were soon established along the ship channel, most notably Southern Alkali Corporation, which needed a mile-and-a-half extension to the channel. This section of the channel is now known as the Industrial Canal.[15] With the discovery of oil and the jobs created by the Port and refineries, the economic effects of the Great Depression were less severe in Corpus Christi.

In the mid-twentieth century the agricultural focus shifted from cotton to sorghum. To support this shift in the market, a grain elevator was built at the Port in the 1950s. In 1959 the original bascule bridge at the Port's entrance was replaced with the current Harbor Bridge to allow larger vessels into the channel. Today the Port is the sixth largest port in the United States. It serves a vital economic role for the city, state, and nation as a shipping center for gasoline, crude petroleum, and other related products. The Port owns more than 21,000 acres of land and, as of 2002, had eight cargo docks and 11 oil docks. There have been numerous recent additions, including a 100,000-square-foot refrigerated warehouse and an expansive conference and banquet facility.[16] The Port will indefinitely remain a focal point of the city.

(3) Oil and gas

Corpus Christi became a major oil producer beginning in the early 1930s. By 1935 Nueces County boasted two oil fields with a total of 60 wells. Two years later, the number of wells swelled to 894 across 15 fields.[17] Petroleum was brought to the city from the oil wells in 24 pipelines.[18] The oil companies

[12] Heines, 35-36.

[13] Heines, 38

[14] Kilgore, 443; Heines, 39.

[15] Heines, 41.

[16] Heines, 41, 43.

[17] Heines, 39.

[18] Writers' Program of the Work Projects Administration in the State of Texas, *Corpus Christi: A History and Guide* (Corpus Christi, Tex.: Corpus Christi Caller-Times, 1942), 20.

required docks and other facilities, such as tank farms, which meant the Port developed along with the flourishing oil industry. Refineries and other heavy industries were quickly established along the ship channel and the Industrial Canal. By 1951 there were six refineries in Corpus Christi, including complexes for the Taylor Refining Company and Pontiac Refining Company (later CITGO). The primary product being moved through the Port had fully shifted from cotton to petroleum and petroleum products. Additionally, 24 natural gas plants were within a 50-mile radius of the city.[19] By 1987, 22 docks in the Port handled only petrochemicals and petroleum products.[20]

(4) Fishing

The commercial fishing industry of Corpus Christi has historically been a steady, prosperous enterprise. In the early 1940s local canneries were shipping more than three million pounds of shrimp annually. The oyster shell market was also strong during this period. Barges could be seen in great numbers from Water Street pulling shells from the expansive oyster beds of Corpus Christi Bay. The shells were primarily used for road construction. Today, Corpus Christi is a center for seafood processing.[21]

(5) Naval Air Station Corpus Christi

The military became a part of Corpus Christi's economic base in 1940 with the construction of a Naval Air Station (NAS) on a peninsula immediately south of the city. The airbase, commonly called the "University of the Air," was initially used to train aviation cadets. During World War II NAS Corpus Christi was the only primary, basic, and advanced training base in the nation, and was recognized as the largest naval training station in the world. By 1945 there were 997 hangars and other buildings, and infrastructure to support the installation included a 980-foot rail and highway bridge and permanent 11-mile military highway. Altogether the airbase covered 20,000 acres across three counties. The arrival of the military in Corpus Christi provided immense economic support, directly facilitating new commercial development such as hotels, restaurants, stores, and entertainment venues. The end of World War II stymied activity at the base, but it continues to provide aeronautical training.[22]

C. Commerce

Primary historic commercial areas of Corpus Christi include Downtown, Leopard Street, and Agnes Street. Downtown first acquired a commercial identity in the 1870s. This period in the city's history was marked by the cattle boom and introduction of the railroad. Chaparral Street developed into the business center and consisted of one- to three-story frame and brick commercial buildings. Downtown grew, evolved, and matured throughout the twentieth century in conjunction with the major events that came to define Corpus Christi (see Figure 1). For instance, soon after the opening of the Port in 1926 the first skyscraper was built (the Nixon Building) along with two other office buildings and a modern hotel (the Plaza).[23] A full central

[19] Heines, 39, 41, 63, 152.

[20] Long.

[21] Writers' Program of the WPA, 193; Long.

[22] Heines, 45-46; Art Leatherwood, "Naval Air Station, Corpus Christi," *Handbook of Texas Online*, Texas State Historical Society, http://www.tshaonline.org/handbook/online/articles/qbn01 (accessed 1 November 2012).

[23] Kilgore, 443.

business district emerged by the 1940s as both the Port and the oil and gas industry flourished. Mid-century highway construction and Port improvements changed the look of Downtown dramatically. The 1970s brought the development of an arts and museum district along the waterfront.



Figure 1. Downtown Corpus Christi in the 1930s, with the Broadway Bluff Improvement on the left and Neuces County Courthouse on the upper left (Corpus Christi Caller Times, 28 June 1966).

A distinct commercial district began to form on Leopard Street during the first decades of the twentieth century. As the automobile became more popular, the corridor quickly filled with grocery stores, saloons, general stores, drugstores, fruit and meat markets, lumber companies, and a dance hall.[24] Commercial growth continued on Leopard Street after the opening of the Port due to its proximity to the industrial center. Historically, the population in the area surrounding Leopard Street was predominately Hispanic, so the corridor served as a major gathering place for shopping, dining, and entertainment within that ethnic group.[25] Intact examples of commercial buildings historically associated with the Hispanic community include the Melba Theater at 1016 Leopard Street and the commercial blocks at 1110 and 1116-1120 Leopard Street. After being designated SH 9 in 1939, Leopard Street became a major east-west route to and from downtown Corpus Christi. An increase in commercial development naturally

[24] *Insurance Maps of Corpus Christi, Texas*. New York: Sanborn Map Company, 1909, 1914, and 1919. Note: All Sanborn Fire Insurance Maps will be cited as "Year Sanborn Map" (e.g., 1909 Sanborn Map) for simplification; full bibliographic information can be found in the bibliography to this report.

[25] Emerida Fernandez, *Emerida Fernandez Remembers Corpus Christi: The Early Years* (Rockport, Tex.: Magner Publishing, 2001), 12, 33, 63-65.

followed.[26] The corridor was in decline by the end of the 1960s, as the completion of IH 37 and the Crosstown Expressway deflected traffic from the route.[27] Modern high-rise buildings and government offices erected at the eastern end of Leopard Street, including the City Hall at 1201 Leopard Street, further transformed the character of the corridor.

Agnes Street followed a similar pattern of development as Leopard Street. It too was an early east-west automobile route, and by the early 1930s was lined with storefronts between 13th Street (now South Brownlee Boulevard) and 17th Street. By the middle of the century the commercial density had increased further along Agnes Street.[28] Today, Agnes Street is signed Business SH (BS) 44 and State Spur (SS) 544.

D. Transportation and infrastructure

(1) Railroads

The railroad first reached Nueces County in the mid-1870s. The 52-mile narrow-gauge line was chartered as the Corpus Christi, San Diego, and Rio Grande Railroad and linked Corpus Christi with southern Texas communities. In 1881 the "Manana Express," as it became known, was extended to Laredo and into northern Mexico. It was soon after absorbed by the Texas Mexican Railway. In 1886 another railroad, the San Antonio and Aransas Pass, began operation. The line was a direct route from San Antonio to Mexico by way of Corpus Christi.[29]

By 1914 two additional railroads served Corpus Christi: the St. Louis, Brownsville and Mexico Railway and the San Antonio, Uvalde and Gulf Railroad. The latter, commonly called the "Sausage," built a passenger depot c.1915 at West Broadway and Aubrey Street. The city experienced rapid growth in the early twentieth century as a direct result of the expanding rail network. The railroads also generated a surge in tourism for Corpus Christi, as the city was better connected with more densely populated areas of the state and region.[30] Railroad agents, who were especially influential at the time, promoted Corpus Christi as an all-year seaside resort, "where the weary can come for rest, the invalid come for health, and the gay devotee come for pleasure."[31] Commuter rail lines were heavily relied on as a fast and efficient way to and from Corpus Christi until their ultimate supplanting by the automobile by the middle of the twentieth century. The freight rail system has largely maintained a presence to today, however, especially as an asset to the Port.[32]

---

[26] US Department of Transportation – Federal Highway Administration and Texas Department of Transportation – Corpus Christi District Office, *Draft Historic Resources Survey Report: Harbor Bridge Project* (December 2007), 17-18.

[27] *Draft Historic Resources Survey Report: Harbor Bridge Project*, 18-19.

[28] 1909, 1914, 1919, 1931, and 1950 Sanborn Maps.

[29] Heines, 22; Long.

[30] Writers' Program of the WPA, 155; Long.

[31] Kilgore, 443.

[32] Mike D. Smith, "Rail Expansion Positions Port of Corpus Christi to Grab New Business," *Corpus Christi Caller-Times, 20* June 2011, http://www.caller.com/news/2011/jun/20/rail-expansion-positions-port-to-grab-new/ (accessed 1 November 2012).

(2) Roads

A street grid started to form in Corpus Christi in the 1880s. By the end of that decade a horse-drawn streetcar system had also been introduced. Corpus Christi began to transform into a modern city in the early twentieth century. Major roadway improvements were undertaken between 1910 and 1913, when 12 miles of local roads were paved, roads beyond the city were built, electric streetcars replaced the horse-drawn ones, and a causeway was constructed across Nueces Bay for vehicles traveling north.[33]

Commercial corridors began to be defined on the heels of the opening of the Port. By the early 1930s businesses were concentrated along Leopard, Agnes, and Waco Streets. In 1939 Leopard Street was designated SH 9 and served as a major east-west route to and from downtown Corpus Christi. The primary north-south thoroughfares at the time were US 181 and Port Avenue. In 1950 a four-mile causeway opened connecting Corpus Christi with the 120-mile-long Padre Island Beach across Laguna Madre. Originally called the Padre Island Causeway, it has since been renamed the John F. Kennedy Memorial Causeway.[34] Construction of the Harbor Bridge carrying US 181 over the Port's ship channel was completed in 1959. The structure replaced a bascule bridge responsible for chronic traffic delays due to its constant raising and lowering.[35] By the end of the 1960s the road network had received two new high-capacity roads: the north-south SH 286 (locally known as the Crosstown Expressway) and the east-west IH 37 (see Figure 2). Established neighborhoods were greatly disrupted, both physically and contextually, by the construction of these roadways. Former through-roads became dead-ends and entire blocks of homes and commercial buildings were demolished.



Figure 2. IH 37 and USH 181 interchange, 1959 (TxDOT Archive Library, www.texasfreeway.com/Corpus/historic/photos/images/corpus_us181_feb-1959.jpg).

[33] Writers' Program of the WPA, 168; Heines, 26.

[34] Heines, 63.

[35] Heines, 63.

(3) Civic infrastructure

Corpus Christi first took on the appearance of a city in the 1880s with the introduction of the railroad and growth of the local cattle industry. In 1885 Corpus Christi had three banks, a customhouse, railroad machine shops, an ice factory, carriage factories, several hotels and churches, and two newspapers. By the 1890s a public water system was in place. In 1908 the city had electricity and 300 telephones. Less than a decade later 26 miles of storm and sanitary sewers had been laid, a more modern water system was installed, and a fire department was established. Other civic improvements of the period included street lights, a new city hall, municipal wharf, and the impressive five-story Classical Revival-style Nueces County Courthouse.[36] In 1938 the Broadway Wastewater Treatment Plant became operational, serving the downtown area. Additional plants were opened around the city in 1941 (Oso), 1959 (Greenwood), 1966 (Allison), 1971 (Laguna Madre), and 1974 (Whitecap).[37] Corpus Christi also features an extensive storm water system that has developed incrementally over a more-than-100-year period. There are hundreds of miles of drainage ditches and underground drain pipes and thousands of inlets operated and maintained by the city to protect the area from periodic flood damage.[38]

E. Community planning and development

The core of the city first developed from a grid laid out in 1852 along the waterfront in the approximate area between Cooper's Alley and Twigg Street.[39] As the city expanded to the north, west, and south, a 40-foot-high eroded clay bluff located several blocks inland from the bay served as a natural line of demarcation between the "uptown" and "downtown" areas of the city. Oriented parallel to the shoreline, this visually distinctive feature became known as Broadway Bluff, and provided a desirable vista for the city's wealthiest residents. The tremendous wealth of the cattle barons in the late nineteenth century was reflected in the row of mansions along the bluff overlooking the bay, including those built by Martha Rabb, Mifflin Kenedy, and Henrietta King, widow of rancher Richard King (all nonextant).[40]

In 1889 New York promoter Elihu Ropes arrived in Corpus Christi and began a grand development program in an attempt to transform the city into a deep-water port and resort community that he claimed would rival Chicago as the former and Newport and Bar Harbor as the latter. Backed by Eastern financiers, he laid out a waterfront suburb just south of the city limits (later incorporated into the city), charted a new channel to Mustang Island, and began work on a canal to open the port up to the Gulf of Mexico. This sparked a development boom, with land speculation running rampant. Ropes succeeded in completing the waterfront Alta Vista Hotel (nonextant) before the impending economic depression hindered his efforts, and he departed Corpus Christi in 1891. His suburb was not built, and it would be several

[36] Kilgore, 438-439; Long; Heines, 30.

[37] Heines, 135; "Wastewater Treatment," City of Corpus Christi Wastewater Department, http://www.cctexas.com/wastewater/ (accessed 2 November 2012).

[38] Heines, 134.

[39] Margaret Walberg, *Broadway Bluffs Improvement Project* (Washington, D.C.: National Register of Historic Places, National Park Service, 11 November 1985).

[40] Kilgore, 435.

decades before the city had a deep-water port, but the boom did trigger infrastructure improvements, including additional roads, electric lights, telephones, and several businesses that remained.[41]

Roy Miller was elected mayor of Corpus Christi in 1913 and immediately began a series of infrastructure and appearance upgrades intended to develop the small seaside community into a major city, resulting in street paving, storm sewer installation, a new city hall building, municipal wharf, and modern water system, all within three years. During this period, Miller also hired New York engineer Alexander Potter to design an improvement of the city's bluff. Influenced by the City Beautiful Movement that was sparked by the 1893 World's Columbian Exposition in Chicago, Potter's design included a continuous classical balustrade punctuated by pedestrian stairways, fountains, sculptures, and light standards. The improvement stretches from Twigg Street to Blucher Street and separates Broadway into a divided boulevard, with the southbound lane atop the bluff and the northbound lane below, and ornamental retaining walls to support the upper portion.[42]

The city limits expanded outward through the 1910s and 1920s, and by 1914 most of the city had been laid out in grid blocks. Various additions and subdivisions were platted just outside the city limits in the 1910s, including La Colonia Mexicana (now part of the Washington-Coles neighborhood) and Hillcrest. With the opening of the Port, the city population nearly tripled between 1920 and 1930, and by 1927 the city limits included the approximate area south to Louisiana Avenue and east of 18th Street. During this period, Leopard Street grew into a commercial thoroughfare, and commercial properties replaced some of the early residences.[43] The 1930s saw continued residential development and expansion in the city, despite national trends to the contrary. Oil was discovered in Nueces County in 1930, and the jobs created by the refineries meant that the effects of the Great Depression were not felt as deeply in Corpus Christi.

The area north of Leopard Street, known as the "Northside," encompasses the portion of the city now north of IH 37, southwest of West Broadway, and east of Nueces Bay Boulevard. North Port Avenue bisects the Northside, dividing it into the historically African American Washington-Coles neighborhood to the east and Hillcrest to the west. Until the 1950s residential development was segregated; Washington-Coles had been home to the African American community since the late nineteenth century, and students attended Booker T. Washington and Solomon M. Coles Schools. Hillcrest was first platted in the 1910s, but after 1930 refineries began to move in to the waterfront area north of the city and the Hillcrest neighborhood developed into a primarily white enclave for employees, with students attending Crossley Elementary. The city's Hispanic population lived in the area west of the bluffs, historically known as "The Hill," and its students attended Cheston Heath School; whites occupied most other areas of the city. For further discussion of the neighborhoods within the project area, see "Ethnic Heritage."

In the period of nationwide economic growth that followed World War II, Corpus Christi continued to expand to the south and west. NAS and the ongoing growth of the petroleum industry created a need for more residential housing. Building patterns reflected national trends, and a number of subdivisions were

[41] Writers' Program of the WPA, 156-159.

[42] Walberg.

[43] 1900, 1906, 1909, 1914, 1919, 1927, and 1931 Sanborn Maps.

platted, including Driscoll Village (located within the APE). Built in the 1950s, Driscoll Village is an example of a postwar neighborhood located in a six-block area bounded by Buddy Lawrence Drive to the north, Azalea Drive to the east, Mueller Street to the south, and Erwin Avenue to the west. IH 37 now separates Driscoll Village from the CITGO refinery, which historically employed many residents.[44]

(1) Public housing

In the late 1930s a Corpus Christi Housing Authority (CCHA) study revealed that residents of the city's slums lived in overcrowded, unsafe structures and lacked even the most basic amenities. More than 500 homes in the city's poorest areas had families with five to nine people sharing a single bedroom, 1,200 families were without indoor toilets, and hundreds lived in houses with no floors.[45] These findings instigated a CCHA effort to clear some of the worst slums, and existing substandard dwellings were demolished to make way for three low-cost housing projects. Reflecting the racial makeup of the neighborhoods involved, these complexes were segregated by race and named for important historical figures in the community which each was designed to serve. The Kinney Place complex was designated for Anglos (later known as George Wiggins Homes, located outside APE), Navarro Place for Hispanic residents, and D.N. Leathers Place (now known as the D. N. Leathers Housing Center) for African Americans.

Local firms were awarded the design contracts so that the complexes would be best suited to the local climate, and all three were built to similar designs, with long rows of one- and two-story flat-roofed rectilinear buildings built of structural concrete and clad in dashed stucco, grouped in courts (see Figure 3).[46] Each of the three complexes also included an administrative and community center and playground area. Rents were calculated as a percentage of the tenants' income and included city water, though tenants were responsible for gas and electric costs. In providing affordable housing, the CCHA hoped to create more stable environments for families, leading to the ultimate goal of homeownership.[47]

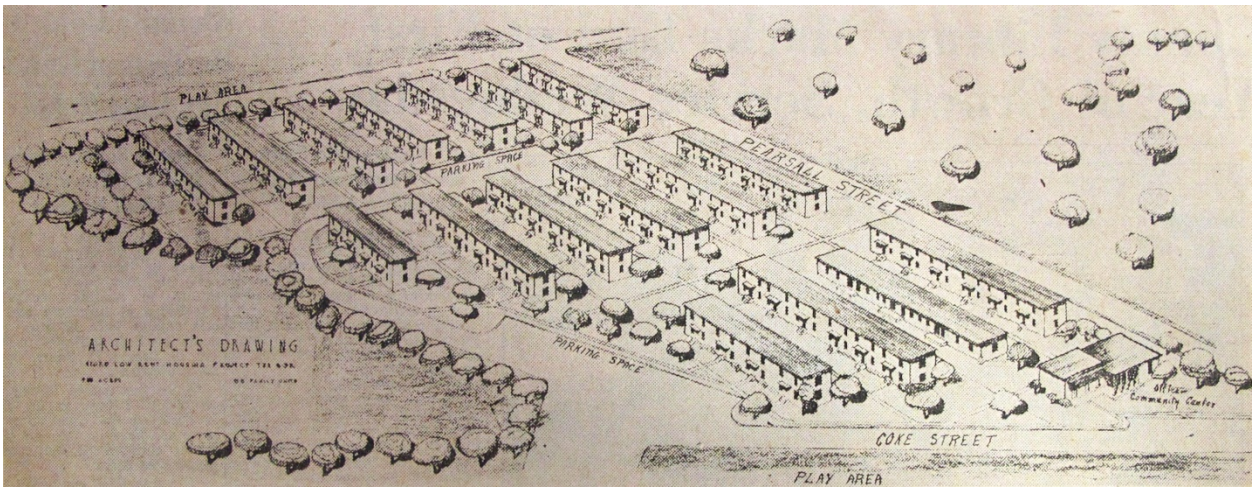

Figure 3. Architect's rendering of D.N. Leathers Place ("Tenant Selection for Negro Housing Unit Set for August," Corpus Christi Caller-Times, 2 June 1940).

[44] Amy Strahan, "Refineries Are A Mixed Blessing For Residents," *Corpus Christi Caller-Times,* 22 June 1998.

[45] "Housing Survey Reveals Need for Slum Clearance Project in City," *Corpus Christi Caller-Times*, 24 April 1938.

[46] "Tenant Selection for Negro Housing Unit Set for August," *Corpus Christi Caller-Times*, 2 June 1940.

[47] "Anniversary of Leathers Units Today," *Corpus Christi Caller-Times,* 7 December 1952.

D.N. Leathers Place, developed in 1940 and officially opened in 1941, was built to house approximately 122 families with monthly incomes between $35 and $80, providing African American residents with "decent, safe, and sanitary dwellings" at a time when many residents of the Washington-Coles neighborhood lived in substandard housing.[48] The complex was named for a local businessman and prominent leader in the African American community, who had sold the land to the city. The area's streets, Fisk, Tuskeegee, and Xavier, are named for historically African American colleges.

The Leathers project provided housing in close proximity to churches and the Solomon M. Coles School, as well as the port and other major employers of African Americans.[49] Its location, at the western edge of the neighborhood, was selected as it was assumed that the congested African American neighborhood would likely expand in that direction.[50] Demand for the units was high, as over 80% of housing available to African Americans was still considered substandard, and a 1950 census showed that African Americans occupied 14% of the city's substandard housing despite making up only 6% of the total population.[51] A second complex, D.N. Leathers II, was constructed in 1952 to meet this demand. Located nearby between Lake and Nueces Streets, this complex was demolished in 1999 due to chronic flooding.

The third and largest of the three projects, Navarro Place, required the removal of approximately 300 substandard dwellings.[52] Located in the La Pascua Addition, the complex replaced one of the city's worst slums and contemporary newspaper articles indicated strong support for the project among the Hispanic community at the time.[53] Construction began in January of 1940 and was completed in the spring of 1941.[54] The complex offered 210 "modern, clean, well-equipped homes," with full plumbing, a kitchen range, space heater, electric lighting, and water and gas connection.[55] Units were offered in three different configurations to suit a range of family sizes, and each unit had a front and back yard.[56] The plans for the complex included landscaping, and buildings featured "touches of color borrowed from across the border."[57]

The first tenants of the newly opened project were the Garcia Family; Mrs. Garcia was the great granddaughter of Texas patriot Jose Antonio Navarro, for whom the project was named. Born in San

[48] "Tenant Selection for Negro Housing Unit Set for August," *Corpus Christi Caller-Times*, 2 June 1940.

[49] "Tenant Selection for Negro Housing Unit Set for August."

[50] "Tenant Selection for Negro Housing Unit Set for August."

[51] "Anniversary of Leathers Units Today."

[52] "Ask Funds for New Housing Project," *Corpus Christi Caller-Times,* 3 August 1939.

[53] "Navarro Place Ready," *Corpus Christi Caller-Times,* 30 March 1941.

[54] "Navarro Place Open House Next Sunday," *Corpus Christi Caller-Times*, 31 January 1941.

[55] "Navarro Place Open House Next Sunday."

[56] "Navarro Place Open House Next Sunday"; "Navarro Place Site Selected by Officials," *Corpus Christi Caller-Times,* 17 September 1939.

[57] "Navarro Place Ready," *Corpus Christi Caller-Times,* 30 March 1941.

Antonio de Bejar in 1795, Navarro was a member of the Texas Congress in 1838 and a delegate to the convention that framed the first state constitution. He served later as a member of the State Senate, and Navarro County bears his name. At the time his great granddaughter moved into the housing project with her husband and four children, their annual household income was $988, qualifying them for tenancy in a project intended for the city's poorest residents.[58]

While the three CCHA projects were successful, the need for low-cost housing continued to grow. By 1949 the local Real Estate Board was vocal in its opposition to further government housing projects, and private developers were building low-cost housing units.[59] A number of churches and secular organizations also constructed privately owned housing projects. North Side Manor, located within the APE between Sam Rankin and North Alameda below West Broadway, was sponsored by St. Matthew Baptist Church, an African American congregation located in the Washington-Coles neighborhood, and financed by a loan from the Federal Housing Authority.[60] Hoping it would provide an alternative in the neighborhood for low-income families without the "stigma" of public housing projects, St. Matthew's pastor Rev. Elliott Grant gathered local support for the project and formed a non-profit corporation to operate the complex, which was constructed in 1968 and opened in 1969.[61]

(2) Ethnic heritage

(a) African American

African Americans have historically accounted for a relatively small percentage of Corpus Christi's population. Comprised mainly of slaves brought to the area by white settlers, the African American community numbered fewer than 60 individuals at the beginning of the Civil War. After emancipation, they settled in their own community on the bluff and were joined by a small number of soldiers from the U.S. Army's all-black 25th Infantry, part of the occupying force stationed in the city at the war's end.[62] In 1866 these soldiers founded the Freedom Congregational Church, later known as the First United Church of Christ, with their regimental chaplain as its minister.[63] One of the earliest African American Congregational churches in Texas and the first in Corpus Christi, it shared a meeting hall with St. Matthews Baptist Church before each congregation erected its own church.[64] St. Paul's, the city's only black United Methodist Church, was first organized in 1884 as a home-based prayer group but soon

[58] "Navarro Place Ready."

[59] "Adequate Housing by Private Industry Available to City," *Corpus Christi Caller-Times*, 17 November 1949.

[60] Ed Deswysen, "Groundbreaking for Housing Project Set," *Corpus Christi Caller-Times,* 10 September 1968.

[61] Deswysen; "North Side Apartments Opening Set," *Corpus Christi Caller-Times,* 31 July 1969.

[62] Bruce A. Glasrud et al., *Images of America: African Americans in Corpus Christi* (Charleston, S.C.: Arcadia Publishing), 2012, 9.

[63] "Local Congregation to Break Ground," *Corpus Christi Caller-Times,* 29 July 1967.

[64] "Local Congregation to Break Ground." The original 1877 building (nonextant) was located at 819 North Broadway; the1926 building, located at 919 Waco Street, is also nonextant, but their historic locations illustrate the migration of African American community development from the bluff to the Northside.

established itself on Ramirez Street. It later relocated to 1202 Sam Rankin, located within the APE.[65] Initially overlapping with the Hispanic portion of the city located to the west of the bluff, the African American portion expanded to the north and northwest above Leopard Street, now known as Washington-Coles or "Northside East."[66]

The African American community peaked in the late nineteenth century, but their numbers remained relatively steady through the first few decades of the twentieth century while Anglo and Hispanic populations grew substantially during this period.[67] The decade between 1920 and 1930 saw a substantial increase in the size of the African American community, as the deepening of the harbor and the burgeoning petroleum industry brought the promise of jobs. The Washington-Coles neighborhood continued to develop in part due to its proximity to the Port, located just to the north, where many residents were employed. Though African Americans represented roughly 5-7% of the city population in this period, they accounted for the majority of longshoremen on the docks, and the International Longshoremen's Association union hall located at North Staples and Ramirez (within the APE) was an important hub of activity.[68]

African Americans had few educational opportunities in Corpus Christi until the arrival of Yale-educated minister Solomon Coles. Originally attracted by the Freedom Congregational Church, Coles moved to Corpus Christi in 1877 and founded the Public Free School for Colored, becoming the principal in 1893.[69] In 1925 the school was renamed in his honor and a new facility was built at the eastern end of Winnebago Street to replace the former school building, a relocated broom factory that had no light, heat, or stove until at least 1915.[70] The illiteracy rate among African Americans was halved between 1920 and 1930, and in 1934 the school received full accreditation, allowing it to offer complete elementary and secondary courses and participate in Texas high school athletics.[71]

In the decades leading up to World War II, the number of African American-owned businesses increased dramatically, as did the number of churches.[72] Discrimination in the form of segregation laws, deed restrictions, and unfair lending practices meant that Leopard Street, Broadway, and Port Avenue effectively remained the boundaries of the neighborhood until after World War II, creating a self-contained, largely self-sufficient community with its own schools, businesses, and amenities.[73]

---

[65] Sandra Forero, "First Blacks Paved Road to Equality," *Corpus Christi Caller-Times,* 30 December 1984; "Church Celebrating 90th Anniversary," *Corpus Christi Caller-Times,* 9 November 1974.

[66] Glasrud, 10.

[67] Guadalupe San Miguel, Jr., "Endless Pursuits: The Chicano Educational Experience in Corpus Christi, Texas, 1880-1960" (PhD dissertation, Stanford University, 1979), 30.

[68] *Corpus Christi, A History and Guide*, 23.

[69] "Local Congregation to Break Ground."

[70] 1914 Sanborn Fire Insurance Map.

[71] Glasrud, 25, 28-29.

[72] Glasrud, 25.

[73] "History of Northside's Isolation Has Gone Unwritten," *Corpus Christi Caller-Times*, 8 February 1998.

By 1944 Census Tract 4, located in the current Washington-Coles neighborhood, was reaching its capacity. The Corpus Christi Planning Commission recommended that African Americans be permitted to move into Census Tract 5, located on the other side of Port Avenue, which had historically been the boundary between the Washington-Coles neighborhood and Hillcrest, a white neighborhood.[74] Beginning in the 1960s African Americans began to move into Hillcrest and many white residents moved elsewhere; by 1970 the African American population of the Northside was split evenly between the two neighborhoods.[75]

The Northside area bounded roughly by Chipito, West Broadway, Staples, and Sam Rankin (within the APE) was originally referred to as "La Cortada" and was part of a subdivision known as La Colonia Mexicana in the 1900s. "La Cortada," a reference to the ditch dug through the middle of the area by the Missouri Pacific Railroad, was later translated into English as "the Cut."[76] In the early twentieth century, the Cut was a mixed neighborhood of Hispanic and African American residents, though the demographics shifted as the prospect of jobs at the port brought more people to the city in the years leading up to World War II, doubling the African American population in the 1940s.[77] In the period after the war, the Cut was home to an array of African American businesses, the Harlem Theater, and a number of jazz clubs including the Cotton Club and the Down Beat, and was considered the heart of the city's music scene.[78]

The construction of IH 37 in the early 1960s resulted in the demolition of a substantial swath of the Northside neighborhood along its southern boundary and formed a visual barrier between it and the rest of the city. With segregation outlawed, African American residents began to move elsewhere and the community gradually declined, resulting in higher rates of vacancy. Operation Clean Sweep, begun in 1996, focused on the demolition of substandard, dangerous, and vacant structures, many of which were located in the Northside; as a result, relatively few of the neighborhood's historic-age buildings remain.[79]

(2) Hispanic

As the city of Corpus Christi continued to grow between 1880 and 1930, ethnic demographics shifted. In relative terms, the Anglo and African American populations declined, while the Hispanic population increased. Many came from *ranchitos* in the surrounding countryside, attracted by jobs in the construction, fishing, trade, and service industries. A large overall influx of population occurred between

[74] "Then and Now: A Diversity Timeline," *Corpus Christi Caller-Times,* 8 November 1999.

[75] "History of Northside's Isolation Has Gone Unwritten."

[76] Juan Cardenas, "The Cut" *Corpus Christi Caller-Times,* 23 June 1983; Juan Cardenas, "Cut Was Once Known As La Cortada" *Corpus Christi Caller-Times,* 14 July 1983.

[77] Glasrud, 53.

[78] David Louzon, "Corpus Christi's Galvan Ballroom: Music and Multiculturalism in the 1950s," *Journal of South Texas* 20, no. 2 (Fall 2007), 220.

[79] Ron George "Cleanup Project Targets Abandoned Buildings," *Corpus Christi Caller-Times,* 4 November 1996.

1920 and 1930, and roughly half of new arrivals were Hispanic.[80] While many Hispanic families were part of a rural-to-urban migration from elsewhere in Texas, a substantial number also arrived from Mexico.[81]

Historically, Hispanic residents lived in the area known as "the Hill," west of the bluff and south of Leopard Street. As early as the 1880s, the area immediately behind the row of mansions on the bluff is described as being "almost entirely occupied by Mexicans living in *jacales*."[82] References to the Hill as a Hispanic neighborhood occur as early as the 1900s.[83]

The earliest Hispanic churches were located in this neighborhood, including the Iglesia Metodista Mexicana, formed in 1872, which was later relocated to 1610 Comanche Street and renamed Kelsey Memorial Church in 1948.[84] Until 1903 the city had no Catholic church specifically to serve Hispanic residents.[85] Established by Mission of the Sacred Family, the first Spanish-language Catholic church was dedicated in 1916 (located outside the APE), and the second was established as an offshoot of the same parish in 1933.[86] This original chapel of San Jose on 17th Street was later replaced by St. Joseph's Catholic Church, completed in 1950 (located within the APE).[87] As the population grew, the neighborhood extended west and southwest, where town lots were relatively inexpensive.[88] These churches and numerous others were all located within the Hispanic neighborhood, and illustrate its expansion over time.

(3) Jewish

Jews were present in Corpus Christi as early as the 1860s; unlike the Sephardic communities found in Spanish settlements established centuries earlier, the majority of Corpus Christi's Jews were recent immigrants from Alsace or Germany. Most were dry goods merchants and were highly active in the commercial and civic life of the town, though no congregation was formally organized until later. In 1873 David Hirsch, early president of the Corpus Christi National Bank, was forced to travel 140 miles to bury his wife in Gonzales, where the nearest Jewish cemetery was located. As a consequence, the city's first Jewish landmark, Hebrew Rest Cemetery (located at the intersection of Brownlee Boulevard and Laredo Street), was established on land donated in 1875 by Capt. Richard King of King's Ranch, a friend of

[80] San Miguel, 31.

[81] San Miguel, 53.

[82] Kilgore, 435. *Jacal* construction, traditional in the southwest, utilizes rough poles set vertically in the earth to form the walls of a structure; these are sometimes plastered over.

[83] San Miguel, 33-34.

[84] "Mexican Church Here Receives $65,000 Gift," *Corpus Christi Caller-Times*, 24 October 1947; "$78,000 Mexican Methodist Church Dedication Set Today," *Corpus Christi Caller-Times*, 4 July 1948; "Marker Outside Church To Tell History In Two Languages," *Corpus Christi Caller-Times*, 26 February 1995.

[85] Murphy Givens, "Religious Roots," *Corpus Christi Caller-Times*, 15 August 2001.

[86] "Ceremonies Tuesday Dedicate St. Joseph Catholic Church," *Corpus Christi Caller-Times,* 2 July 1950.

[87] "Cornerstone Ceremony To Be Held At Church Sunday," *Corpus Christi Caller-Times,* 31 March 1950.

[88] San Miguel, 55.

Hirsch.[89] The Hebrew Benevolent Society, typically the precursor to the construction of a synagogue, was formed the same year, though no other formal establishments existed for many years.[90]

Most of Corpus Christi's Jews arrived after the turn of the twentieth century. Many of the stores along Leopard Street were owned by Jewish families who had fled Mexico after the Revolution in 1910; others escaping Nazi persecution often entered the U.S. via Mexico in the 1930s, as there were fewer immigration restrictions than if they had arrived as Poles or Russians.[91] In 1927 the Jewish population numbered 200; this figure more than tripled in the decade that followed.[92] The first congregation, Temple Beth El, was formed in 1928, and construction began on the city's first synagogue in 1930. This wooden building was torn down in 1936, and a new synagogue was constructed on the site (11th and Craig Streets, outside the APE) and dedicated the following year.[93] Temple Beth El, now part of Congregation Beth Israel following a 2005 merger with B'nai Israel Synagogue, continues to utilize the Hebrew Rest Cemetery, which contains the graves of many prominent members of Corpus Christi's Jewish community and was designated with an OTHM in 1981.

(3) Social history

Between the 1910s and 1920s, city directories reflect the emergence of a distinct Hispanic middle-class in the Hill, mainly comprised of small business owners, clerks, and skilled laborers.[94] Mainly native-born or naturalized U.S. citizens, they began to form social organizations that promoted justice under the law and assimilation into mainstream Anglo society.[95] The most significant of these organizations was the League of United Latin American Citizens (LULAC), formed in Corpus Christi in1929 by a merger of several smaller Hispanic social organizations.[96] First headed by Ben Garza, the organization focused on participation in American politics and ideology while maintaining those aspects of Mexican culture they deemed beneficial.[97] LULAC chapters formed across the country and were found in 14 states by 1959, and many influential figures in Corpus Christi's Hispanic community were members.[98]

---

[89] Hollace Ava Weiner and Kenneth D. Roseman, *Lone Stars of David: The Jews of Texas* (Waltham, Mass.: Brandeis University Press, 2007), 3-4.

[90] Rabbi James L. Kessler, "Jews," *Handbook of Texas Online*, Texas State Historical Society, http://www.tshaonline.org/handbook/online/articles/pxj01 (accessed October 30, 2012); "Corpus Christi, Texas," Encyclopedia of Southern Jewish Communities, published by the Goldring/Woldenberg Institute of Southern Jewish Life, http://www.msje.org/history/archive/tx/corpuschristi.html (accessed 28 October 2012).

[91] Fernandez, 12; Mike Baird, "Local Rabbi Writes Book on Texas' Jewish Heritage," *Corpus Christi Caller-Times*, 16 May 2007.

[92] Weiner & Roseman, 207.

[93] "Corpus Christi, Texas," Encyclopedia of Southern Jewish Communities.

[94] San Miguel, 40-45.

[95] San Miguel, 46.

[96] "Both LULAC and GI Forum Were Born in Corpus Christi," *Corpus Christi Caller-Times*, 18 January 1959.

[97] San Miguel, 49.

[98] "Both LULAC and GI Forum Were Born in Corpus Christi."

F. Recreation and culture

For much of its history Corpus Christi has held an identity as a resort community. Tourists, attracted by the coastline and pleasant year-round climate, came in large numbers as early as the late nineteenth century.[99] There were fishing piers, bathhouses, boat races, and waterfront carnivals. Downtown streets were filled with specialty shops selling beachwear, fishing gear, and various novelties sought by vacationers. A decade later there was no shortage of saloons, dance halls, seafood restaurants, and beachfront hotels. Many visitors spent their time at an amusement park on North Beach known as Epworth by the Sea.[100] Much of North Beach was destroyed by the 1919 hurricane. By the 1940s the area had been redeveloped and was dense with homes, vacation cottages, motels, and various service-oriented businesses for residents and tourists (see Figure 4). North Beach is now home to the Texas State Aquarium and the USS Lexington Museum on the Bay, and continues to serve as a main tourist area within Corpus Christi with restaurants, modern hotels, and gift shops.



Figure 4. Tourist area in North Beach, 1939 (Library of Congress Prints & Photographs Division, http://memory.loc.gov).

Corpus Christi enjoys a rich cultural heritage. The city was the birthplace of LULAC, a Hispanic civil rights group. Rafael Galvan, Sr., a founder of LULAC, opened the Galvan Ballroom in 1949, which became a social center for Corpus Christi residents.[101] By the mid-twentieth century approximately one-fifth of the city's population was of Mexican descent. Along Leopard and Waco Streets, the heart of the Mexican quarter, food venders pushed carts, folk music filled the air, and fiestas and bazaars were

[99] Writers' Program of the WPA, 12.

[100] Heines, 25.

[101] Heines, 32.

commonplace.[102] Especially popular sources of entertainment were the events held at the aforementioned Melba Theater at 1016 Leopard Street. An ardent jazz music scene developed in Corpus Christi within the African American community. The Texas Jazz Festival has been held annually in the city for over 50 years.[103]

More recently, an arts and museum district was established in the Bayfront area south of the Harbor Bridge. Current attractions include the Corpus Christi Museum of Science and History (opened in 1968), Art Museum of South Texas (1972), Bayfront Plaza and Convention Center (1970s), and Selena Auditorium (1979). Harbor Playhouse, a performance troupe established in 1925, has been performing at a theatre at Bayfront Plaza since the early 1970s.[104] Also located in this area of Corpus Christi is Heritage Park, the site of 12 historic homes, the earliest dating to 1851. The restored homes reflect the ethnic diversity and culture of the city.

Countless parks and other recreational facilities of all sizes and types can be found throughout Corpus Christi. By the early 1940s public parks in established neighborhoods included Garza Park near Navarro Place; Hillcrest Park on Kennedy Avenue; and Lovenskiold Park between Antelope, Leopard, Mexico, and Dwight Streets.[105] A 1945 survey sponsored by the National Recreation Association noted a rise in delinquency among African American youth and recommended that more recreational facilities for African Americans be developed.[106] T.C. Ayers Community Park for Negroes was designated later that year; located just to the east of the D.N. Leathers Center (Winnebago Street and Brownlee Street), it was designed with a pool, softball field, tennis court, and picnic and play areas.[107] Opportunities for boating, swimming, fishing, camping, and bird watching are abundant in the region at Padre Island National Seashore, Aransas National Wildlife Refuge, the Rob and Bessie Welder Foundation and Refuge, Goose Island State Park, and Lake Corpus Christi State Recreation Area.[108]

[102] Writers' Program of the WPA, 23-24.

[103] "History," Texas Jazz Festival, http://www.texasjazz-fest.org/TEXAS_JAZZ_FESTIVAL/HISTORY.html (accessed 2 November 2012).

[104] "History of Harbor Playhouse," Harbor Playhouse, http://www.harborplayhouse.com/history/ (accessed 2 November 2012).

[105] *Draft Historic Resources Survey Report: Harbor Bridge Project*, 18-19.

[106] "Recreation Facilities for Negroes Inadequate," *Corpus Christi Caller-Times*, 28 July 1946.

[107] "Negro Park Plan," *Corpus Christi Caller-Times,* 1 September 1946.

[108] Long.

5. Survey Results

The field survey conducted in July and August 2012 documented 851 resources that were of historic-age, associated with a building or property that was of historic-age, or were an OTHM within the APEs of the four alternatives. Of these surveyed resources, 25 were listed or previously determined eligible for listing in the NRHP, and 20 were determined individually eligible for the NRHP (see Table 6 for a breakdown of surveyed resources by alternative). In addition, one historic district (Leopard Street Commercial Historic District) was determined eligible for the NRHP, and includes 14 contributing resources. A map of surveyed resource locations is in Appendix B and an inventory table of surveyed resources is in Appendix C.

The majority of the surveyed resources were single- and multi-family residential buildings, primarily located in the Hillcrest and Washington-Coles neighborhoods north of IH 37, and in neighborhoods on either side of SH 286 within the boundaries of the area known as "the Hill." Many residential properties also contained secondary dwelling units or garages in addition to a primary dwelling. Two public housing project complexes from 1941 and multiple apartment complexes were also surveyed. Commercial and industrial properties are scattered in the north and central portions of the project area and are primarily focused at intersections along major roadways such as IH 37, US 181, SH 286 (Crosstown Expressway), and along Leopard Street. The APEs also includes several churches and other religious buildings, historic markers, drainage structures, and landscape features, as well as 37 bridges dating from the late 1950s to the early 1970s. Specific information on surveyed resources is found in Section 6.

Table 6. Surveyed Resources by Alternative

	Green Alternative	Orange Alternative	Red Alternative	West Alternative
Surveyed Resources	671	685	634	641
Listed and previously determined eligible Resources	30	25	25	12
Eligible Resources	12	9	7	7
Not eligible Resources	622	647	598	615
Contributing Resources to the Leopard Street Commercial Historic District	7	4	4	7

6. NRHP Eligibility Recommendations

A. NRHP historic district evaluation

As part of the NRHP evaluation process, several areas were examined for potential significance and NRHP eligibility as historic districts. A map of the historic district study areas is found in Appendix D. The areas studied for historic district potential are:

- Bayfront
- Corpus Christi Beach (North Beach)
- The Hill Neighborhood
- Hillcrest Neighborhood
- Leopard Street Commercial District
- Port of Corpus Christi
- Potential Downtown District[109]
- Washington-Coles Neighborhood

In addition, resources in the project APEs that are located at the northern edge of downtown Corpus Christi were examined for their relationship to the overall historic downtown area. Some of the historic district study areas are relatively small with clear physical boundaries, such as North Beach and the Leopard Street Corridor. Others, such as The Hill and the downtown area, are best characterized as broad areas for initial study, with more focused examination reserved for locations in or near the project APEs. Descriptions, eligibility evaluations, and photographs of each of the districts is presented below.

Bayfront

The Bayfront area is generally bound by the ship channel to the north, Harbor Bridge to the west, Corpus Christi Bay to the east, and Fitzgerald Street to the south. Resources within this area include the 1965 Corpus Christi Museum of Science and History; the South Texas Institute for the Arts designed by Philip Johnson in 1972; the Texas State Museum of Asian Cultures that dates to the 1980s; and the water gardens constructed c.1985. Individually, historic-age resources do not meet the age threshold set by the National Park Service for inclusion in the NRHP. Distinct properties, including the South Texas Institute for the Arts, are not located within the APE and were not evaluated individually. In considering whether these resources would comprise a historic district, portions of which could potentially extend into the APE, the resources would need to meet *Criterion Consideration G: Properties That Have Achieved Significance Within the Last Fifty Years*. Although distinctive, none of the resources in the APE are considered exceptional enough to meet *Criterion C* applying *Criteria Consideration G*. Future evaluation of the Bayfront area and its various properties may be appropriate as additional resources meet the common 50-year age threshold for NRHP evaluation and listing.

[109] The Potential Downtown District was not fully evaluated for this project and it is not included on the map in Appendix D.



Figure 5. Water gardens, Corpus Christi Museum of Science and History, and Corpus Christi Harbor Bridge from the Bayfront Science Park, facing northwest.



Figure 6. Water gardens and American Bank Center Convention Center, facing south.

Corpus Christi Beach (North Beach)

Corpus Christi Beach, also known as North Beach, is located on the north side of the Harbor Bridge, to the east of West Causeway Boulevard, between the Port of Corpus Christi ship channel and the Nueces Bay Causeway. Prior to the 1919 hurricane that destroyed most of North Beach, this area was primarily residential and recreational in use. It was built up again during the 1920s and 1930s; some vernacular frame cottages remain from this period, including the homes at 3304 East Surfside Boulevard and 3709 Seagull Boulevard. By the 1940s development in the area was dense with homes, vacation cottages, motels, and various service-oriented businesses for residents and tourists. North Beach continues to serve as a main tourist area within Corpus Christi with restaurants, modern hotels, and gift shops. However, much of the original building stock in this area has been destroyed by hurricanes or demolished due to deterioration. Within the APE, historic-age resources generally consist of scattered one- and two-story frame residences built between the 1920s and 1970s, and several commercial buildings and convenience stores from the 1960s and 1970s. As a result, development in this area is sparse and historic-age resources lack cohesiveness in terms of their spatial relationship and historic function; the historic setting for these resources has been severely diminished due to the loss of buildings and infill development at the periphery and beyond the APE that consists of non-historic-age hotels, gift shops, and restaurants. In addition, many extant buildings in the area have been altered or repaired in a manner that diminishes their integrity in terms of workmanship, materials, and design. Therefore, North Beach is recommended as not eligible for listing in the NRHP as a historic district.



Figure 7. Overview of Corpus Christi Beach (North Beach), facing northwest.



Figure 8. Overview of Corpus Christi Beach (North Beach), facing southwest.



Figure 9. Overview of Corpus Christi Beach (North Beach), facing northeast.

The Hill Neighborhood

Historically, Hispanic residents of Corpus Christi lived in the area known as "the Hill," located west of the bluff and south of Leopard Street. As early as the 1880s, the area immediately west of the bluff was described as "almost entirely occupied by Mexicans living in *jacales*."[110] References to the Hill as a Hispanic neighborhood occurred as early as the 1900s.[111] Today, the Hill is a large neighborhood comprised of numerous enclaves bound generally by Leopard Street to the north, North Tancahua Street

[110] Kilgore, 435.

[111] San Miguel, 33-34.

to the east, Morgan Avenue to the south, and South Port Avenue to the west. Early development was located immediately west of present-day downtown Corpus Christi. By 1900 there was limited development south to Comanche Street and west to North Carrizo Street.[112] Over time, development spread further west and south toward Morgan Avenue. Sanborn maps indicate that larger homes were located further east along Broadway Bluff and to the south, while smaller homes and more dense development was concentrated to the west.[113] Although the area was primarily residential, commercial strips eventually developed along South Port Avenue and Morgan Avenue to serve area residents.[114] The neighborhood was dramatically altered in the 1960s with construction of the Crosstown Expressway, which required the demolition of many homes and structures. The new expressway also disrupted traffic patterns within and around the Hill Neighborhood.

Only small portions of the Hill Neighborhood are located in the APE. However, a cursory review of areas in the immediate vicinity of the APE was also conducted in order to identify concentrations of resources that retain integrity and convey significant contextual themes found within the APE and throughout the Hill Neighborhood. Historic-age resources within and immediately adjacent to the APE were evaluated for the NRHP at the local level under *Criterion A* and *Criterion C*. The entire area has a historic association with Corpus Christi's Hispanic community. However, the overall area, including those areas immediately adjacent to the APE, have diminished integrity in terms of setting and feeling. In addition to vacant lots, demolition, and modern infill development that disrupts the overall cohesiveness of the neighborhood, the construction of the Crosstown Expressway in the 1960s introduced a non-historic physical and visual barrier that is incompatible with historic development patterns within the neighborhood. As a result, large-scale cohesiveness among resources within the neighborhood has been severely diminished. Further research and intensive survey efforts may identify smaller concentrations of resources in more far-reaching enclaves that maintain a significant historic association with the Hispanic community and associated development.

Within the APE, one concentration of historic-age resources was identified as having potential significance for its association with early-twentieth-century residential development. This grouping of resources includes 13 vernacular shotgun worker's cottages centered around the intersection of 18th Street and Coleman Avenue. Each of the homes dates to c.1935 and has a front gable roof and similar elongated rectangular form. Several of the modest homes have altered porches and replacement windows. There are other concentrations of similar resources with diminished integrity located directly north along Mary Street and along 18th Street, just south of Agnes Street. The homes are located just one block from the Crosstown Expressway that was constructed nearly 30 years later. As a result, the historic setting, feeling, and association of these homes has been diminished. Furthermore, given the expansiveness of the entire Hill Neighborhood, this is a relatively small concentration of resources that retains marginal integrity. There may be other concentrations of resources outside the APE and the immediate vicinity that better convey the significance of the Hill Neighborhood and the contextual themes

[112] 1900 Sanborn Map.

[113] 1914 Sanborn Map.

[114] *Draft Historic Resources Survey Report: Harbor Bridge Project*, 45.

associated with its historic development. As a result, the Hill Neighborhood is recommended not eligible for listing in the NRHP under *Criterion A* and *Criterion C*.



Figure 10. Representative single-family dwelling, 1616 Lipan Street, facing north-northeast.



Figure 11. Representative single-family dwelling, 1628 Marguerite Street, facing northwest.



Figure 12. Representative commercial building, 1625 Agnes Street, facing southeast.

Hillcrest Neighborhood

The Hillcrest Neighborhood, located on the city's northwest side, is generally bound by West Broadway Street to the north, Nueces Bay Boulevard to the west, IH 37 to the south, and Port Avenue to the east. The Hillcrest Neighborhood, as described, is actually several separate subdivisions and additions that have a shared developmental history and are known collectively as the Hillcrest Neighborhood. Subdivisions in north Corpus Christi were developed as residential neighborhoods circa 1900.[115] Early residents in the city's northwest side were predominantly Anglo and the northeast side was home to African Americans and Hispanics; the approximate dividing line between the segregated neighborhoods was along Lexington Street.[116] The western periphery of the Hillcrest Neighborhood was eventually defined by the construction of the Pontiac Refining Company's facility, which evolved into today's Citgo and Flint Hills Resources refineries. By 1944 the city's Washington-Coles neighborhood was reaching its capacity and the Corpus Christi Planning Commission recommended that African Americans be permitted to move further west to ease the crowding.[117] Beginning in the 1960s African Americans began to move into Hillcrest and many white residents moved elsewhere. In addition to this demographic shift, the construction of IH 37 and the Crosstown Expressway in the 1960s dramatically altered the neighborhood physically as blocks of homes along Winnebago and Leopard Streets were demolished and traffic

[115] *Draft Historic Resources Survey Report: Harbor Bridge Project*, 43.

[116] Jenny Strasburg, "The Northside: A Place in History, Forgotten Neighborhood," *Corpus Christi Caller-Times*, 8 February 1998; Venessa Santos-Garza, "Markers of Northside's Past Fading," *Corpus Christi Caller-Times*, 13 February 2005.

[117] "Then and Now: A Diversity Timeline," *Corpus Christi Caller-Times,* 8 November 1999.

patterns in and around the neighborhood were disrupted.[118] By 1970 the African American population of the Northside was split evenly between Hillcrest and the Washington-Coles Neighborhood.[119]

In a 2006 report, the Hillcrest Neighborhood was previously evaluated as eligible for listing in the NRHP as a historic district under *Criterion A: Ethnic Heritage* for its association with the growth and expansion of Corpus Christi's African American population. For the current project, the Hillcrest Neighborhood was evaluated under *Criterion A* and *Criterion C*. Under *Criterion A*, the Hillcrest Neighborhood has an historic association first with the Anglo population and then the African American population beginning in the mid-twentieth century. Although the neighborhood evolved into a predominantly African American area, the heritage of the African American community remained closely tied to areas east of Lexington Avenue; traditionally, African American schools, clubs, businesses, and churches were located in the Washington-Coles Neighborhood. Therefore, while the Hillcrest Neighborhood retains an association with the African American community, the establishment of that association is relatively late given the heritage of African Americans in Corpus Christi. The area and resources most closely tied to the city's African American community, historically, are located much further east in the Washington-Coles Neighborhood. The Hillcrest Neighborhood was also evaluated for possible significance within the broader context of residential and neighborhood development in Corpus Christi. The area now collectively known as Hillcrest is actually composed of several distinct additions and subdivisions. Some additions were platted as early as c.1900, with gradual development over several decades. The area does not display a distinct or cohesive pattern of development. As a result, the Hillcrest Neighborhood is recommended not eligible for the NRHP under *Criterion A*.

Regarding *Criterion C*, historic-age resources within the APE primarily consist of multiple-family dwellings, numerous single-family dwellings, and two churches. The majority of historic-age resources have diminished integrity in terms of design, workmanship, and materials. As a result, extant resources no longer convey significant aspects of the neighborhood, including historic development patterns. Vacant lots are found throughout the neighborhood, especially along the south and west periphery, which greatly diminishes the overall cohesiveness of the area and its resources. Although the neighborhood includes an assemblage of commercial, educational, religious, residential, and recreational resources, this collection is not distinctive in comparison to other neighborhoods found throughout the city. No cohesive style or period of development is evident in the neighborhood's remaining historic-age built resources. As a result, the Hillcrest Neighborhood is recommended as not eligible for listing as a historic district in the NRHP under *Criterion C*.

[118] *Draft Historic Resources Survey Report: Harbor Bridge Project*, 43.

[119] "History of Northside's Isolation Has Gone Unwritten," *Corpus Christi Caller-Times*, 8 February 1998; *Draft Historic Resources Survey Report: Harbor Bridge Project*, 43; Strasburg.



Figure 13. Streetscape, facing west along Minton Street.



Figure 14. Streetscape, facing west along Martin Luther King Drive from Palm Drive.



Figure 15. Neighborhood near refineries, facing northwest from Palm Drive south of Noakes Street.



Figure 16. Streetscape at the intersection of Martin Luther King Drive and Lexington Avenue, facing northeast.

Leopard Street Commercial District

The Leopard Street corridor extends west from North Broadway Street to the intersection with SH 286 (Crosstown Expressway). Early development along Leopard Street was primarily residential with a few scattered commercial buildings. Between 1900 and 1920 a commercial strip began to take shape with grocery stores, saloons, general stores, drugstores, fruit and meat markets, lumber companies, and a dance hall. Although development along the street was increasingly commercial, residences remained intermixed with businesses and were also located along intersecting side streets.[120] After the opening of

[120] 1909, 1914, and 1919 Sanborn Maps.

the Corpus Christi Port in 1926, businesses flourished along with a dramatic population increase; many of these businesses were located along Leopard Street due to its proximity to the Port, nearby ethnic neighborhoods, and downtown Corpus Christi. Historically, the population in the surrounding area was predominately Hispanic, and Leopard Street served as a major gathering place for shopping, dining, and entertainment.[121] It was designated SH 9 in 1939 and served as a major east-west route into downtown Corpus Christi.[122] Commercial growth along the corridor continued through the 1940s. The corridor underwent dramatic change in the 1950s and 1960s as a result of new highways that spurred growth in other areas of the city, away from Leopard Street.[123] In addition, the construction of the Crosstown Expressway separated the western and eastern portions of the corridor. New high-rise buildings and government offices built at the eastern end of the Leopard Street corridor, including the City Hall at 1201 Leopard Street, further transformed the character of the corridor.

The Leopard Street Commercial District was evaluated for listing in the NRHP at the local level under *Criterion A* and *Criterion C*. Within the APE, the most intact concentration of commercial properties along Leopard Street and nearby side streets is found on portions of four blocks: Staples Street to the west, Antelope Street to the north, Artesian Street to the east, and Mestina Street to the south (see Figure 19 for a district map). This concentration of resources includes the Melba Theatre at 1016 Leopard Street and a mixture of various commercial properties that date to the 1920s and 1930s, including buildings at 1102, 1110, 1116-1120, and 1122 Leopard Street. The majority of these buildings have diminished physical integrity; however, as a grouping they represent an important phase in the commercial growth and expansion of Corpus Christi that resulted from the opening of the Port in 1926. In addition, this concentration of buildings maintains an association with the Hispanic community within Corpus Christi. Although the Hispanic community was already established in the surrounding area prior to 1926, the opening of the port brought jobs and an increased population to the area, which resulted in commercial development along Leopard Street. Leopard Street was an important economic and social center for the Hispanic community. This concentration of buildings maintains integrity in terms of location and association with commercial development along Leopard Street and the Hispanic community. Although the setting has been compromised by IH 37, the highway is not visible from within the district and the district maintains the degree of integrity necessary to qualify under *Criterion A*. As a result, the Leopard Street Commercial District is recommended as eligible for listing in the NRHP under *Criterion A* in the areas of *Commerce* and *Ethnic Heritage*.

Under *Criterion C*, the district has diminished integrity in terms of workmanship, design, and materials. The most intact buildings include the Melba Theater at 1016 Leopard Street, a one-story commercial building that may have been an auto showroom at 1102 Leopard Street, a two-story commercial block at 1110 Leopard Street, and a one-story commercial block at 1116-1120 Leopard Street. Each of these buildings has a marginal degree of integrity due to replacement storefronts, removed or replacement windows, and non-historic wall materials; second stories are generally intact except for some replacement windows.

[121] Fernandez, 12, 33, 63-65.

[122] *Draft Historic Resources Survey Report: Harbor Bridge Project*, 17-18.

[123] *Draft Historic Resources Survey Report: Harbor Bridge Project*, 18-19.

These resources are located on the north side of Leopard Street, along a one-and-one-half- block stretch of the commercial strip. All other commercial buildings within the boundaries defined above have a low degree of integrity due to altered storefronts, replacement windows, altered original exterior wall materials, additions, or slip covers over original storefronts. The cohesiveness of the grouping has been further compromised by vacant lots. Overall, the grouping does not retain cohesiveness nor does it include a large enough percentage of intact buildings to anchor those with lesser degrees of integrity. As a result, this concentration of commercial buildings is recommended not eligible for listing in the NRHP under *Criterion C*.



Figure 17. Representative commercial building, 725 Waco Street, facing southwest.



Figure 18. Representative commercial building, 1116-1120 Leopard Street, facing northeast.

Figure 19 shows a map of the Leopard Street Commercial District, while Table 7 presents contributing and noncontributing properties in the district.

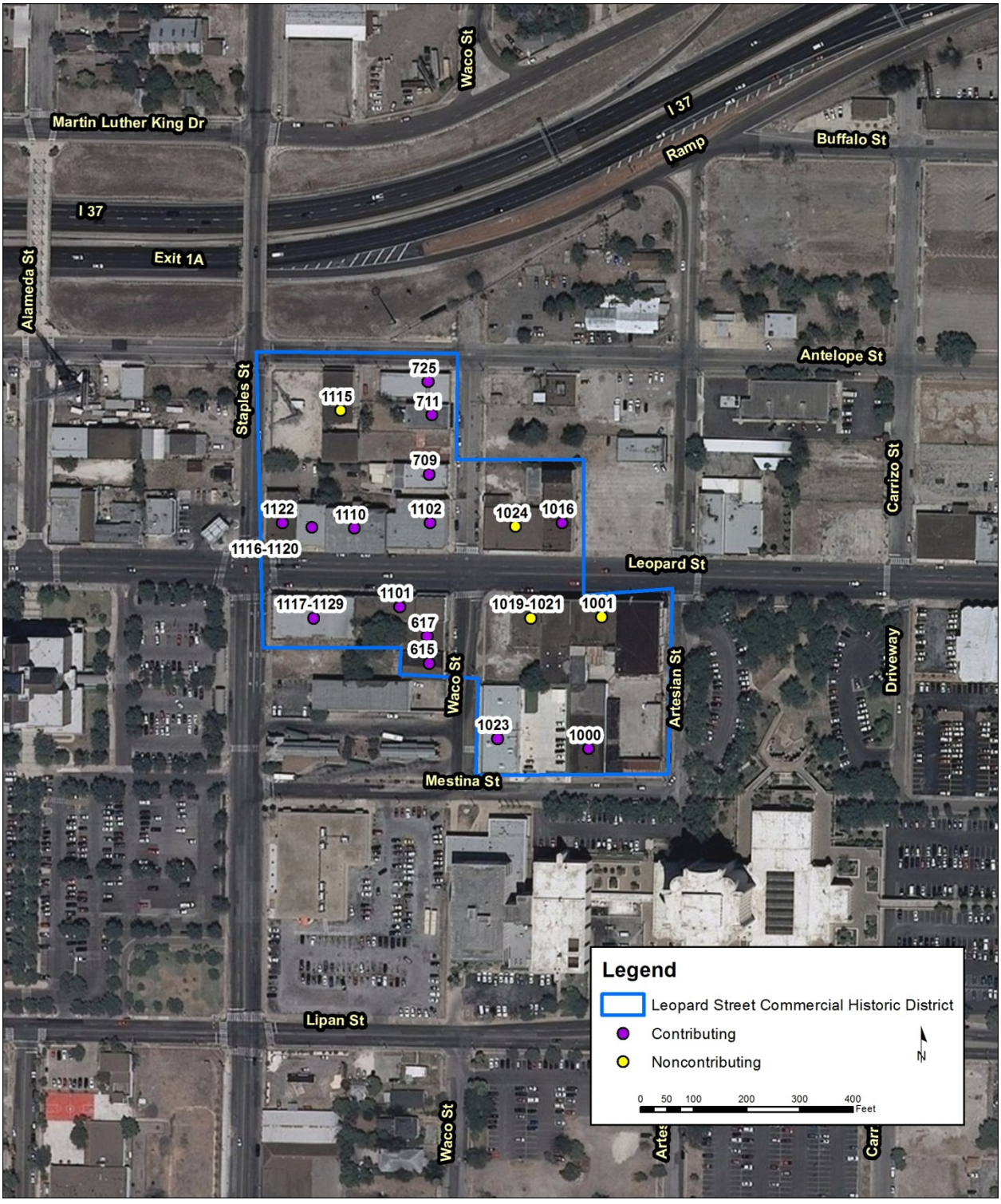

Figure 19. Leopard Street Commercial District map.

Table 7. Properties in Potential Leopard Street Commercial District

Resource no.	Address	In APE?	Contributing status	Name
366	725 Waco Street	Yes	C	Commercial Building
367	711 Waco Street	Yes	C	Commercial Building
373	709 Waco Street	Yes	C	Commercial Building
377	1122 Leopard Street	Yes	C	Austin Woods
378	1116-1120 Leopard Street	Yes	C	Commercial Building
379	1110 Leopard Street	Yes	C	Commercial Building
380	1102 Leopard Street	Yes	C	Commercial Building
381	1016 Leopard Street	Yes	C	Melba Theater
X	1001 Leopard Street	No	NC	Braslau's Furniture (actually three buildings with slipcover)
X	1019-1021 Leopard Street	No	NC	Commercial Building
X	1024 Leopard Street	Yes	NC	Commercial Building
X	1101 Leopard Street	No	C	Commercial Building
X	1117-1129 Leopard Street	No	C	Commercial Building
X	1023 Mestina Street	No	C	Commercial Building
X	North side, 1000 block Mestina Street	No	C	Warehouse for Breslau's
X	615 Waco Street	No	C	Commercial Building
X	617 Waco Street	No	C	Crystal Club

Port of Corpus Christi

The Port of Corpus Christi Inner Harbor extends west from the Harbor Bridge along both sides of the ship channel. Corpus Christi's deep water port opened in 1926 and was immediately a great economic boon for the city. Residential and commercial development increased dramatically after the opening of the Port, as did the population of the city, increasing nearly sixfold between 1920 and 1940.[124] An inland ship channel was added to the original turning basin, located just inside the port, to provide access to new industries sometime after 1931.[125] Cotton and vegetables were the most successful crops in and around Corpus Christi during the first decades of the twentieth century, and the Port enabled large shipments of these products to distant markets. The discovery of natural gas in Nueces County and development of oil fields in the region led to the construction of oil refineries along the Port's ship channel beginning in the mid-1930s.

[124] *Draft Historic Resources Survey Report: Harbor Bridge Project*, 21.

[125] 1931 Sanborn Map; 1931 Sanborn Map (revised 1950).

To meet demand and capacity needs, the ship channel has been deepened several times since its construction in 1926. It was also lengthened in the 1930s and again after World War II.
By 1951 there were six refineries in Corpus Christi, including complexes for the Taylor Refining Company and Pontiac Refining Company (later CITGO). Petroleum and petroleum products became the primary product moved through the Port during this time. By 1987, 22 docks in the Port handled only petrochemicals and petroleum products.[126]

The channel now extends several miles inland beyond its original perimeter. In addition, the original bascule bridge at the port's entrance was replaced in 1959 with the current Harbor Bridge that allows larger vessels in the ship channel. As the sixth largest port in the United States, the Port continues to serve a vital economic role within the city, state, and nation with shipment of gasoline, crude petroleum, and other related products.

Portions of the Port of Corpus Christi's Inner Harbor are located within the APE. Historic-age resources located in the Port and along the ship channel generally consist of the 1959 Harbor Bridge, office buildings, several industrial warehouses, large-scale refinery complexes for CITGO Petroleum and Flint Hills Resources, remnants of former cotton warehouses near Whataburger Field, and railroad spurs that extend off of the mainline toward the port. Aside from their location along the ship channel, there is no cohesion among these varied resources to indicate that a historic district exists. The ship channel has been altered over time and the businesses and industries located along it have also changed and do not convey a sense of time and place. Portions of the CITGO and Flint Hills Resources refinery complexes likely date to the late 1930s or 1940s, but most buildings and facilities within these complexes have been altered or replaced and date to the 1970s and later. Other changes that have altered the character and overall cohesion of the port area include removal of nearly all of the former cotton warehouses, the construction of Whataburger Field and associated parking lots in the former warehouse area, and demolition of various industrial resources between Whataburger Field and the Old Bayview Cemetery. In addition, the contours and resources located along the north side of the ship channel have changed dramatically as the ship channel has been altered over time and new industrial businesses were established. The refinery complexes to not appear to contain concentrations of buildings from the historic period that convey the facilities evolution over time and both have diminished integrity in terms of materials, feeling, and association. As a result, the Port of Corpus Christi's Inner Harbor and the refinery complexes located within the port are recommended not eligible for listing in the NRHP as a historic district under *Criterion A* and *Criterion C*.

[126] Long.



Figure 20. Port of Corpus Christi, north side of the Corpus Christi Ship Channel north of Nueces Bay Boulevard, facing south.



Figure 21. Port area north of the Corpus Christi Ship Channel, facing southwest.



Figure 22. Port area south of Corpus Christi Ship Channel, showing new Whataburger Field and Hurricane Alley waterpark, facing northwest.

Potential Downtown District

Most resources located in what is traditionally referred to as downtown Corpus Christi are located outside the APE. A few historic-age resources located at the far northern periphery of the downtown area are within the APE. These resources include, but are not limited to, the Somico Building at 807 Broadway Street, the Broadway Bluff Improvement between North Lower Broadway Street and North Upper Broadway Street, and the Atlantic Loft Condos at 602 Winnebago Street. These and other resources at the northern edge of the downtown area were evaluated individually. Evaluation of these resources as part of a downtown historic district would require extensive research and field survey since the overwhelming majority of the district would be located outside the APE. In addition, potential effects from proposed project activities upon a potential downtown historic district would be minimal given the location of the proposed alternative alignments. Future research and survey activities, if needed, would assist in determining the level of significance and integrity of resources in the downtown area and potential boundaries of a historic district, if present.



Figure 23. View from the Broadway Bluff Improvement, near 807 Broadway Street, facing southeast.



Figure 24. View from the Broadway Bluff Improvement, near 807 Broadway Street, facing south.

Washington-Coles Neighborhood

The Washington-Coles Neighborhood, located on the city's northeast side, is generally bound by West Broadway Street to the north, IH 37 to the south, and North Port Avenue to the west. Historically, African Americans were the predominant ethnic group in this part of the city. The earliest African Americans in Corpus Christi arrived as slaves to white settlers. One the eve of the Civil War, the number of African Americans in Corpus Christi numbered only 60. After emancipation, they established their own community on the bluff, joined by a few soldiers from the U.S. Army's all black 25th Infantry, part of the occupying force stationed in the city at the war's end.[127] By 1866 the community had a church, the Freedom Congregational Church, which was the first African American Congregational church in Corpus Christi and one of the earliest in the state.[128] Initially overlapping with the Hispanic portion of the city located to the west of the bluff, the African American neighborhood expanded to the north and northwest above Leopard Street, now known as Washington-Coles or "Northside East."[129]

The African-American community peaked in the late nineteenth century, but their numbers remained relatively steady throughout the first few decades of the twentieth century.[130] The decade between 1920 and 1930 saw a substantial increase in the size of the African American community, as the opening of the port brought the promise of jobs in shipping, the petroleum industry, and related commercial development in the city. The Washington-Coles Neighborhood continued to develop in part due to its proximity to the port, located just to the north, where many residents were employed. Though African Americans represented roughly 5-7 percent of the city population in this period, they accounted for the majority of longshoremen on the docks.[131] In the decades preceding World War II, the number of African American-owned businesses increased dramatically, as did the number of churches.[132] Discrimination in the form of segregation laws, deed restrictions, and unfair lending practices meant that Leopard Street, Broadway Street, and Port Avenue effectively remained the boundaries of the neighborhood until after World War II, creating a self-contained, largely self-sufficient community with its own schools, businesses, entertainment venues and other amenities.[133] By 1944 the Washington-Coles neighborhood was reaching its capacity and the Corpus Christi Planning Commission recommended that African Americans be permitted to move further west, to the other side of Port Avenue, to ease crowding.[134] Beginning in the 1960s, African Americans began to move into Hillcrest, a traditionally white neighborhood. The

[127] Bruce A. Glasrud et al., *Images of America: African Americans in Corpus Christi*, (Charleston, S.C.: Arcadia Publishing, 2012), 9.

[128] "Local Congregation to Break Ground," *Corpus Christi Caller-Times,* 29 July 1967.

[129] Glasrud, 10

[130] San Miguel, Jr., 30.

[131] Writers' Program of the Works Progress Administration, *Corpus Christi, A History and Guide,* (Corpus Christi, Tex.: Corpus Christi Caller-Times, 1942) 23.

[132] Glasrud, 25.

[133] "History of Northside's Isolation Has Gone Unwritten," *Corpus Christi Caller-Times*, 8 February 1998; Venessa Santos-Garza, "Markers of Northside's Past Fading," *Corpus Christi Caller-Times*, 13 February 2005, B-1.

[134] "Then and Now: A Diversity Timeline," *Corpus Christi Caller-Times,* 8 November 1999.

construction of IH 37 in the 1960s also dispersed the African American population. Many buildings were abandoned and reduced traffic in the neighborhood, due to the Interstate highway, led to an overall decline in commercial and residential development. Many deteriorated and abandoned homes in the area have been cleared in recent years, resulting in a significant loss of historic-age resources.

The Washington-Coles Neighborhood was evaluated for the National Register under *Criterion A* and *Criterion C.* The neighborhood has an association with the African American community and portions beyond the APE and immediate vicinity may possess significance under *Criterion A* in the area of *Ethnic Heritage*. However, within the APE, no intact concentrations of historic-age residential or commercial properties that retain sufficient integrity to convey significant associations as a historic district were identified. Under *Criterion C*, historic-age resources in the neighborhood display diminished integrity in terms of their design, workmanship, and materials due to the application of artificial siding, altered windows, and other unsympathetic changes to the original design and materials. In addition, the overall cohesiveness of extant resources in the APE has been substantially diminished due to a combination of scattered vacant lots throughout the neighborhood, some blocks with widespread vacant lots, and non-historic-age infill at select locations and newer development along the north side of IH 37 that disrupts the overall cohesiveness of the neighborhood. These changes result in overall diminished integrity in terms of setting and feeling. Therefore, the Washington-Coles Neighborhood is recommended not eligible for listing in the NRHP as a historic district under *Criterion A* and *Criterion C*.



Figure 25. Representative commercial building, 1331 Sam Rankin Street, facing southwest.



Figure 26. Representative single-family dwelling, 1513 Chipito Street, facing northwest.



Figure 27. Representative single-family dwelling, 1218B Carline Alley, facing east-northeast.

B. NRHP individual property evaluations

Twenty-six properties were individually evaluated for NRHP eligibility, based on their potential for significance under the historic contexts presented in Section 4. They are organized by their resource number. Please see the Field Survey Forms in Appendix E for photographs.

Resource No. 8
US 181 over Burleson Street
(TxDOT Bridge number 161780010106044)

The bridge that carries US 181 over Burleson Street is a 10-span prestressed concrete girder bridge constructed in 1958. Main members on the superstructure have neoprene pads as bearing plates, which is considered a significant innovation based on the construction date of this bridge. The bridge is 602 feet in length and carries six lanes of traffic. It has a concrete substructure that consists of concrete abutments and concrete bents.

The bridge was previously evaluated during a statewide evaluation of bridges built between 1945 and 1965. During this evaluation, the bridge was recommended not eligible for the NRHP under *Criterion A* at the state level of significance, as it does not have a direct and significant association with an important historic transportation system, program, or policy identified through contextual research.[135] The bridge was also evaluated under *Criterion C: Engineering.* It is significant as an example of early use (pre-1960) of neoprene pads as bearing plates for superstructure members. The Texas Highway Department (THD)'s early development and adoption of neoprene bearing pads was a significant innovation of the post-World War II period. Neoprene pads proved more economical, durable, and easy to maintain compared with previous bearing materials. This successful innovation was later incorporated into American Association of State Highway Officials (AASHO) specifications for nationwide use. The bridge is also significant as a design of THD Design Engineer Robert L. Reed, who was recognized as an innovative Texas bridge designer of the postwar period. Reed, who began his career at the THD in 1947, was noted as an early proponent of prestressed concrete. The bridge does not exhibit physical alterations and it retains its historic integrity of location, design, materials, workmanship, setting, feeling, and association. The US 181 bridge at Burleson Street is eligible for listing in the NRHP under *Criterion C: Engineering* at the state level of significance.[136]

Resource No. 14
US 181 northbound frontage road ramp at US 181
(TxDOT bridge number 161780010106043)

The bridge that carries the US 181 northbound frontage road over the main lanes of US 181 is a 10-span prestressed concrete girder bridge constructed in 1958. Main members on the superstructure have

[135] Mead & Hunt, Inc., *Historic Context for Texas Bridges, 1945-1965*, prepared for the Texas Department of Transportation (2009); Mead & Hunt, Inc., *Final Evaluation Methodology*, Texas Historic Bridge Inventory, Evaluation of 1945-1965 Bridges, prepared for the Texas Department of Transportation (2009).

[136] Mead & Hunt, Inc., *Final Evaluation Methodology*, evaluation inventory form for bridge number 161780010106044.

neoprene pads as bearing plates, which is considered a significant innovation based on the construction date of this bridge. The bridge is 560 feet in length and carries two lanes of traffic. The substructure consists of concrete abutments and concrete bents.

The bridge was previously evaluated during a statewide evaluation of bridges built between 1945 and 1965. During this evaluation, the bridge was recommended not eligible for the NRHP under *Criterion A* at the state level of significance, as it does not have a direct and significant association with an important historic transportation system, program, or policy identified through contextual research.[137] The bridge was also evaluated under *Criterion C: Engineering.* It is significant as an example of early use (pre-1960) of neoprene pads as bearing plates for superstructure members. The THD's early development and adoption of neoprene bearing pads was a significant innovation of the postwar period. Neoprene pads proved more economical, durable, and easy to maintain compared with previous bearing materials. This successful innovation was later incorporated into AASHO specifications for nationwide use. The bridge is also significant as a design of THD Design Engineer Robert L. Reed, who was recognized as an innovative Texas bridge designer of the postwar period. Reed, who began his career at the THD in 1947, was noted as an early proponent of prestressed concrete. The bridge does not exhibit physical alterations and it retains its historic integrity of location, design, materials, workmanship, setting, feeling, and association. The US 181 northbound frontage road bridge over the main lanes of US 181 is eligible for listing in the NRHP under *Criterion C: Engineering* at the state level of significance.[138]

Resource No. 39
US 181 over the Corpus Christi Ship Channel, "Corpus Christi Harbor Bridge"
(TxDOT Bridge number 161780010106041)

The Corpus Christi Harbor Bridge is a continuous cantilever tied arch steel truss bridge, with a total structure length of 5,819 feet. The bridge's main span is a 1,240-foot-long cantilever steel truss unit, composed of a 387-foot, 6-inch suspended tied-arch center span supported by two 116-foot, 3-inch cantilevered steel truss spans and two 310-foot anchor spans on either side. The major approach spans are two 271-foot simple-span deck truss units and the minor approach spans are 15 welded steel plate girder spans and 37 prestressed concrete girder spans. The main span substructure elements are concrete bent caps and piers supported on concrete pilings, and the approach span substructure elements are multiple column concrete bent caps and bents on concrete pilings. The truss spans are not skewed and have no horizontal curve. However, the bridge's south prestressed concrete beam and steel plate girder approach spans are horizontally curved. The bridge carries six lanes of vehicular traffic, with three lanes of traffic in each direction.

The bridge's construction began in 1956 and was completed in 1959. The bridge was designed by the THD's Bridge Division, with the firm of Howard, Needles, Tammen, and Bergendoff as the consulting engineer. The bridge's steel members were fabricated by U.S. Steel Company and construction was

[137] Mead & Hunt, Inc., *Historic Context for Texas Bridges, 1945-1965*; Mead & Hunt, Inc., *Final Evaluation Methodology*, evaluation inventory form for bridge number 161780010106043.

[138] Mead & Hunt, Inc., *Final Evaluation Methodology*, evaluation inventory form for bridge number 161780010106043.

accomplished by several firms under the supervision of the THD. The bridge is currently owned and maintained by TxDOT.

The Corpus Christi Harbor Bridge was previously evaluated as part of the 1995 Statewide Historic Bridge Inventory of Metal Truss Bridges under *Criterion C: Engineering*. The bridge was reevaluated for the NRHP as part of this project under *Criteria A, B,* and *C*. No evidence was found to suggest that the bridge has a direct association with broad patterns of history or significant individuals to render it eligible under *Criteria A* or *B*. Under *Criterion C*, the bridge exhibits a unique combination of a tied-arch center span and cantilevered trusses and is considered the pinnacle of Texas metal truss bridge construction, in terms of technological complexity. The truss design allowed for the exceptional clear span length, structure length, and vertical clearance needed to accommodate ship traffic of the period. When constructed, the bridge was the largest single project of the THD. It is also significant as the first large bridge in Texas with precast prestressed and precast post-tensioned concrete beams, used for the bridge's approach spans. The bridge is considered the most important design work of THD Bridge Engineer Vigo Miller and was featured in *Time* magazine in 1964 for its exceptional beauty. The bridge's primary character-defining features are its overall cantilevered tied-arch truss design and its prestressed concrete approach spans. It retains a high degree of integrity in terms of its original design, materials, and workmanship, and is recommended as eligible for listing in the NRHP under *Criterion C: Engineering* at the state level of significance.[139]

Resource No. 43
Centennial Marker (south side of ship channel, under Harbor Bridge)
The marker located beneath the Harbor Bridge on the south side of the ship channel is a granite 1936 Texas Centennial marker. It was moved to its present site at an unknown date and commemorates the establishment of Nueces County, Texas. The marker is a granite pedestal with a sloped top that is approximately three feet in height and stands on a concrete pad. A bronze plaque with text and a bronze star-in-circle design are affixed to the marker. The plaque text is entitled "Nueces County" and includes brief historical information related to the county. The marker is situated on the south side of the ship channel and is surrounded by a metal pipe fence with a small grassy area and small shrub.

This marker is a typical example of those constructed in a program undertaken jointly by the THD and State Commission of Control in commemoration of the 1936 Texas Centennial. The markers were placed at locations along state roadways, with the intent of informing residents and visitors traveling to the Centennial celebrations in Dallas. Apart from the Texas State Fairgrounds in Dallas and the Texas Memorial Museum in Austin, the markers erected by the Commission of Control are possibly the most recognizable physical reminders of the 1936 Texas Centennial celebration. Political and civic leaders touted Centennial-related programs as a diversion from the lean times of the Great Depression. In preparation for the Centennial, the State of Texas initiated several programs for the construction of roadside historical markers, designed to entertain and educate the traveling public as they toured the roads of Texas during the Centennial year. One such program was a joint program between the THD and

[139] Mead & Hunt, Inc., *Historic Context for Texas Bridges, 1945-1965*; Mead & Hunt, Inc., *Final Evaluation Methodology*.

the Commission of Control, which erected these granite pedestal markers. The markers also illustrate the growing popularity and importance of automobile-based tourism programs.

Although the marker has a physical association with the Corpus Christi Port and Harbor Bridge, it was evaluated separately due to its direct associations with different historical trends and events. The marker was evaluated for the NRHP under *Criteria A, B,* and C, applying *Criteria Consideration B: Moved Properties* and *Criteria Consideration F: Commemorative Properties*. Under *Criteria Consideration B*, a moved property must "be the surviving property most importantly associated with a particular historic event…" As noted above, the Texas Centennial markers are strongly associated with the Texas Centennial and, apart from buildings in Dallas and Austin, are the best physical representation of the Centennial celebration at the local level, with markers found throughout the state. The marker's associative value is not compromised by its relocation to its present site, as the marker plaque text relates to general historical information about Nueces County. Under *Criteria Consideration F*, a commemorative property must "be over fifty years old and must possess significance based on its own value, not on the value of the event or person being memorialized." The marker derives its significance primarily from its association with the Texas Centennial celebration and related marker programs rather than its commemoration of Nueces County's establishment. Although the marker has been relocated and has diminished integrity in terms of location and setting, it retains an important association with the Texas Centennial celebration of 1936 and the degree of integrity necessary to qualify under *Criterion A*, applying *Criteria Consideration F*, in the areas of *Entertainment/Recreation* and *Transportation*. Research did not indicate that the marker has an important association with a significant individual to render it eligible under *Criterion B*. Moreover, markers with this same design are found throughout Texas and this example does not singularly represent an important type, period, or method of construction to qualify under *Criterion C*. The Centennial Marker is recommended as eligible for listing in the NRHP.

Resource No. 52

Corpus Christi Museum of Science and History (1900 North Chaparral Street)

The Corpus Christi Museum of Science and History, located at 1900 North Chaparral Street, was built between 1965 and 1972, and was part of the original Science Park urban renewal project that occurred after the construction of the Corpus Christi Harbor Bridge.[140] The goal was to convert this area of the city to a tourism and educational center. The Bayfront area continued to expand from the 1970s through the present, and now incorporates the Art Museum of South Texas, designed by Philip Johnson in 1972; the Texas State Museum of Asian Cultures; the Harbor Playhouse; a water garden; the American Bank Center; and Bayfront Plaza.

The first museum building was constructed in 1965 on the block bound by Hirsch Street on the south, Chaparral Street on the west, and the roads that were formerly Dan Reid Street and Water Streets, which are no longer extant due to building expansion and the adjacent park area.[141] The original building is

[140] Corpus Christi Arts Council, Bayfront Park and Civic Center for Corpus Christi Metropolitan area brochure, 1962, found in "Bayfront Plaza-Art & Science Park (1960-1969)" vertical file folder at the Corpus Christi Public Library; "Plans for Science Park Outlined by Foundation," *Corpus Christi Caller*, 31 October 1963.

[141] Jim Wood, "Bayfront Science Park Begins to Take Shape," *Corpus Christi Caller-Times*, 19 November 1967.

minimalist in design and has a rectangular footprint, flat roof, and exterior walls clad in brick veneer. By 1972 a second building was constructed northeast of the original building, reflecting the same design features; both buildings were connected by a small breezeway. By 1990 a modern central hall was built between the buildings, effectively connecting them and creating a new entrance to the newly formed building complex. The primary entrance is on the west side of the building, though there is an entry on the east elevation. A third addition, comprising a pyramid-shaped building with a flat roof, was added c.2000 to the northeast elevation of the building complex. The museum complex also includes two ships; it is unknown when they were moved to the site.

The Corpus Christi Museum of Science and History was evaluated for the NRHP under *Criteria A, B,* and *C*. Regarding *Criterion A*, the museum has been a major component of the Bayfront area since construction of the original building in 1965 and serves as an anchor for the adjacent Science Park; the museum was considered during the design and conception of the park. However, no evidence was found to indicate that the museum, especially given its relatively recent construction date, has a direct association with significant events, trends, or patterns in the history of Corpus Christi. As a result, the museum is recommended not eligible under *Criterion A*. Research did not indicate that the museum is associated with a significant individual to render it eligible under *Criterion B*. Under *Criterion C*, the museum does not embody the characteristics of an established architectural style. In addition, large additions between 1972 and 1990 drastically altered the original massing of the oldest portion of the museum complex, resulting in diminished integrity in terms of its original design and setting. The Corpus Christi Museum of Science and History does not qualify under *Criterion C* and is recommended not eligible for the NRHP as an individual resource. The Bayfront area was evaluated as a potential district (see Section 6.A).

Resource No. 63
Mary Carroll House (1621 North Mesquite Street)

The Mary Carroll House, located at 1621 North Mesquite Street, was constructed in 1911. It was originally located at 910 Furman Avenue and was relocated to its current address in 2006, when an apartment complex was proposed for its original parcel.[142] The residence is now considered part of Heritage Park, a collection of homes that reflect the varied history of Corpus Christi. Heritage Park includes over a dozen buildings assembled for interpretive purposes in an area roughly bound by Hughes, Fitzgerald, Mesquite, and Chaparral Streets; the Mary Carroll House is located outside these official boundaries.[143] Since its 2006 relocation, restoration activities have been completed by students in the Corpus Christi Independent School District (CCISD). The house is now owned by the Corpus Christi Education Foundation. Though it is not currently in use, students in the CCISD trades program continue to undertake maintenance activities.

[142] Fanny S. Chirinos, "Historic Homes Relocated From Area Near Downtown," *Corpus Christi Caller-Times*, Friday, 24 February 2006, http://www.caller.com/news/2006/feb/24/historic-homes-relocated-from-area-near-downtown/?print=1 (accessed 25 October 2012).

[143] Chirinos.

This residence was home to Mary Carroll, who served as the first female superintendent of Corpus Christi's public schools. Born in Texas, Carroll spent most of her childhood in Mexico but returned later in life and began teaching Spanish at the elementary and high school levels in Corpus Christi in 1901.[144] In 1921, after teaching for 20 years, she was appointed principal of Corpus Christi High School; a year later she became the superintendent for the entire school district, which included the high school and four grade schools.[145] She served as superintendent until 1933, when she moved to the Rio Grande Valley to teach. While she was superintendent, the district built a new high school, now known as Miller High School, as well as the first junior high school in the district.[146] In the 1950s the school district began a massive building campaign that included construction of two new high schools, one of which was named Mary Carroll High School.[147]

The Mary Carroll House has a rectangular plan with a steeply pitched hip roof. The one-and-one-half-story vernacular residence is of frame construction and has an asymmetrical facade. Exterior walls are clad in clapboard and fenestration consists of wood-frame, one-over-one light windows on all elevations with wood surrounds and a hip roof dormer with two single-light awning windows. The paneled front door has an oval window opening and fixed-frame transom. A full-width hip roof front porch dominates the principal elevation and features non-historic support columns and balustrade. A historic hip roof addition is located on the rear elevation but has been altered. Alterations to the residence include the replacement porch support columns and balustrade and rear additions; the first has a gable roof and features exposed rafter tails, and the second has a hip roof and contains a secondary entry with a replacement door and non-original access ramp. Restoration activities undertaken in 2007 included replacement of the interior drywall and reconstruction of the front and back porches.[148]

The Mary Carroll House was evaluated for the NRHP under *Criterion A, B, and C,* applying *Criteria Consideration B: Moved Properties*. Its period of significance corresponds to the 1911 date of construction. No evidence was found to suggest that the house is associated with an important event, trend, or pattern of events within the context of community planning and development and the house is recommended not eligible under *Criterion A*. Regarding *Criterion B*, the significance of Mary Carroll is closely tied to her role as an educator and eventual superintendent of Corpus Christ's school district. Although Carroll lived in the house, the residence does not convey her significance within the context of

[144] Obituary of Mary Carroll, *Corpus Christi Times*, 30 November 1971.

[145] Obituary of Mary Carroll.

[146] Adriana Garza, "Mary Carroll House Renovation: Students Will Work On Her Old Home," *Corpus Christi-Caller-Times*, 22 June 2007, http://www.caller.com/news/2007/jun/22/mary-carroll-house-renovation-students-will-work/?print=1 (accessed 25 October 2012).

[147] Murphy Givens, "Schools Were Named for Great Educators," *Corpus Christi Caller-Times*, 22 September 2010, http://www.caller.com/news/2010/sep/22/schools-were-named-for-great-educators/?print=1 (accessed 25 October 2012).

[148] "Investing in the Emerging Workforce," *Business Images of the Coastal Bend, Texas*, 2008, http://olive.jnlcom.com/Olive/ODE/JCM/default.aspx?href=JCM%2F2007%2F11%2F01&entity=Ar06800&view=entity (accessed 25 October 2012).

education in Corpus Christi. Moreover, Carroll resided at the home after her career so the house has no direct association with her tenure as a teacher, superintendent, and principal. Schools in which she taught or schools constructed during her time as superintendent may better convey her contribution within the context of education. As a result, the relocated residence at 1621 North Mesquite Street is not the sole surviving resource associated with Mary Carroll's career in the Corpus Christi Public School system and the house is recommended not eligible under *Criterion B*, applying *Criteria Consideration B: Moved Properties*.

Under *Criterion C*, the residence is a vernacular form with few stylistic details. It does not embody distinctive characteristics of a type, period, or method of construction, is not the work of a master, and does not have high artistic value or represent an established architectural style. While it is identifiable as being from a particular period, it does not possess architectural significance within the context of Corpus Christi and is recommended not eligible under *Criterion C*. The relocated Mary Carroll House has lost integrity in terms of its location, setting, and association. In addition, physical alterations have diminished its design, workmanship, and original materials. The Mary Carroll House is recommended not eligible for listing in the NRHP.

Resource No. 67
W.T. Ropes House (c.1505 Mesquite Street)

The W.T. Ropes House, currently located at c.1505 Mesquite Street, was constructed in 1890 by Captain W. T. Ropes. The home's original location was on Denver Street. The Ropes family participated in early developments in and around Corpus Christi. Ropes's brother, Elihu Ropes, was a developer and, beginning in 1889, began purchasing land along Ocean Drive for the Aransas Cliffs development. Desiring to create a deep water port to serve his Ocean Drive developments, Elihu Ropes also dredged a ship channel through Mustang Island. Construction of the luxurious Alta Vista Hotel along Ocean Drive and the connecting railway are another example of the Ropes family's success in the area. Little is known about the activities of W.T. Ropes.[149]

The W.T. Ropes House is of frame construction and has an irregular plan and roof form. It displays several architectural features of the Queen Anne style, including the two-story turret, patterned shingles in the gable end, decorative scroll-cut brackets, and wraparound porch. Its distinctive rounded porches on the first and second stories resemble the front of a steamboat and the house has come to be known simply as the "steamboat house" to locals. In 1920 the home was moved from its original location on Denver Street to 802 Carancahua Street. In December 2007 the home was relocated a second time to its present location at c.1505 Mesquite Street, near Heritage Park. Alterations to the home include boarded up windows and doors (unknown if originals remain), removal of the first-story porch and support beams, and a damaged second-story balustrade. The home is currently vacant and sitting on concrete blocks.

[149] Murphy Givens, "When Corpus Christi Emerged From Darkness, Sloth: Changes from 1880-1900 Were Dramatic," *Corpus Christi Caller-Times*, 20 October 2010, http://www.caller.com/news/2010/oct/20/when-corpus-christi-emerged-from-darkness-sloth/?print=1 (accessed 5 November 2012); "Steamboat House," online photo gallery for *Corpus Christi Caller Times*, http://www.caller.com/photos/galleries/2007/dec/03/steamboat-house/2927/ (accessed 5 November 2012).

The W.T. Ropes House is recommended not eligible for listing in the NRHP, applying *Criteria Consideration B: Moved Properties*. Its period of significance corresponds to its construction date of c.1890. The residence has been relocated twice throughout its history and has lost integrity in terms of its location, setting, feeling, and association. The home is now located adjacent to Heritage Park, a collection of buildings with some degree of local historical interest (some listed as Texas Historical Landmarks), which have been placed near the Bayfront for interpretive and touristic purposes. Little is known about W.T. Ropes and his local significance. Properties with an important association with the Ropes family would likely include buildings or remnants of their developments along Ocean Drive. In addition, the multiple relocations of the house have resulted in severely diminished integrity in terms of the original materials, workmanship, and design of the residence. The first-story wraparound porch, one of the character-defining features of the "steamboat house," has been removed, resulting in a significant change to the appearance and grandeur of the original design. In addition, the most recent relocation required removal of the original brick fireplace flue located on the historic-age back addition. As of August 2012 the house lacked a foundation and has suffered a severe loss of integrity. Although the house may retain a degree of local historical importance, it does not retain the degree of integrity necessary to convey NRHP significance and is recommended not eligible for listing in the NRHP.

Resource No. 113
US 181 southbound at Belden Street
(TxDOT bridge number 161780007406050)

The US 181 southbound bridge at Belden Street in Corpus Christi is a three-span prestressed concrete girder bridge constructed in 1959. Main members on the superstructure have neoprene pads as bearing plates, which is considered a significant innovation based on the construction date of this bridge. It is 180 feet in length and carries three lanes of traffic. The substructure consists of concrete abutments and bents.

The bridge was previously evaluated during a statewide evaluation of bridges built between 1945 and 1965. During this evaluation, the bridge was recommended not eligible for the NRHP under *Criterion A* at the state level of significance, as it does not have a direct and significant association with an important historic transportation system, program, or policy identified through contextual research.[150] The bridge was also evaluated under *Criterion C: Engineering.* It is significant as an example of early use (pre-1960) of neoprene pads as bearing plates for superstructure members. The THD's early development and adoption of neoprene bearing pads was a significant innovation of the postwar period. Neoprene pads proved more economical, durable, and easy to maintain compared with previous bearing materials. This successful innovation was later incorporated into AASHO specifications for nationwide use. The bridge does not exhibit physical alterations and it retains its historic integrity of location, design, materials,

[150] Mead & Hunt, Inc., *Historic Context for Texas Bridges, 1945-1965*; Mead & Hunt, Inc., *Final Evaluation Methodology*, evaluation inventory form for bridge number 161780007406050.

workmanship, setting, feeling, and association. The US 181 southbound bridge at Belden Street is eligible for listing in the NRHP under *Criterion C: Engineering* at the state level of significance.[151]

Resource No. 117
San Antonio, Uvalde, and Gulf Railroad Depot (1101 North Tancahua Street)

The San Antonio, Uvalde, and Gulf (SAU&G) Railroad Depot, located at 1101 North Tancahua Street, was constructed c.1915. The establishment of railroad lines in Texas began in 1836 when the First Congress of the Republic of Texas chartered the Texas Rail Road, Navigation, and Banking Company to construct railroads across the state, just 10 years after the first public railroad was chartered in the United States. Rail lines were constructed throughout Texas leading up to the Civil War but maintenance on existing lines and construction of new lines were increasingly delayed due to hostilities. In the 1870s Texas railroads and related infrastructure began to coalesce into a real transportation network. The Houston and Great Northern Railroad Company was the first major new railroad to start construction after the Civil War. By 1872 the state's railroad system was connected to the national network.[152] Despite continued advances, the mileage of Texas railroad by 1900 was less than 10,000 miles, or about five percent of the total railroad mileage in the United States.[153] However, railroad companies greatly expanded the state network in the first decade of the twentieth century, and by 1911 Texas boasted the most railroad mileage of any state in the country.[154]

The SAU&G Railroad Company was one of the companies that contributed to Texas's expanded rail network during the early 1900s. Chartered on April 19, 1909, the SAU&G completed 120 miles of rail line between Uvalde and Carrizo Springs and between Crystal City and Fowlerton in the short period between 1909 and 1911. The SAU&G then made plans to expand to San Antonio and Corpus Christi. Between January 1913 and February 1914 SAU&G completed the 117-mile rail line connecting Pleasanton Junction and Corpus Christi. The SAU&G Depot at 1101 North Tancahua Street was constructed c.1915. The early 1900s was a time of great commercial and economic growth in Corpus Christi; railroads, including the SAU&G, played an important role in transporting people and goods. Commercial corridors developed in the downtown area and along Leopard Street, located only a few blocks south of the depot. By 1916 the company owned 18 locomotives, 184 rail cars, and reported earnings of $247,000 for passengers and $434,000 for freight. However, the company was in financial trouble and was purchased by the Missouri Pacific Railroad Company in 1925.[155] Rail transportation played an important role in establishing Corpus Christi as a trade center along the Gulf Coast prior to the 1926 opening of the Port, which transformed the city's economy in terms of trade, new jobs, and population growth. The SAU&G

[151] Mead & Hunt, Inc., *Final Evaluation Methodology*, evaluation inventory form for bridge number 161780007406050.

[152] George C. Werner, "Railroads," *Handbook of Texas Online,* Texas State Historical Society, http://www.tshaonline.org/handbook/online/articles/eqr01 (accessed 8 November 2012).

[153] Werner.

[154] Werner.

[155] Nancy Beck Young, "San Antonio, Uvalde and Gulf Railroad," *Handbook of Texas Online*, Texas State Historical Society, http://www.tshaonline.org/handbook/online/articles/eqs12 (accessed 8 November 2012).

Depot represents the early period of commercial growth and transportation in Corpus Christi and is currently owned by the Union Pacific Railroad.

The SAU&G Depot is oriented to the southwest and has a rectangular plan and a flat roof. Exterior walls are clad in brick. Fenestration generally varies from one-over-one to two-over-two double-hung sash. The building displays elements of the Mission Revival style in its shaped parapet that extends around the entire roofline and the arched openings to the covered passenger waiting area on the building's southeast side; several doorways are also arched. A pent roof located just below the parapet extends around the entire building. Alterations include several downsized and enclosed windows, a former window near the northeast corner converted to a doorway, and the main entry door from the passenger waiting area has been replaced with a metal frame glass door and surround. The setting has also been altered by the removal of tracks immediately in front of the depot and installation of a concrete wall where a portion of the platform was once located on the building's southwest side.

The SAU&G Depot was previously evaluated as eligible for the NRHP. For this project, the depot was evaluated for the NRHP under *Criterion A*, *B*, and *C*. Its period of significance corresponds to the c.1915 construction date. Under *Criterion A*, the depot has a direct association with early-twentieth-century transportation and commercial growth in Corpus Christi. It was built at the height of railroad development in Texas and prior to the 1926 opening of the Corpus Christi Port, which resulted in expanded trade, commercial growth, and a rise in the city's population. Railroad networks helped secure Corpus Christi as an important trade center along the Gulf Coast and laid the foundation for the commercial growth and economic expansion that occurred in the 1920s and beyond. Although the building's physical association with the railroad has been diminished due to the removal of tracks and installation of a concrete wall immediately adjacent to the building, the SAU&G Depot retains a direct historic association with this formative period in terms of commerce and trade and is recommended as eligible under *Criterion A* in the areas of *Commerce* and *Transportation*. Under *Criterion B*, no evidence was found to suggest that the depot has an association with a significant person. Regarding *Criterion C*, the SAU&G Depot is a representative example of the passenger depot property type. The Southern Pacific Railroad Station, formerly located northeast of the SAU&G Depot, was demolished in the 1950s due to the widening and extension of US 181 along North Broadway Avenue. As a result, the SAU&G Depot is the only surviving passenger depot from the early 1900s in Corpus Christi.[156] The building has undergone some alterations to its fenestration and select entryways; however, it retains character-defining architectural features, including the shaped parapet, arched openings, and outdoor passenger waiting area, and maintains the degree of integrity necessary to convey its significance as a passenger depot property type. As a result the SAU&G Depot is also recommended as eligible under *Criterion C*.

Resource No. 118
Old Bayview Cemetery (1202 Ramirez Street)
Old Bayview Cemetery, located a 1202 Ramirez Street, was established in 1845 and is bound by Ramirez Street to the southwest, Waco Street to the northwest, West Broadway Street to the northeast, and Padre Street to the southeast. Old Bayview Cemetery is the oldest cemetery in Corpus Christi and

[156] *Draft Historic Resources Survey Report: Harbor Bridge Project*.

the oldest federal military cemetery in Texas. Corpus Christi was founded as a military trading post in 1845 by Colonel Thomas S. Parker, whose family had previously obtained large land grants in the vicinity, and Colonel Henry L. Kinney, who had established an earlier trading post in the area and commanded a Texas Ranger unit. General Zachary Taylor positioned troops near Corpus Christi in 1845 after a boundary dispute between the United States and Mexico arose following the vote for Texas annexation in June 1945, which eventually led to the Mexican War. On September 12, 1845, the boiler exploded on a ship ferrying troops between St. Joseph's Island and Corpus Christi, killing 7 to 10 soldiers and destroying the ship. Colonel Kinney donated land overlooking Corpus Christi Bay for the burial of the soldiers on a site that became Old Bayview Cemetery. After General Taylor's troops left in 1846, the cemetery became a community cemetery. Those buried in the cemetery include soldiers and veterans of the War of 1812, the Texas War for Independence (1835), the Mexican War of 1846, the Civil War, and various other military conflicts. The cemetery is also the final resting place for many pioneers, citizens, and important political and religious figures from throughout the history of Corpus Christi.

Old Bayview Cemetery was the only cemetery in Corpus Christi until the 1880s. New Bayview Cemetery was dedicated in 1886 and Rose Hill Cemetery opened in 1914. The majority of burials occurred at Old Bayview Cemetery prior to 1914; the last burial took place in 1960.[157] The Hurricane of 1919 caused widespread destruction in Corpus Christi, toppling many of the tombstones in Old Bayview Cemetery and destroying the mature trees that surrounded it. Efforts to clean up the landscape and maintain the grounds have occurred periodically since the 1860s.[158] Old Bayview Cemetery remains an important site in the history Corpus Christi. The entrance features two concrete-capped stone bollards set upon concrete platforms on both sides of the access stairs. The gate anchors a black metal fence that surrounds the entire cemetery; both the entryway and fencing do not appear to date to the historic period. The cemetery features scattered upright tombstones that date to between 1845 and c.1960 and a few scattered trees. Three OTHMs are located within the boundaries that commemorate the life of Colonel Thomas S. Parker, the explosion of the Steamship Dayton, and the history of Old Bayview Cemetery itself.

Old Bayview Cemetery was previously evaluated as eligible for listing in the NRHP. For this project, the cemetery was evaluated for listing in the NRHP under *Criteria A, B,* and *C*, applying *Criteria Consideration D: Cemeteries*. Its period of significance corresponds to its 1845 establishment; although burials continued up until the 1960s, the cemetery's significance, applying *Criterion Consideration D*, is based on its age relative to the geographic and historic context of Corpus Christi and Texas. Under *Criterion A*, the Old Bayview Cemetery has a direct association to the establishment of Corpus Christi in 1845 within the context of the military campaigns occurring at the time. A military trading post was established by 1845 and the headquarters for General Taylor's army was also set up in Corpus Christi in response to the boundary dispute between the United States and Mexico. Old Bayview Cemetery was

[157] "Bayview Mesquite Tree Unlikely to Fade Away," *Corpus Christi Caller-Times*, 26 February 1987; "Marker to Commemorate Pioneers' Resting Place," *Corpus Christi Caller-Times*, 5 November 1967; Felix Sanchez, "Bayview Cemetery Has Secure Spot in City History," *Corpus Christi Caller-Times*, 14 December 1978.

[158] Dan Parker, "Buried History: New Website Chronicles City's Past by Compiling Stories Of Those Buried at Historic Old Bayview Cemetery, *Corpus Christi Caller-Times*, 19 February 2002.

initially established to bury and honor fallen soldiers of General Taylor's army. However, by 1846, when General Taylor's army left Corpus Christi, control of the cemetery was relinquished to the community for interring not only soldiers and veterans but residents of the developing community. The establishment of Old Bayview Cemetery signaled permanence of the military post that had been established in what became the municipality of Corpus Christi and it is because of this direct association to the early history of Corpus Christi that the Old Bayview Cemetery is recommended as eligible under *Criterion A*, applying *Criteria Consideration C: Cemeteries*. Research did not indicate that the cemetery maintains a significant association with a singular figure or person of transcendent importance to render the cemetery eligible under *Criterion B*. Regarding *Criterion C*, the cemetery grounds do not appear to represent a distinctive design aesthetic. Many tombstones have been toppled, resulting in diminished design integrity. In addition, many of the original trees have been removed or destroyed by hurricanes and the entry gateway and fencing do not appear to date to the historic period, resulting in diminished integrity in terms of design and setting. The Old Bayview Cemetery does not qualify under *Criterion C,* but is recommended eligible for the NRHP under *Criterion A*, applying *Criteria Consideration D: Cemeteries*.

Resources No. 124
Solomon M. Coles High School and Education Center (924 Padre Street)
The Solomon M. Coles High School and Education Center, located at 924 Padre Street, is named for Solomon Coles, a prominent African American educator who taught in the community in the 1880s and early 1890s. The Solomon M. Coles High School and Education Center is comprised of the original 1925 two-story brick school building and several subsequent additions and annexes. Figure 28 illustrates the evolution and location of the buildings within the campus, which include the following:

- Original school building (A) – 1925, two-story brick school building with the primary entrance oriented to the south. The majority of the building has been incorporated into the massing of adjacent buildings and is obscured by foliage.

- One-story wings (B) – two c.1930 single-story brick wings added to the west and east ends of the principal facade of the original school building.

- Gymnasium and auditorium (C) – 1942, originally two stories with brick veneer. The gymnasium was expanded in 1968 and has replacement fixed-light windows in the original openings on all elevations. Two entrances are located on the west elevation of the building, including one with a non-historic-age access ramp.

- Classrooms, cafeteria, and "manual training" area (D) – 1950-1968, originally separate buildings located at the northern end of the parcel, the school underwent a major expansion in 1968 that resulted in the incorporation of these areas into a large addition that also includes an enlarged library, study center, and a relocated front entrance (E).[159] This portion of the building is clad in brick and has secondary entrances on the west and north elevations. A modern access ramp is

[159] Margaret Ramage, "Doubly Expanded Coles Is Finishing Its Make-Up Now," *Corpus Christi Caller-Times*, 8 September 1968.

located at the front (east) entrance to the school as are the OTHM and local marker for Solomon M. Coles.

- Front entryway and offices (E) – part of the 1968 school expansion.

- Classroom building (F) – c.1974, located on the north side of the parcel, faced with brick, two-over-two aluminum-frame windows on the north and south elevations and metal doors on the south elevation.

- Classroom building (G) – c.2000, rectangular building located on the north side of what was Chipito Street (G), faced with plywood and has an access ramp on the east elevation.



Figure 28. Aerial image of the Solomon M. Coles High School and Education Center campus, illustrating its chronological expansion (Aerial image courtesy of Google Maps).

The Solomon M. Coles High School and Education Center served as the only African American school in Corpus Christi for decades. Schools in Corpus Christi remained segregated until the mid-1950s when the school system began to integrate. By 1967 the school was converted to a junior high school, and then in 1973 to an elementary school.[160] The school system continued to struggle with integration into the 1970s for both its African American and Hispanic students. The change in 1973 to an elementary school was

[160] Rhonda Smith, "Coles Alumni Reunite, Remember," *Corpus Christi Caller-Times*, 13 August 1992.

accompanied by the closing of another African American school in the community. In 1978 an OTHM was installed on the campus to honor Solomon M. Coles. In 1984 the school "was designated a special-emphasis school."[161] As a result of desegregation, the detached nature of the neighborhood due to the Interstate, the encroachment of nearby refineries, and other factors, the population of the neighborhood served by Solomon M. Coles Elementary School dwindled, and it was closed in the 2000s. However, it was reopened as a location for alternative schooling in in 2006. A local historic marker with the image of Solomon M. Coles was installed in 2006.[162]

The Solomon M. Coles High School and Education Center was evaluated for the NRHP under *Criteria A, B,* and *C*. Its period of significance stretches from 1925, the construction date for the original school building, to 1942 to account for the most recent historic-age additions. The majority of other additions are considered modern and noncontributing. Regarding *Criterion A*, this school served a major role in maintaining the vitality of Corpus Christi's African American community during the twentieth century. For decades, the school served as the only formal educational facility for the city's African American children and represented efforts on the part of African American citizens to maintain a community identity and sense of pride in the face of the exclusionary and isolating factors that came with segregation. Solomon M. Coles High School and Education Center provided the African American community with its own school. Teachers and parents lived in close proximity to one another, often attending the same religious and social functions, which facilitated interaction and solidified a community identity. The Solomon M. Coles High School and Education Center maintains a high degree of integrity under *Criterion A* in terms of its direct association with the education and heritage of Corpus Christi's African American population. As a result, the educational complex is recommended as eligible for the NRHP under *Criterion A* in the areas of *Education* and *Ethnic Heritage*.

Under *Criterion B,* the namesake for the school is Solomon M. Coles, a prominent African American educator who worked in the community in the late 1800s. Coles was born into slavery in 1844 in Petersburg, Virginia. He entered Connecticut's Guilford Institute in 1866 as its first African American student. He arrived in Corpus Christi in the early 1870s as a minister and began teaching in 1879.[163] Although his legacy and prominence as an early African American educator in Corpus Christi is still evident within the community, Coles did not teach at this school. As a result, this particular school complex does not have a direct association with Coles' significant contribution within the context of Education in Corpus Christi. As a result, the school is recommended not eligible under *Criterion B*.

Regarding *Criterion C,* the school complex has undergone significant changes over the years, most notably in 1968 when large additions were added to the north sides of the original 1925 school building and 1940s gymnasium and auditorium. The original massing of historic buildings and their spatial relationship has been severely altered resulting in a diminished integrity in terms of design and setting.

[161] Smith, "Coles Alumni Reunite, Remember."

[162] Venessa Santos-Garza, "Coles Lives On In New Role," *Corpus Christi Caller-Times*, 8 November 2005.

[163] E'lane Carlisle Murray, "Celebrating Solomon Coles' Birthday," *South Texas Informer & Business Journal* (August 1992), 19.

Its resources do not represent a fully formed historic-age school complex nor do they represent the evolution of the complex due to the recent nature of the large additions. The school does not embody distinctive characteristics of a type, period, or method of construction and does not possess high artistic value in terms of its stylistic features. As a result, the school complex does not qualify under *Criterion C*. The Solomon M. Coles High School and Education Center is recommended as eligible for the NRHP under *Criterion A* in the areas of *Education* and *Ethnic Heritage*.

Resource No. 125
US 181 southbound off-ramp at SS 544
(TxDOT bridge number 161780007406171)

The US 181 southbound off-ramp at SS 544 in Corpus Christi is a four-span prestressed concrete girder bridge. Main members on the superstructure have neoprene pads as bearing plates, which is considered a significant innovation based on the construction date of this bridge. It is 240 feet in length and carries two lanes of traffic.

The bridge was previously evaluated during a statewide evaluation of bridges built between 1945 and 1965. During this evaluation, the bridge was evaluated for the NRHP under *Criterion A: Transportation* and *Criterion C: Engineering*. Constructed in 1959, the bridge is historically significant as one of the earliest structures associated with the THD's push to construct three- and four-level urban interchanges during the postwar period, identified as an important transportation-related initiative. Although grade-separation structures were widely used across Texas prior to World War II, the first three-level interchange was built in 1953 and the first four-level interchange was built in 1958, coinciding with the development of more complicated roadway networks and heavier traffic volumes. The bridge is also significant as an example of early use (pre-1960) of neoprene pads as bearing plates for superstructure members. The THD's early development and adoption of neoprene bearing pads was a significant innovation of the postwar period. Neoprene pads proved more economical, durable, and easy to maintain compared with previous bearing materials. This successful innovation was later incorporated into AASHO specifications for nationwide use. Alterations to the bridge are limited to removal of the original railing. The railing replacement is a relatively minor alteration that relates to integrity of design, materials, and workmanship. The bridge retains its integrity of location, setting, feeling, and association. The alteration results in minimal loss of the qualities that define the bridge's overall historic character and does not diminish its ability to convey historical or engineering significance. The US 181 southbound off-ramp at SS 544 is eligible for listing in the NRHP under *Criterion A: Transportation* and *Criterion C: Engineering*, both at the state level of significance.[164]

Resource No. 130
Nueces County Courthouse (1110 North Mesquite Street)

The Nueces County Courthouse, located at 1110 North Mesquite Street, was constructed in 1914. This building is the third courthouse on this site; the first was built in 1853 and the second in the mid-1870s. The courthouse was designed by architect Harvey L. Page, who also designed other prestigious buildings

[164] Mead & Hunt, Inc., *Historic Context for Texas Bridges, 1945-1965*; Mead & Hunt, Inc., *Final Evaluation Methodology*, evaluation inventory form for bridge number 161780007406171.

throughout Texas, including the International and Great Northern Railroad Station in San Antonio. The building was constructed by the Gordon-Kreuger Construction Company at a cost of approximately $250,000. A west wing was added to the building in 1930 and other additions were added in the 1960s and 1970s.[165] Courtrooms were located on the first floor and the upper floors contained offices and the jail. The building served as the center of county government from 1914 until 1977, when county offices were moved to a new building.

The Nueces County Courthouse is a six-story building with a cruciform plan, brick structural system, and irregular roof that generally consists of front gable wings that project from the building's core. Exterior walls are clad in brick veneer. Fenestration includes one-over-one double-hung windows on all elevations; many windows are covered with plywood and their integrity is unknown. The building displays elements of the Classical Revival style, including pediments accented with dentil molding and terracotta classical motifs, decorative urns, pilasters, fluted Ionic columns, and caryatids. Alterations include bricked-over windows and others covered with plywood, the removal of brick veneer from large sections of exterior walls on the east wing, and the application of metal to the upper exterior of the east wing. In addition, a modern pedestrian ramp is located at the south edge of the historic property.

The Nueces County Courthouse was listed in the NRHP in 1976 under *Criterion C: Architecture* as an example of Classical Revival architecture. The historic boundary is assumed to correspond to the courthouse block bound by Belden Street to the north, Mesquite Street to the east, and the IH 37 on-ramp on the south and west sides. Because the courthouse served as the center of county government for over 60 years between 1914 and 1977, the building would also qualify under *Criterion A* in the area of *Politics/Government*. Although the Nueces County Courthouse has undergone some alterations and has some diminished integrity in terms of workmanship and materials, overall the building maintains the degree of integrity necessary to conveys its significance as the center of government for over 60 years in the history of Corpus Christi and Nueces County, and retains character-defining features of the Classical Revival style to convey its significance under *Criterion C*.

Resource No. 133
US 181 northbound at SS 544
(TxDOT bridge number 161780007406170)

The US 181 northbound bridge at SS 544 in Corpus Christi is a seven-span prestressed concrete girder bridge. Main members on the superstructure have neoprene pads as bearing plates, which is considered a significant innovation based on the construction date of this bridge. It is 401 feet in length and carries two lanes of traffic.

The bridge was previously evaluated during a statewide evaluation of bridges built between 1945 and 1965. During this evaluation, the bridge was evaluated for the NRHP under *Criterion A: Transportation*

[165] Jason Ma, "Courthouse Annex May Be Destroyed," *Corpus Christi Caller-Times*, 30 August 2001; "Downtown Campus: Old County Courthouse May Be Site," *Corpus Christi Caller-Times*, undated article (1990); Texas Historical Commission "Texas Historic Sites Atlas," Nueces County Courthouse, http://atlas.thc.state.tx.us/ (accessed 9 November 2012).

and *Criterion C: Engineering*. Constructed in 1959, the bridge is historically significant as one of the earliest structures associated with the THD's push to construct three- and four-level urban interchanges during the postwar period, identified as an important transportation-related initiative. Although grade-separation structures were widely used across Texas prior to World War II, the first three-level interchange was built in 1953 and the first four-level interchange was built in 1958, coinciding with the development of more complicated roadway networks and heavier traffic volumes. The bridge is also significant as an example of early use (pre-1960) of neoprene pads as bearing plates for superstructure members. The THD's early development and adoption of neoprene bearing pads was a significant innovation of the postwar period. Neoprene pads proved more economical, durable, and easy to maintain compared with previous bearing materials. This successful innovation was later incorporated into AASHO specifications for nationwide use. This bridge is also significant as an important work of a master engineer, designer, fabricator, or builder. The bridge's superstructure was designed by THD Senior Design Engineer James R. Graves, recognized as an innovative Texas bridge designer of the postwar period. Graves was particularly noted for his work with early prestressed concrete bridges. He designed the Farm-to-Market Road 237 at Coleto Creek bridge in 1956, which was the THD's first prestressed, pretensioned concrete beam bridge and the first bridge in the United States to use neoprene bearing pads. Graves also developed the THD's first set of prestressed concrete beam standards in 1956. Alterations to the bridge are limited to removal of the original railing. The railing replacement is a relatively minor alteration that relates to integrity of design, materials, and workmanship. The bridge retains its integrity of location, setting, feeling, and association. The alteration results in minimal loss of the qualities that define the bridge's overall historic character and does not diminish its ability to convey historical or engineering significance. The US 181 Northbound bridge at BU 44 is eligible for listing in the NRHP under *Criterion A: Transportation* and *Criterion C: Engineering*, both at the state level of significance.[166]

Resource No. 134
US 181 northbound on-ramp at SS 544
(TxDOT bridge number 161780007406169)

The US 181 northbound on-ramp at SS 544 in Corpus Christi is a nine-span prestressed concrete girder bridge constructed in 1959. Main members on the superstructure have neoprene pads as bearing plates, which is considered a significant innovation based on the construction date of this bridge. It is 501 feet in length and carries two lanes of traffic.

The bridge was previously evaluated during a statewide evaluation of bridges built between 1945 and 1965. During this evaluation, the bridge was recommended not eligible for the NRHP under *Criterion A* at the state level of significance, as it does not have a direct and significant association with an important historic transportation system, program, or policy identified through contextual research.[167] The bridge was also evaluated under *Criterion C: Engineering*. It is significant as an example of early use (pre-1960)

[166] Mead & Hunt, Inc., *Historic Context for Texas Bridges, 1945-1965*; Mead & Hunt, Inc., *Final Evaluation Methodology*, evaluation inventory form for bridge number 161780010106170.

[167] Mead & Hunt, Inc., *Historic Context for Texas Bridges, 1945-1965*; Mead & Hunt, Inc., *Final Evaluation Methodology*, evaluation inventory form for bridge number 161780007406169.

of neoprene pads as bearing plates for superstructure members. The THD's early development and adoption of neoprene bearing pads was a significant innovation of the postwar period. Neoprene pads proved more economical, durable, and easy to maintain compared with previous bearing materials. This successful innovation was later incorporated into AASHO specifications for nationwide use. The bridge does not exhibit physical alterations and it retains its historic integrity of location, design, materials, workmanship, setting, feeling, and association. The US 181 northbound on-ramp over SS 544 is eligible for listing in the NRHP under *Criterion C: Engineering* at the state level of significance.[168]

Resource No. 251
Frost Bank (2402 Leopard Street)

Frost Bank, located at 2402 Leopard Street, was originally constructed as Citizens State Bank.[169] Citizens State Bank was established in Corpus Christi in 1929.[170] Built in 1949, the original bank building is the single-story section that now faces Lexington Street. The original bank building has been enlarged several times throughout its history. In 1966 and 1967 a portion of the original building was demolished and the rest remodeled in order to facilitate an expansion that included a new one-story building mass located at the rear or the original building.[171] Another construction project in 1973 added three floors to the west end of the building mass, which more than doubled the square footage of the bank building.[172] The 1973 construction also added a drive-through building and lanes on a separate plot of land east of Lexington Street.[173] Additional drive-through lanes were added in 1979 to increase capacity. The building is currently home to Frost Bank, which acquired Citizen's State Bank in the 1990s, as well as a number of city offices.

The Frost Bank consists of three building sections. The original one-story bank building, built in 1949, fronts Lexington Avenue. It has a rectangular plan and flat roof. The building does not reflect a pure architectural style, but does reflect modest influences of modernist architecture and the international style of the 1940s in its form, asymmetry, and minimalist exterior devoid of ornamentation or windows. The majority of exterior walls are clad in gray slate tile below the roofline; a horizontal band of red marble wraps around the building just above the foundation. The second main section of the building is a sprawling single-story mass attached to the rear of the original building that was constructed during a 1966-1967 expansion. This portion has a rectangular plan and is nearly three times the size of the original building. It also has a flat roof and exterior walls clad in brick veneer. Fenestration consists of fixed-frame windows and bands of elevated windows located just below the roofline. A large canopy-like overhang extends around the building between the first and second stories and consists of metal-frame

[168] Mead & Hunt, Inc., *Final Evaluation Methodology*, evaluation inventory form for bridge number 161780007406169.

[169] "Newly Enlarged Banking Facility to be Opened," *Corpus Christi Times*, 11 December 1967.

[170] Citizen's State Bank 25th Anniversary Advertisement, *Corpus Christi Caller*, Wednesday, 31 July 1973.

[171] "Newly Enlarged Banking Facility to be Opened."

[172] "Local Bank to Expand Facilities," *Corpus Christi Caller*, 18 January 1973.

[173] "Local bank to Expand Facilities."

and stucco panels; it is unknown whether this is an original feature or was added later. The main entrance to this portion of the building fronts Leopard Street, with additional entrances located on the north and west elevations and sheltered by flat roof canopies with similar metal-frame stucco panels supported by square brick columns. Presumably, these entrances became the main entrances to the entire bank building after its construction in the late 1960s. The third main section of the building consists of a four-story portion constructed in 1973 that was incorporated into the 1960s addition; the expansion was only three stories but is considered four stories due to its incorporation into the earlier building mass. The four-story portion has a rectangular footprint and flat roof. Its exterior walls are clad in brick veneer and feature vertically aligned ribbon windows accented with white-painted brick surrounds. The detached drive-through building has three sections that form a zig-zag pattern. Its exterior walls are clad in brick veneer and a similar metal-frame canopy with stucco panels extends around the building at the roofline. The drive-through lanes are separated by concrete islands.

Frost Bank was evaluated for the NRHP under *Criteria A, B,* and *C*. Its period of significance corresponds to its construction date of 1949. Although the bank is located along Leopard Street, historically an important east-west route and commercial corridor in Corpus Christi, no evidence was found to suggest that the bank played a significant role in the commercial expansion of Corpus Christi or the development of banking services within the city in comparison to other post-World War II banks in the city. As a result, Frost Bank does not qualify under *Criterion A*. Research did not identify any significant individuals associated with the bank to render it eligible for listing under *Criterion B*. Regarding *Criterion C*, the original 1949 bank building has undergone physical alterations since its construction, most notably a large addition in the late 1960s that nearly tripled the footprint of the building and a four-story addition added in 1973. The original building was built in 1949 and, despite some modest modernist influences, it does not represent an established architectural style. The additions significantly diminish the integrity of the original building in terms of design, materials, and workmanship and also detract from the historic setting due to their size and scale. The additions were added outside the historic period and essentially replaced the original building as seen in the reorientation of the main entrances. Frost Bank does not qualify under *Criterion C* and is recommended as not eligible for listing in the NRHP.

Resource No. 281

D.N. Leathers Housing Center Complex (1001 Coke Street and 1921 Winnebago Street)

The D.N. Leathers Housing Center Complex, located at 1001 Coke Street, was developed in 1940 and officially opened in 1941. By 1940 studies and statistics confirmed that housing available for occupancy by African American families in Corpus Christi and throughout the nation was inferior due to substandard living conditions and lack of sanitation facilities.[174] According to a 1940 article in the *Corpus Christi Caller-Times*, the problem stemmed from the limited number of homes being built for African Americans at the time and the poor condition of the older homes they were often forced to occupy.[175] In response, D.N. Leathers, a prominent local African American businessman, sold a nine-acre tract of land bound by Coke Street, Winnebago Street (then Pearsall Street), and the Missouri-Pacific Railroad to the City of

[174] "Tenant Selection for Negro Housing Unit Set for August," *Corpus Christi Caller-Times*, 2 June 1940.

[175] "Tenant Selection for Negro Housing Unit Set for August."

Corpus Christi, and the Corpus Christi Housing Authority began development plans for the D.N. Leathers Housing Center on the tract under the United State Housing Authority Program.[176]

Corpus Christi's Northside had been home to the city's African American community for decades and the location of the D.N. Leathers Housing Center was considered ideal due to its close proximity to the Port of Corpus Christi and the established African American community, including the Solomon M. Coles School, churches, entertainment centers, and employment.[177] After some controversy in 1939 over closing Coke Street and complaints from neighbors, development of the housing center was completed in late 1940; official dedication of the housing center was delayed until August 1941 in anticipation of a flagpole and plaque for the administration building.[178]

At the time of its construction, the D.N. Leathers Housing Center consisted of 17 multi-family apartment buildings, three storage houses, and an administration building (these resources are still extant). The apartment buildings housed 98 individual dwellings. The apartment interiors were finished with cement plaster and the floors and roofs were concrete slabs. Apartment configurations included 16 three-room units, 20 five-and-one-half-room units, and 62 four-and-one-half-room units.[179] Speaking of the design of the complex in 1940, Finley Vinson, Executive Director of the Corpus Christi Housing Authority at the time, was quoted stating, "Particular attention was given to design locally so that the buildings are placed to benefit the most from prevailing breezes and so that each family can have light, air, and privacy."[180] Demand for the modern apartments, which included hot and cold water, gas, and electricity, were in high demand and another 24 units were soon added.[181] By 1941, 122 African American families had relocated to the D.N. Leathers Housing Center Complex.[182] In response to demand, a second phase was completed in 1952. The second phase included 200 units and was located in a floodplain known as the Salt Flats Drainage Channel. The new development was also located adjacent to the Southwestern Oil Refining Company. After a 1994 flood destroyed 74 units followed by concerns of soil contamination from the adjacent oil refinery tanks, the units constructed during phase 2 were demolished in 1999. Other efforts to further residential development in the area for low-income families have not proved successful.[183]

---

[176] "Negro Housing Project Will Be Dedicated Here This Afternoon," *Corpus Christi Caller-Times*, 17 August 1941; "Tenant Selection for Negro Housing Unit Set for August;" Ron George, "Officials Want to Sell D.N. Leathers Public Housing Project," *Corpus Christi Caller-Times*, 8 September 1995; Newspaper articles from the 1940s indicate that the Corpus Christi Housing Authority purchased the tract of land but a 1995 article indicates that the land was donated by D.N. Leathers.

[177] "Tenant Selection for Negro Housing Unit Set for August."

[178] "Negro Housing Project Will Be Dedicated Here This Afternoon"; "Housing Project Dead-end Street Plans Stymied," *Corpus Christi Caller-Times*, 9 September 1939.

[179] "Tenant Selection for Negro Housing Unit Set for August"; "Negro Low-Rent Housing Project Open for Occupancy November 1," *Corpus Christi Caller-Times*, 26 July 1940.

[180] "Tenant Selection for Negro Housing Unit Set for August."

[181] "Anniversary of Leathers Units Today," *Corpus Christi Caller-Times*, 7 December 1952.

[182] "Negro Housing Project Will Be Dedicated Here This Afternoon," *Corpus Christi Caller-Times*, 17 August 1941.

[183] Denise Malan, "Land of Ill-fated Leathers Homes Now in Limbo," *Corpus Christi Caller-Times*, 4 October 2009.

The complex retains its original 17 apartment buildings, three storage buildings, administration building, and six additional one-story apartment buildings at the west edge of the property; these were likely added immediately following the opening of the complex. The apartment buildings have brick veneer, flat roofs, and most are two stories. Each unit generally features a concrete stoop, sheltered by a cantilevered flat roof awning. All buildings have one-over-one windows and concrete patios on either the front or rear elevations. The buildings retain their original spatial relationship, which creates "courtyards" between the various housing units.

The D.N. Leathers Housing Center Complex was previously evaluated as eligible for listing in the NRHP. For the current project, the complex was evaluated under NRHP *Criteria A*, *B*, and *C*. Its period of significance corresponds to 1940-41, the period in which the extant components of the complex were constructed. Under *Criterion A*, the D.N. Leathers Housing Center Complex is the second largest historic-age housing project in Corpus Christi and was the first housing project developed solely for the city's African American community. This housing project is a representative example of how the City of Corpus Christi and its Housing Authority attempted to address substandard living conditions for its African American community that developed during the 1930s and 1940s as a result of uncertain economic conditions, housing shortages, and segregation. In addition, the D.N. Leathers Housing Center Complex is significant for its role in the social history of Corpus Christi's African American community. The complex was located on the city's Northside and expanded the African American community to the west while maintaining ties to the city's traditionally African American neighborhoods, churches, entertainment venues, and schools. The D.N. Leathers Housing Center Complex provided families with improved living conditions and a sense of community that helped sustain the vitality and established identity of the city's African American population. The complex is recommended eligible under *Criterion A* in the areas of *Community Planning and Development* and *Social History*. No evidence was found to suggest that D.N. Leathers or any other individual had a significant association with the complex to qualify under *Criterion B;* little is known about D.N. Leathers' interest or activities related to the project after transfer of the nine-acre tract. Under *Criterion C*, the complex is a good representative example of a 1940s urban housing project. The complex retains all of its original components and the buildings maintain their original spatial relationship. Its buildings and layout retain a high degree of integrity in terms of location, design, workmanship, materials, setting, feeling, and association. The D.N. Leathers Housing Complex possesses significance and the degree of integrity necessary to also qualify under *Criterion C* and is recommended eligible for listing in the NRHP.

Resource No. 316
House (1414 Leopard Street)

The residence located at 1414 Leopard Street was constructed c.1910. The earliest Sanborn Fire Insurance Map that includes this property is 1927, but based on its design and construction materials the house was likely built earlier than 1927.[184] By 1931 the building was used as a funeral home with a five-

[184] 1927 Sanborn Map.

car garage added to the rear porch.[185] It is unknown how long the building served as a funeral home. This one-and-one-half-story house has a rectangular plan and irregular roofline with multiple intersecting gables. In its form and embellishment, this residence displays Queen Anne Free Classic stylistic influences, including its irregular roof form, patterned shingles in its four large wall dormers, fluted classical pilasters on the porch, and Palladian and diamond-paned windows. Most notably, the residence is constructed of rusticated concrete block. The home is currently vacant.

The house was evaluated for listing in the NRHP under *Criteria A*, *B*, and *C*. Its period of significance corresponds to the c.1910 construction date. No evidence was found to suggest that the house has a significant association with an important event, trend, or pattern of events within the context of community planning and development and the house is recommended not eligible under *Criterion A*. In addition, no evidence was found to suggest that the house has an association with an important person under *Criterion B*. Under *Criterion C*, the house is an intact example of concrete block construction applied to a residential property that through its design and use of materials represents a transitional period in American architecture during the early twentieth century. The house is constructed of molded concrete blocks, which were mass produced beginning around 1900. Mass production of milled lumber during the late 1800s had depleted timber supplies and the price of manufactured brick and natural stone for building materials was increasingly cost-prohibitive. As a result, manufacturers looked to concrete blocks as an alternative construction material in order to cut construction time, costs, and dependency on timber construction materials.[186] Early manufactured concrete blocks had smooth surfaces but rusticated or rock-faced designs quickly became the popular choice, since they simulated natural stone, and remained popular through the 1920s.[187] Concrete blocks were most often used for foundations and in other areas on buildings where brick was impractical in terms of labor or cost. The role of concrete block in architectural design remained relatively utilitarian, despite experimentation by architects of the time, including Frank Lloyd Wright. While its use became relatively common along commercial streets nationwide in the twentieth century, overt examples of its application to residential architecture remained limited.

The house at 1414 Leopard Street is an example of concrete block construction applied to a residential property that represents a transition within the context of American architecture. In its multiple intersecting gables, patterned shingles, and classically inspired design details, the house illustrates elements of the Queen Anne Free Classic architecture. However, its structural framework is of concrete block, which represents an innovation in construction materials during this period in American architecture and a transition away from the ornate timber and balloon-frame homes of the Victorian Era. Despite having several boarded over first-story windows (unknown if still extant) and replacement porch support

[185] 1931-1945 Sanborn Maps; Fernandez, 61.

[186] City of Milwaukee Department of City Development, "Historic Designation Study Report: Charles Kren Building & Carriage Barn" ([Milwaukee, Wis.]: Winter 2002), 5-6, http://www.city.milwaukee.gov/ImageLibrary/Groups/cityHPC/DesignatedReports/vticnf/HDKren.pdf (accessed 5 November 2012).

[187] City of Milwaukee Department of City Development, 6-7.

columns, the residence retains a high degree of integrity in terms of materials, workmanship, and overall design, and is recommended eligible for the NRHP under *Criterion C*.

Resource No. 377
Commercial Building (1122 Leopard Street)

The commercial building located at 1122 Leopard Street was constructed c.1930.[188] Leopard Street extends west from downtown Corpus Christi. A commercial strip took shape along Leopard Street between 1900 and 1920 with grocery stores, saloons, general stores, drugstores, fruit and meat markets, lumber companies, and a dance hall.[189] After the opening of the Corpus Christi Port in 1926, businesses flourished in the city along with a dramatic population increase; many of these businesses were located along Leopard Street due to its proximity to the Port, nearby ethnic neighborhoods, and downtown Corpus Christi. Historically, Leopard Street served as a major gathering place for shopping, eating, and entertainment for Corpus Christ's Hispanic community, who lived in adjacent neighborhoods.[190] A smaller commercial building was built on this parcel by at least 1914.[191] The present commercial building on this parcel was constructed c.1930.[192] The single-story, two-bay commercial building has a rectangular plan and flat roof accented with decorative urns along the roofline. Exterior walls are covered with non-historic stucco. Its recessed storefront features plate glass windows and a kick plate covered with decorative tiles. Alterations to the building include the enclosure of a portion of the storefront windows with stucco, enclosed windows on the west elevation, the addition of non-historic stucco to all exterior wall surfaces, and the removal of an historic awning over the storefront.[193] The building is currently occupied by local woodworking company Austin Woods.

This building was previously recommended as a potential local landmark within Corpus Christi. Little is known regarding its potential significance at the local level and the reasoning behind this initial recommendation. For the purposes of this project, the building was evaluated for listing in the NRHP under *Criteria A*, *B*, and *C*. The period of significance corresponds to the c.1930 construction date. Under *Criterion A*, although the building is located along Leopard Street, an important commercial strip within the contexts of commerce and ethnic heritage in Corpus Christi, no evidence was found to suggest that this building has a singular association with an event, trend, or pattern of events important within the context of commerce or ethnic heritage; the building is undistinguished among the numerous commercial buildings that front Leopard Street. As a result, the building is recommended not eligible under *Criterion A*. No evidence was found to suggest that the buildings has an association with an important person under *Criterion B*. Under *Criterion C*, the building has diminished integrity in terms of its original design,

[188] 1927 and 1931 Sanborn Maps.

[189] 1909, 1914, and 1919 Sanborn Maps.

[190] Fernandez, 12, 33, 63-65.

[191] 1914 Sanborn Map.

[192] 1916 Sanborn Map.

[193] Exposed timber boards along the building's facade indicate that an awning once extended out over the sidewalk, although it is uncertain whether the removed awning was historic.

workmanship, and materials. Due to physical alterations to the exterior walls and the storefront, a character-defining feature of any historic-age commercial building, the building does not retain the degree of integrity necessary to qualify under *Criterion C* and is recommended not eligible for listing in the NRHP. However, it is considered a contributing resource in the NRHP-eligible Leopard Street Commercial District.

Resource No. 381
Melba Theatre (1016 Leopard Street)

The Melba Theatre, located at 1016 Leopard Street in Corpus Christi, was constructed c.1927.[194] The Port of Corpus Christi opened in 1926 and this theatre, along with numerous other buildings along Leopard Street and throughout the city, was built in response to the rising population and commercial vitality that the new Port brought to Corpus Christi. Originally built to show moving pictures, the single-screen theatre had a balcony and 1,042 seats.[195] The two-story theatre has a rectangular form, flat roof with parapet, and is of concrete construction with a brick veneer facade. Its central arched entrance is flanked by two single-bay commercial storefronts. The theatre was constructed in the Mission Revival style and its architectural features include a decorative parapet accented with coping, ornamental urns, and trefoil with equilateral triangle design; decorative brickwork; inset brick panels; and two second-story balconies. Historic-age tile is located at the street level at the entrances to the theater and commercial spaces. According to a historic photo dated 1940, the theatre facade originally featured a marquee sign, tiled awnings over second-story windows, and a canopy over the entrance; these original features are no longer extant. In addition, all windows are boarded over or have been enclosed. It is believed that the theatre has been vacant since the 1980s.

The Melba Theatre was evaluated for the NRHP under *Criteria A*, *B*, and *C*. Its period of significance corresponds to its c.1927 date of construction. No information was found to indicate that the Melba Theatre has a significant association with an important event, trend, or pattern of events within the context of recreation and culture in Corpus Christi. Numerous movie theaters were constructed in Corpus Christi between the 1920s and 1950s, the most famous being the downtown, first-run Ritz Theatre, the Tower Theatre, Palace Theatre, Amusu Theatre, Beach Theatre, Grande Theatre, and the Agnes Theatre. In 1927 another theater was located along Waco Street, between Leopard and Mestina Streets, and by 1931 another theater was situated across Leopard Street from the Melba Theatre; portions of this building are still extant but its facade has been significantly altered and it is located outside the APE.[196] Theaters were segregated public spaces; a 1941 article advertising the construction of three new theaters by Corpus Christi Theaters, Inc. indicated that the new Harlem Theatre was intended strictly for African American audiences. Between 1920 and the mid-1980s more than a dozen theaters throughout the city showed Spanish language films for Hispanic patrons several days per week, including the Melba,

[194] 1927 Sanborn Map.

[195] 1927 Sanborn Map; Cinema Treasures, LLC, "Melba Theatre," Cinema Treasures, http://cinematreasures.org/theaters/19653 (accessed 5 November 2012).

[196] 1927 and 1931 Sanborn Maps.

Grande, and Teatro Juarez.[197] Although the Melba Theatre has an association with movie-going culture in Corpus Christi during the twentieth century, and is located within a traditionally Hispanic area of the city, no evidence was found to indicate that the theater, given the large number of theaters constructed in Corpus Christi, played an important role or hosted a specific event significant within the context of recreation and culture. Therefore, the Melba Theatre is recommended not eligible for the NRHP under *Criterion A*. No evidence was found to suggest that the theater has an association with an important person under *Criterion B*. Under *Criterion C*, the Melba Theatre does not represent an outstanding example of Mission Revival architecture and does not retain the degree of integrity necessary to convey its significance as a theater property type. The theater has lost integrity in terms of its materials, design, and workmanship due to the removal of windows, enclosed entrances, and loss of original character-defining features like the marquee and tiled awnings. Therefore, the Melba Theatre is recommended not eligible for listing in the NRHP under *Criterion C*. However, it is considered a contributing resource in the NRHP-eligible Leopard Street Commercial District.

Resource No. 385
Broadway Bluff Improvement (Between Upper Broadway and Lower Broadway Street, south of Winnebago Street)

The Broadway Bluff Improvement is a linear resource generally bound by Winnebago Street on the north; Upper and Lower Broadway Streets on the west and east, respectively; and the v-shaped intersection of North Mesquite Street and Upper Broadway Street on the south. Completed between 1914 and 1931, the Broadway Bluff Improvement was a major progressive era initiative by the City of Corpus Christi to enhance the appearance of the city and transform Corpus Christi into a major Texas municipality. This effort was heavily influenced by the City Beautiful Movement and aimed to take advantage of the unique topography and seaside setting to develop an urban space that the city and its residences could be proud of.

The project was initiated by Major Roy Miller, who commissioned internationally known civil engineer Alexander Potter to develop a plan for improving the city's unsightly bluff. His plan was implemented in three phases: the center section between Lawrence Street and Peoples Street in 1914, a more elaborate section between Lawrence Street and Mesquite Street in 1916, and the northern section between Peoples Street and Mann Street in 1918. Character-defining features of the improvement project, which corresponded to ideals associated with the City Beautiful Movement and early twentieth-century philosophies about city planning and landscape design, included incorporation of a natural features (the bluff), emphasis on viewsheds toward the bay to the east and Nueces County Courthouse to the north, various terracing and landscaping along the bluff, installation of ornamental fountains and sculptures, ornamental streetlights, pedestrian stairways, and a classical balustrade along the top of the bluff for the entire length of the improvement project. Subsequent additions were made such as a pedestrian tunnel in 1928-1929 and various landscaping features, including a series of small bronze memorials for World

[197] Adriana Garza, "Student Studies Local Theaters, Spanish Films," *Corpus Christi Caller-Times*, 3 January 2006; "Corpus Christi Theatres to Erect Three New Show Houses During 1941," *Corpus Christi Press*, 10 January 1941; *Corpus Christi Caller Times*, 18 May 1940, photograph of Leopard Street; "Corpus Christi's Century of Progress with 7 Modern Theatres," *Corpus Christi Caller-Times*, 29 October 1939.

War I veterans in 1931. These changes were undertaken during the historic period and are considered contributing.[198]

The Broadway Bluff Improvement was listed in the NRHP in 1988 under *Criterion A* in the area of *Community Planning and Development* and *Criterion C* in the area of *Art*. A portion of the Broadway Bluff Improvement is located in the APE for the project. The Broadway Bluff Improvement retains its character-defining features and a high degree of integrity in terms of its original design, materials, workmanship, setting, location, and feeling, and remains an important historic resource for the City of Corpus Christi.

Resource No. 386

Somico Building (807 North Upper Broadway Street)

The Somico Building, located at 807 North Upper Broadway Street, was constructed in 1953 and originally served as the headquarters of the Southern Minerals Corporation, a gas- and oil-producing and processing company.[199] The Southern Minerals Corporation was established in Corpus Christi in 1933. It expanded over the next 20 years and its majority owners became the Pittsburgh Plate Glass Company and the American Cyanimid Company.[200] Originally headquartered at 411 North Broadway Street, the company eventually outgrew that location and commissioned the Somico Building. The building was designed by architect Wyatt C. Hedrick of Fort Worth, who developed a new style for the building that he called "Southern Modern." As mentioned in a 1952 newspaper article on the building, the Southern Modern style "originated for this building to incorporate ideas suggested to the architect by the company president. It will be functional but will preserve the southern character, in keeping with the company name."[201] The building is situated on Broadway Bluff just west of Buffalo Street, which gives it a commanding view of Corpus Christi Bay. The building was constructed to house the offices of three companies: Southern Minerals Corporation, Southern Pipe Line Corporation, and Southern Petroleum Corporation. Somico continued to expand its operations within the Corpus Christi area in the 1950s and 1960s. While the building was constructed so that it could be expanded to as many as 10 stories, that expansion never occurred.[202] In 1971 Philadelphia-based Sun Oil purchased the building and the three aforementioned companies that occupied the building.[203] Less than one year later, the building was purchased by the H.E. Butt (H-E-B) Grocery Company and used as offices for the Texas Gold Stamp Company and the H.E. Butt Store Property Companies.[204] The office building was vacated in 1985 when

[198] *Broadway Bluff Improvement*, (Washington, D.C.: National Register of Historic Places, National Park Service, 31 October 1984).

[199] Lynn Pentony, "Minerals Firm Closes After 37 Years Here," *Corpus Christi Caller*, 9 October 1970.

[200] "Oil Firms Will Build $1 Million Home Here", *Corpus Christi Caller*, 12 October 1952.

[201] "Oil Firms Will Build $1 Million Home Here."

[202] "Oil Firms Will Build $1 Million Home Here."

[203] "Three Local-Based Companies To Become Part of Sun Oil," *Corpus Christi Caller-Times*, 11 July 1970.

[204] "H.E.B. Stores to Move Offices to Downtown," *Corpus Christi Caller-Times*, 1 April 1971.

H-E-B moved its offices to San Antonio.[205] It has been vacant since, but as of 2009 plans were in place to renovate it as condominiums.[206]

The rectangular building is three stories in height, 13 bays in length, and seven bays in width. The building in faced in gray terra cotta with "picture frames" of pink terra cotta moldings around the windows on the first story and the along the sides of the second and third story windows. Within these frames the walls feature vertical bands of green terra cotta moldings. These vertical bands illustrate a running pattern of molded urns, scrolled leaves, spirals and volutes, and groups of downturned leaves. Green terra cotta tiles with a fluted pattern form vertical bands between the second and third story windows. The frames of the first story contain a stylized shield topped with a finial made of red terra cotta; these shields are located under the bottom sill of the window. The frames of the second and third stories are topped with a second type of stylized shield with short scrolls and volutes. The material of these shields is unknown. The second and third stories retain their original four-pane casement windows; the windows on the first story have been replaced with modern six-light fixed frame windows. The main entrance to the building is located on the east elevation and centered within the facade.

The Somico Building was evaluated for the NRHP under *Criteria A, B,* and *C*. Its period of significance corresponds to the 1953 construction date. The building was constructed by the Southern Minerals Company in response to a post-World War II boom in oil and gas production in Corpus Christi. Although the building has an association with industrial and economic expansion during the mid-1950s in Corpus Christi, no evidence was found to suggest that this building singularly represents this period of expansion nor did research indicate that the companies headquartered here played a significant role in the rich industrial and commercial history of Corpus Christi. As a result, the Somico Building is recommended not eligible under *Criterion A*. No evidence was found to suggest that the building has an association with an important person under *Criterion B*. Under *Criterion C*, the Somico Building is an intact example of a mid-twentieth-century corporate office building intended to convey the success and permanence of the company through its size, scale, and elaborate ornamentation. The building was designed in the "Southern Modern" style, as commissioned by the company president at the time, and includes a unique mixture of mid-century architectural design with classical undertones and ornamentation with historical references. The overall massing, verticality, repetition of the multi-light windows and elongated terra cotta window surrounds, as well as the recessed entry, provide a visual reference to the curtain wall construction techniques and simplistic design aesthetic pervading commercial design during the mid-twentieth century. However, this building also has load-bearing walls and ornamental terra cotta details that reflect building technologies and stylistic influences that predate its 1953 construction. The building retains a high degree of integrity in terms of its design, materials, and workmanship. In addition, its location and setting atop the bluff overlooking downtown was intentional and contributes to the overall integrity of its original design and siting. The building reflects a unique combination of historic and

[205] Andrea Jares, "Building Suspense," *Corpus Christi Caller-Times*, 2 July 2000, http://www.caller2.com/2000/july/02/today/business/3717.html (accessed 26 October 2012).

[206] UBP Properties, LLC, *The Broadway | Luxury Living | Corpus Christ, Texas*, 2009, http://www.thebroadwaycorpuschristi.com/home.html (accessed 26 October 2012).

contemporary design techniques as applied to a corporate office building and is recommended eligible for the NRHP under *Criterion C*.

Resource No. 455
Navarro Place Housing Complex (160 North 19th Street)

The Navarro Housing Complex, located at 160 North 19th Street, is generally bound by Mussett Street to the north, North 19th Street to the west, North Culberson Street to the east, and the former railroad corridor to the south. Construction on the housing project began in January 1940 and it officially opened for residents in early 1941. The Navarro Housing Complex is located in an area known as "the Hill." Historically, Corpus Christi's Hispanic population was the predominant ethnic group living in this area. The complex includes 35 of the original one- and two-story housing units; field observation indicates that all 35 units are likely original to the site. Each building contains six housing units and has a rectangular plan and flat roof. Exterior walls are clad in a combination of tile block and stucco. Fenestration consists of one-over-one double hung windows. Each unit has a shared concrete patio on one side and a small concrete stoop on the other side; both are sheltered by flat canopies with metal pole supports. The complex also includes three ancillary buildings scattered throughout the property (believed to be laundry facilities), an original administration office near the west side of the complex, and a modern office/mixed use building that does not date to the historic period.

By the 1940s homes and living conditions in many of the city's older working class neighborhoods had declined to substandard levels with many homes lacking facilities. The Corpus Christi Housing Authority undertook three housing projects to improve conditions during this period, including the Kinney Place complex, the D.N. Leathers housing complex, and the third and largest of the three projects, Navarro Place, built specifically for Corpus Christi's Hispanic community. The project required the removal of approximately 300 substandard dwellings.[207] Construction began in January 1940 and was completed in the spring of 1941.[208] The complex offered 210 modern units with utilities and updated appliances. Residents could choose from three different configurations and each unit had a front and back yard.[209] Plans for the complex also included landscaping and buildings featuring "touches of color borrowed from across the border."[210] According to a 1939 newspaper article, the one- and two-story housing units, referred to as rowhouses, were of built of concrete structural frame buildings with tile, plaster, and stucco finishes. The two-story buildings were divided in a manner so that no units were second floor flats; each unit had upstairs and downstairs living space.[211] In addition, the physical orientation of the housing units created "courts" between units, which served as play areas for children and social spaces for adults.[212]

[207] "Ask Funds for New Housing Project," *Corpus Christi Caller-Times,* 3 August 1939.

[208] "Navarro Place Open House Next Sunday," *Corpus Christi Caller-Times*, 31 January 1941.

[209] "Navarro Place Open House Next Sunday"; "Navarro Place Site Selected by Officials," *Corpus Christi Caller-Times,* 17 September 1939.

[210] "Navarro Place Ready," *Corpus Christi Caller-Times,* 30 March 1941.

[211] "Navarro Place Site Selected by Officials."

[212] "Navarro Place Ready."

The Navarro Place Housing Complex was previously evaluated as eligible for the NRHP. For this project, the housing complex was evaluated under NRHP *Criteria A, B,* and *C*. Its period of significance corresponds to the 1941 construction completion date. Under *Criterion A*, the Navarro Place Housing complex is the largest historic-age housing project built in Corpus Christi. It was constructed solely to alleviate poor living conditions for the city's Hispanic population that had developed in the 1930s and 1940 and is a representative example of how the City of Corpus Christi and its Housing Authority attempted to address substandard living conditions for its Hispanic residents. In addition, the Navarro Place Housing Complex is significant for its role in the social history of Corpus Christi's Hispanic community. The complex was located in the Hill, an area of the city historically associated with the Hispanic community. At the time of its completion in 1941, the Navarro Place Housing Complex provided Hispanic families with improved living conditions. Contemporary newspaper articles indicate that strong support for the project existed among the Hispanic community at the time.[213] The construction of Navarro Place helped maintain Hispanic ties to this area of the city that could have been lost in the face of slum removal. Therefore, the Navarro Place Housing Complex is recommended eligible under *Criterion A* in the areas of *Community Planning and Development* and *Social History*. Regarding *Criterion B*, the complex bears the name of Jose Antonio Navarro, a member of the Texas Congress in 1838 and a delegate to the convention that framed the first contribution. However, no evidence was found to suggest that this mid-twentieth-century housing complex has a direct association to Navarro's political achievements in the late nineteenth century to render it eligible under *Criterion B*. Under *Criterion C*, the complex is a good representative example of a 1940s urban renewal housing project. The complex retains all of its original components and the buildings maintain their original spatial relationship. Its buildings and layout retain a high degree of integrity in terms of location, design, workmanship, materials, setting, feeling, and association. The Navarro Place Housing Complex possesses significance and the degree of integrity necessary to qualify under *Criterion C* as a property type and is recommended eligible for listing in the NRHP.

Resource No. 472

Hebrew Rest Cemetery (1601 Laredo Street)

The Hebrew Rest Cemetery, located at 1601 Laredo Street, was established in 1875 after Capt. Richard King (of King Ranch) donated land for the cemetery to Corpus Christi residents and Hebrew Benevolent Association trustees Emmanuel Morris and David Hirsch. Before then, the nearest Jewish cemetery was in Gonzales, Texas. Hebrew Rest Cemetery sits on approximately one-quarter-block of urban land bounded by Laredo Street on the north and Brownlee Boulevard on the east. The cemetery is characterized by a central sidewalk running east-west from the entrance gate and smaller elongated walkways extending north-south that provide access to rows of graves. The cemetery has a formal appearance, created by the geometric patches of lawn and the concrete sidewalks. The grounds include upright tombstones, grave curbs around tombstone groupings, and an above-ground crypt. The oldest tombstone within the cemetery dates to 1878. Mature trees are located throughout the grounds. The cemetery perimeter is marked by mature trees and a concrete and stucco wall that is approximately five

[213] "Navarro Place Ready."

feet tall; the wall was installed c.1990 as part of a beautification program for the cemetery.[214] The wall also includes integral metal gates near the main entrance, including the modern main entry gate.

The Hebrew Rest Cemetery was established to serve Corpus Christi's earliest Jewish settlers. A number of notable Corpus Christi residents are buried here, including Julius Henry, alderman, postmaster, and owner of a grocery business; Moritz Lichtenstein, a Civil War veteran and founder of the Lichtenstein Department Store; and local businessman Simon Gugenheim, who gifted the land for the YMCA of Corpus Christi, which is located at 417 South Upper Broadway Street. The Richman family, who perished in the 1919 hurricane that devastated Corpus Christi, are also buried here. In 1961 the Temple Beth El took control of the cemetery; Temple Beth El had previously purchased land for Jewish burials at Seaside Memorial Park.[215] The cemetery is still active, though most burials pre-date 1985. Online cemetery inventories indicate that Hebrew Rest Cemetery has at least 180 burials.[216] An OTHM was placed within the grounds in 1981, providing the history of the cemetery.

The Hebrew Rest Cemetery was evaluated for the NRHP under *Criteria A, B,* and *C*, applying *Criteria Consideration D: Cemeteries*. Its period of significance corresponds to the date of its establishment in 1875; although burials continued throughout the nineteenth and twentieth centuries, the significance of the cemetery is closely tied to the establishment of Corpus Christi's Jewish Community in the 1870s and the period was not extended to encompass all burials at the cemetery. The cemetery was the first Jewish cemetery in Corpus Christi and has a direct association with the establishment of a permanent Jewish community in Corpus Christi in the late nineteenth century. The cemetery was created to serve the earliest Jewish settlers in the area and conveys the significance of those settlement patterns through its location and association with notable members of the community. Local Rabbi Paul Joseph of Temple Beth El was quoted in 1992, stating ""Cemeteries traditionally have been a place for families in the Jewish faith," and cemeteries were places "where one could feel a sense of connection that is almost like a gathering of the family clan."[217] Hebrew Rest Cemetery derives significance through its age and association with the establishment of Corpus Christi's Jewish community and is recommended eligible under *Criterion A*, applying *Criteria Consideration D: Cemeteries*. No evidence was found to suggest that the cemetery maintains a significant association with a singular figure that is significant to the history of Corpus Christi to qualify under *Criterion B*. Regarding *Criterion C*, the stucco and concrete wall and modern entry gates that encircle the cemetery are modern intrusions that diminish the overall integrity of the cemetery's original setting and design. Although the majority of grave markers appear to date to the historic period, the modern wall and entry gates alter viewsheds from within and toward the cemetery. As a result, the cemetery does not retain the degree of integrity necessary to qualify under *Criterion C*. The

[214] Libby Averyt, "Hebrew Rest Cemetery Tombstones Offer Sense of Local Jewish History," *Corpus Christi Caller-Times*, 28 December 1992.

[215] Averyt.

[216] "Find a Grave: Hebrew Rest Cemetery," *Find a Grave*, n.d., http://www.findagrave.com/cgi-bin/fg.cgi?page=cr&GScid=2232755&CRid=2232755&pt=Hebrew%20Rest%20Cemetery& (accessed 27 October 2012).

[217] Charles Branning, "Early Jewish Settlers Buried at Hebrew Rest," *Corpus Christi Caller-Times*, 24 March 1998; Averyt.

Hebrew Rest Cemetery is recommended as eligible for the NRHP under *Criterion* A, applying *Criteria Consideration D: Cemeteries*.

Resource No. 474
R. Galvan Building and Ballroom (1624-1632 Agnes Street)

The R. Galvan Building and Ballroom (Galvan Ballroom) is located at the northeast corner of the intersection of Agnes Street and 14th Street, and faces the SH 286 (Crosstown Expressway) frontage road. The building was built in 1949 and opened on March 2, 1950.[218] The first floor contained retail space, a restaurant, and a furniture store.[219] The second floor contained a ballroom and orchestra space. Rafael Galvan constructed the building as a permanent showplace for his 15-piece Galvan Orchestra, which was the largest dance orchestra in Corpus Christi at that time.[220] The building was designed by architect E.E. Hammond to Galvan's specifications. Galvan requested that the building facade replicate the famous Lichtenstein Building, one of Corpus Christi's premier shopping establishments at the time. He also wanted the design of the second-story ballroom and stage to be similar to the Balinese Ballroom in Galveston, Texas.[221]

The two-story Galvan Ballroom has a rectangular plan and flat roof. The majority of exterior walls are clad in brick; decorative tile surrounds storefront doors and windows on the first story. Fenestration generally consists of bands of multi-light louvered awning windows on the second story and fixed-frame and glass block storefront windows. Built in the Art Moderne style, the building has an overall horizontal emphasis. The southwest corner is curved as are several storefront entryways, reflecting the sleekness and movement conveyed in the Art Moderne style. The overall horizontal emphasis is further conveyed through coping along the roofline, horizontal concrete ledges that frame second-story windows, and the first-story metal awning that extends around the entire building; the awning has a concave detail and horizontal lines inscribed into its outer edge. The corner entrance facing the intersection of Agnes and 14th Street is the primary entrance. Several iterations of the Galvan name are painted on exterior wall surfaces, including "R. Galvan Bldg." and "Galvan Music Co." An original marquee sign hangs from the south elevation with the name "R. Galvan Ballroom." Alterations include replacement aluminum storefronts and some boarded over windows on the second story.

Rafael Galvan moved to Corpus Christi in 1896, working first as a fisherman and then serving as the city's first Mexican American police officer. Galvan was also a successful businessman and real estate investor. He was a founding member of the LULAC, which was founded in Corpus Christi on February 17, 1929, and comprised three smaller Hispanic social organizations: the Knights of America in San

[218] Haley Howle, "This Week in Texas Music History: The Galvan Ballroom," *KUT.org*, 27 February 2012, http://kut.org/2012/02/this-week-in-texas-music-history-the-galvan-ballroom/ (accessed 26 October 2012).

[219] 1931 Sanborn Map.

[220] Howle.

[221] David Louzon, "Corpus Christi's Galvan Ballroom: Music and Multiculturalism in the 1950s," *Journal of South Texas* 20 (Fall 2007), 226-227.

Antonio, Sons of America in Corpus Christi, and the Latin American Citizens Council in the Rio Grande Valley.[222]

Galvan founded the Galvan Orchestra in 1947. The group played both American and Latin American pieces.[223] He oversaw construction of the Galvan Ballroom, and the new showplace opened in 1949. The ballroom hosted costume parties and traveling orchestras and became one of the few places in the segregated city where Hispanics, Anglos, and African Americans mixed.[224] Within two years of its opening it had become an important music venue in Corpus Christi, hosting Duke Ellington for a Valentine's Day dance in 1952.[225] The Galvan Orchestra played a mix of jazz and swing, as well as big band music, and featured large names as well as local groups of all races, and did so in English and Spanish.[226] While there were other music venues throughout Corpus Christi, the Galvan Ballroom had a facility large enough to host dances.[227] In addition, Rafael Galvin's role as leader of the Galvan Orchestra and the owner of the Galvan Ballroom put him in contact with many nationally well-known musicians. As a result, many top artists of the time came to Corpus Christi to perform who may not have considered the city as a potential venue.[228] As the city expanded throughout the late twentieth century, other venues opened and the status of the Galvan Ballroom on the local entertainment scene diminished. However, the building remains occupied and, according to an informal conversation with the owner, the ballroom remains intact on the second floor.

The Galvan Ballroom was evaluated for the NRHP under *Criteria A, B,* and *C*. Its period of significance stretches from its 1949 construction date to 1962, to account for its ongoing use as a music venue and ballroom during the 1950s.[229] Under *Criterion A*, the ballroom has a direct association with the development of the Corpus Christi music culture and the integration of the city's diverse residents at a time when most of the south was still segregated. The Galvan Ballroom served as an important venue for music and entertainment, hosting such luminaries as Duke Ellington and Tommy Dorsey. Events and performers at the R. Galvan Ballroom had cross-cultural appeal to Anglo, Hispanic, and African American audiences. Because the Galvan Ballroom had musical groups from multiple cultural backgrounds, audiences were regularly exposed to new types of music, including jazz and swing, which they might have otherwise not experienced. The R. Galvan Ballroom played an important role in facilitating and promoting integration at a time when most of the country remained segregated. Therefore, the R. Galvan Building and Ballroom are recommended as eligible under *Criterion A* in the areas of *Entertainment/Recreation* and *Ethnic Heritage*.

Regarding *Criterion B*, Rafael Galvan was an extremely important Hispanic member of the Corpus Christi community and had a large influence on the city due to his participation in the founding of LULAC as well

[222] "Both LULAC and GI Forum Were Born in Corpus Christi."

[223] Louzon, 215.

[224] Louzon, 213.

[225] Galvan Ballroom Advertisement, *Corpus Christi Caller-Times*, 7 February 1952.

[226] Louzon, 213-214; Howle.

[227] Louzon, 226.

[228] Louzon, 226.

[229] The 1962 date coincides with the NRHP 50-year guideline.

as his Galvan Orchestra and musical events at the Galvan Ballroom. Due to Galvan's role in the founding of LULAC, his service as the first Hispanic police officer in Corpus Christi, and his contributions in the area of entertainment by way of the Galvan Orchestra and the Galvan Ballroom, which allowed a mixing of races during the 1950s in a manner unseen in other aspects of Corpus Christi's social history. Galvan is considered a significant person in the history of Corpus Christi and the building is recommended eligible under *Criterion B* for its association with him.

Under *Criterion C,* the Galvan Ballroom is an excellent example of the Art Moderne style applied to a commercial building. It features the horizontality, curved and smooth wall surfaces, glass block, and other stylistic details that convey the aesthetic of this established architectural style. The building also retains much of its signage from the 1950s, as well as additional signage from later historic periods. While there have been alterations to some of the storefronts on the first story and some windows have been covered on the second story, the building retains a high degree of integrity in terms of its location, design, materials, workmanship, and setting, and conveys its architectural significance. As a result, the Galvan Ballroom is also recommended as eligible for the NRHP under *Criterion C*.

Resource No. 593
House (1216 16th Street)

The house located at 1216 16th Street was constructed c.1920. The house is located on the periphery of the Hill Neighborhood, which was historically associated with Corpus Christi's Hispanic community. The neighborhood was dramatically altered in the 1960s with construction of the Crosstown Expressway, which required the demolition of many homes and structures. This home fronts 16th Street and is oriented toward the 16th Street Crosstown Access road and the Crosstown Expressway. The house has a rectangular form and an irregular gable-on-hip roof with exposed rafter tails and a hip roof dormer. Exterior walls are sheathed in clapboard. A cutaway front porch with square support posts wraps around the principal facade with multiple doorways opening on the porch. Fenestration consists of one-over-one, double-hung wood frame windows with wood surrounds. The house is currently occupied.

The house was evaluated for the NRHP under *Criteria A*, *B*, and *C*. Its period of significance corresponds to the c.1920 date of construction. No evidence was found to suggest that the house has a significant association with an important event, trend, or pattern of events within the context of community planning and development. In addition, research did not reveal that the house has significant association with an important person. Therefore, the house is recommended as not eligible under *Criteria A* or *B*. Under *Criterion C*, the house is a vernacular form that displays some interesting features and retains a high degree of integrity in terms of its design, workmanship, and materials. However, the house does not represent a definitive architectural style and as a residential property, for which there are thousands within the neighborhood and city of Corpus Christi, does not serve as an outstanding example of a property type under *Criterion C*. The home is an intact vernacular example of residential architecture but lacks significance. In addition, the house has diminished integrity in terms of setting, feeling, and association due to the introduction of the Crosstown Expressway, which occurred in the 1960s and outside the home's period of significance. The residence now faces the crosstown expressway and the removal of surrounding homes diminished the historic setting for this residential property. As a result, the house does not qualify under *Criterion C* and is recommended not eligible for listing in the NRHP.

7. Potential Impacts to Surveyed Resources

This section provides information on the proposed project's effects to NRHP-listed and NRHP-eligible properties in the project's APEs. Please note that information on alternative alignments used for determining project effects in this section was taken from preliminary schematics dated September 2012. Alternative alignment and other roadway parameters are subject to change as part of the project development process.

Leopard Street Commercial Historic District

The potential Leopard Street Commercial Historic District takes in portions of four blocks, bounded by Staples Street, Antelope Street, Artesian Street, and Mestina Street (see Figure 19 for a map of the historic district). The district is eligible for listing in the NRHP under *Criterion A* in the areas of *Commerce* and *Ethnic Heritage*. The current IH 37 right-of-way boundary runs along Antelope Street, which is the potential district's northern boundary edge. The district's nearest contributing resource, Resource No. 387 at 725 Waco Street, is located about 150 feet south of an IH 37 off-ramp to Buffalo Street and about 200 feet south of the IH 37 main lanes.

Green Alternative

The Green Alternative would shift the US 181/IH 37 interchange south and west of its current location. To provide adequate roadway geometry for IH 37 as it enters the interchange, the IH 37 right-of-way would be widened from its current section and would curve southward in the vicinity of the proposed historic district. Based on September 2012 schematics, the IH 37 reconstruction would include the taking of two contributing resources of the potential historic district: Resource No. 366 (725 Waco Street) and Resource No. 367 (711 Waco Street). The IH 37 right-of-way would move closer to other district resources on Waco Street and the north side of Leopard Street. For example, the closest district resource that would remain in place would be Resource No. 373 (709 Waco Street), which would be 30 feet south of the IH 37 right-of-way line, 50 feet south of the IH 37 eastbound frontage road, and 160 feet south of the IH 37 main lanes. The Green Alternative would result in a direct impact and Adverse Effect to the proposed historic district as a whole and two contributing resources within the district (725 Waco Street and 711 Waco Street) with the proposed right-of-way acquisition and displacement of buildings.

Orange, Red, and West Alternatives

These alternatives would relocate the US 181 main lanes and convert the former US 181 alignment to an at-grade boulevard. In the vicinity of the district, Antelope Street would be reconstructed as the IH 37 eastbound frontage road, using the existing alignment. The IH 37 main lanes would remain on their current alignment. For the Orange and Red Alternatives only, there would also be direct connector ramps extending eastward from the multi-level interchange and merging into the IH 37 main lanes north of the district. These alternatives would have much less need for additional IH 37 right-of-way in the vicinity of the potential Leopard Street Commercial Historic District compared with the Green Alternative. Some additional right-of-way would be acquired north of Antelope Street and east of Waco Street to accommodate the IH 37 eastbound frontage road, but this acquisition would be outside the potential district boundaries. Based on September 2012 project schematics, there could also be very minor right-of-way acquisition along Antelope Street from Waco Street to Staples Street. Using these schematics,

the possible direct impacts would not result in removal or alteration of contributing resources or other character-defining features of the district. Additional visual and noise impacts would not affect the district's ability to convey its historical significance, particularly given existing traffic from existing Leopard Street and the nearby IH 37 corridor, and the district's significance as a busy commercial area. The Orange, Red, and West Alternatives would have No Adverse Effect to the NRHP-eligible Leopard Street Commercial Historic District.

Resource No. 8
US 181 over Burleson Street
(TxDOT Bridge number 161780010106044)
The US 181 Bridge at Burleson Street is eligible for listing in the NRHP under *Criterion C* in the area of *Engineering*.

Green, Orange, and Red Alternatives
The Green, Orange, and Red Alternatives would remove the existing US 181 Bridge at Burleson Street to accommodate the proposed US 181 facility, with a different curvature and section at Burleson Street. The removal would result in an Adverse Effect to, and a Section 4(f) use of, the NRHP-eligible US 181 Bridge at Burleson Street.

West Alternative
The West Alternative would construct US 181 on new alignment in this area, veering west of existing US 181 just north of Burleson Street. The current US 181 overpass at Burleson Street would be removed to allow for direct at-grade access from Causeway Boulevard to the new US 181 northbound frontage road. The removal would result in an Adverse Effect to, and a Section 4(f) use of, the NRHP-eligible US 181 Bridge at Burleson Street.

Resource No. 14
US 181 northbound frontage road ramp at US 181
(TxDOT bridge number 161780010106043)
The existing US 181 Northbound Frontage Road Bridge at US 181 is a ramp structure carrying northbound traffic from Causeway Boulevard to the US 181 main lanes. It is eligible for listing in the NRHP under *Criterion C* in the area of *Engineering*.

All Alternatives
For all alternatives, US 181 would be constructed on new alignment in this area, west of the existing US 181 alignment. The proposed US 181 facility would have frontage roads adjacent to the main lanes. The existing access system of ramps and connecting local streets would not be used. Existing US 181 would no longer be in use and would likely be obliterated to allow for reuse of excess right-of-way. The current US 181 Northbound Frontage Road Bridge at US 181 would be removed, resulting in an Adverse Effect to, and a Section 4(f) use of, the NRHP-eligible bridge.

Resource No. 39
US 181 over the Corpus Christi Ship Channel, "Corpus Christi Harbor Bridge"
(TxDOT Bridge number 161780010106041)
The US 181 Bridge at the Corpus Christi Ship Channel, commonly known as the Harbor Bridge, is eligible for listing in the NRHP under *Criterion C* in the area of *Engineering.*

All Alternatives
Each of the four alternatives would involve construction of a replacement bridge spanning the Corpus Christi Ship Channel. While the exact location of the replacement bridge varies by alternative, the existing Harbor Bridge would be removed in all four build alternatives for the project. Such removal would result in an Adverse Effect to, and a Section 4(f) use of, the NRHP-eligible Harbor Bridge.

Alternatives that avoid the removal of the Harbor Bridge are being studied through the Section 4(f) evaluation process; however, these avoidance alternatives are neither feasible nor prudent for the purposes of Section 4(f) analysis and are not being carried forward through the project development process. The existing bridge could theoretically remain in place as a monument following construction of a new vehicular bridge to address the project's primary needs. However, retention of the existing bridge would not address the current vertical obstruction to high-clearance ship traffic presented by the bridge. Upkeep of the existing bridge would also pose an overwhelming maintenance expense to local organizations, as the bridge would no longer be eligible for federal highway funding.

Resource No. 43
Centennial Marker (south side of ship channel, under Harbor Bridge)
A 1936 Texas Centennial marker is located directly below the Harbor Bridge on the south side of the Corpus Christi Ship Channel. The marker is eligible for listing in the NRHP under *Criterion A* in the areas of *Entertainment/Recreation* and *Transportation*.

All Alternatives
The marker would remain in place at its current location under all alternatives. The marker has been moved at least once since its original placement in the mid-1930s, but meets *Criteria Consideration B* for moved properties and *Criteria Consideration F* for commemorative properties. The marker plaque text is entitled "Nueces County" and is not dependent on the presence of the existing Harbor Bridge to convey significant historic associations. The project would include measures to protect the marker in place or temporarily store the marker during construction. The project alternatives would have No Adverse Effect to the NRHP-eligible marker.

Resource No. 113
US 181 southbound at Belden Street
(TxDOT bridge number 161780007406050)
The US 181 Southbound Bridge at Belden Street is eligible for listing in the NRHP under *Criterion C* in the area of Engineering.

Green Alternative
In the Green Alternative, US 181 main lanes would shift slightly to the west from the existing alignment at Belden Street. The existing US 181 Southbound Bridge at Belden Street would be removed to accommodate the new US 181 main lanes and the ramp connecting eastbound IH 37 with northbound US 181. The removal would result in an Adverse Effect to the NRHP-eligible bridge.

Orange, Red, and West Alternatives
In the Orange, Red, and West Alternatives, existing US 181 would be removed in this area and the alignment converted to an at-grade boulevard. The intersection of Belden Street and the new boulevard would be an at-grade crossing, with at-grade or slightly elevated frontage roads and ramps just south of Belden Street, to connect with downtown Corpus Christi and westbound IH 37. The existing US 181 Southbound Bridge at Belden Street would be removed to accommodate the at-grade boulevard and new traffic patterns. The removal would result in an Adverse Effect to the NRHP-eligible bridge.

Resource No. 117
San Antonio, Uvalde, and Gulf Railroad Depot (1101 North Tancahua Street)
The former SAU&G Railroad Depot is located at 1101 North Tancahua Street, at the apex of a triangle formed by Tancahua Street, Broadway Street, and Padre Street. The depot is eligible for NRHP listing under *Criterion A* in the areas of *Commerce* and *Transportation* and under *Criterion C* in the area of Architecture. As currently configured, an at-grade off-ramp from southbound US 181 to Padre Street and the IH 37 Access Road forms the southeast boundary of the property parcel containing the SAU&G Depot. The off-ramp and access road are located about 125 feet south and southeast from the depot itself. The US 181 southbound main lanes are currently located about 200 feet south and southeast of the depot.

Green Alternative
The Green Alternative would shift US 181 to the south and west towards the depot property. The realignment would include acquisition of additional right-of-way from a small portion of the depot parking lot. The proposed right-of-way line would be about 60 feet from the depot's northeast corner and about 80 feet from the depot's southeast corner. The US 181 main lanes would be located along the west side of the freeway corridor, with the main lane pavement about 75 feet from the depot's northeast corner and 95 feet from the depot's southeast corner. Side street and intersection work would take place on West Broadway and North Tancahua Streets, but work would be limited to existing right-of-way. Padre Street would be closed between West Broadway Street and Ramirez Street.

The Green Alternative would take a portion of the paved parking area, used by Union Pacific maintenance/operations trucks and as employee parking. The work would not directly affect the character-defining features of the depot. Existing freeway lanes and an off-ramp are already located adjacent to the depot property. The movement of the main lanes closer to the depot would not result in substantial impairment to those features and attributes that convey the depot's historical and architectural significance, considering the modifications to the property's original setting and feeling that are already present. The Green Alternative would therefore result in No Adverse Effect to the NRHP-eligible depot.

Orange, Red, and West Alternatives

These alternatives would remove the current US 181 freeway and US 181/IH 37 interchange, and would convert the former US 181 alignment to an at-grade boulevard. The southbound US 181 main lanes would no longer be present near the depot property. The existing local street adjacent to the depot property would continue to be used as a connection, linking the new boulevard with the IH 37 eastbound frontage road. There would be no additional right-of-way acquisition and there would be no change in distance between the depot and roadway pavement. The Orange, Red, and West Alternatives would have No Effect to the NRHP-eligible depot at 1101 North Tancahua Street.

Resource No. 118

Old Bayview Cemetery (1202 Ramirez Street)

The Old Bayview Cemetery is eligible for NRHP listing under *Criterion A* with application of *Criteria Consideration D*, on the basis of its age and direct association with the establishment of Corpus Christi in the mid-1840s. Currently, the IH 37 main lane pavement is about 285 feet southeast from the cemetery at its closest point. Padre Street runs adjacent to the cemetery's southeast corner and serves as an access road for the US 181/IH 37 interchange. The cemetery is located on a slight bluff above the IH 37 freeway grade.

Green Alternative

In the Green Alternative, the US 181/IH 37 interchange would shift to the south and west of its current location, moving closer to the cemetery. The freeway facility would be elevated from its current grade, with the main lanes crossing over the westbound IH 37 frontage road. Padre Street would no longer serve as an access road and would be closed to traffic. At its northeast corner, the cemetery would be located about 240 feet from the US 181/IH 37 main lanes. A pair of one-story buildings are currently located between the cemetery's northeast corner and the freeway. They would not be acquired or removed by the freeway relocation, and could serve as a buffer between visual and noise impacts from the US 181/IH 37 interchange. The cemetery's southeast corner would be located about 220 feet from the IH 37 westbound frontage road, 270 feet from the nearest ramp facility, and 330 feet from the IH 37 westbound main lanes.

The cemetery has withstood tremendous changes to its surroundings since its establishment and early period of use, and continues to retain integrity of location, association, and feeling, the most important aspects of integrity to convey the cemetery's historical significance. The changes to the freeway location and elevation will likely not pose a major change to the cemetery's integrity, given the modifications to original setting that are already present. There would be no acquisition of right-of-way or other direct impacts to the cemetery. It is difficult to know the exact degree of the project's effects to the cemetery, based on current project schematics. Current schematics indicate that the Green Alternative may have No Adverse Effect to the NRHP-eligible Old Bayview Cemetery. However, if the Green Alternative is selected for implementation, additional investigation may be needed as designs are further developed to identify and assess specific indirect impacts to the cemetery.

Orange, Red, and West Alternatives
These alternatives would remove the existing US 181 main lanes and convert the former US 181 alignment to an at-grade boulevard. Existing Padre Street east and southeast of the cemetery would be closed. IH 37 main lanes would remain along their current alignment, although there could be changes to the freeway width or cross-section. These alternatives would construct an at-grade connection from southbound lanes of the new boulevard to the IH 37 westbound frontage road. The connector would be no closer than the existing Padre Street and would be farther removed from the cemetery in most locations. The Orange, Red, and West Alternatives would have No Effect to the NRHP-eligible Old Bayview Cemetery.

Resource No. 124
Solomon M. Coles High School and Education Center (924 Padre Street)
The Solomon M. Coles High School and Education Center is eligible under NRHP *Criterion A* in the areas of *Education* and *Ethnic Heritage*. The existing IH 37 main lane pavement is located about 150 feet southeast of the Solomon Coles parcel at its closest point. In this location, Padre Street runs along the eastern side of the Coles parcel and serves as an access road for IH 37.

Green Alternative
In this location, the Green Alternative would shift the IH 37 main lanes south, moving them farther from Solomon M. Coles High School and Education Center. Padre Street would be closed and replaced with a fully reconfigured system of ramps and frontage roads. A new at-grade frontage road for westbound IH 37 would be located parallel to the IH 37 main lanes, moving away from the Solomon Coles parcel as it extends north and east. The new frontage road would be adjacent to the southeast corner of the Solomon Coles parcel but no more than about 100 feet from the northeast corner of the parcel. Some side street and intersection work would take place on Winnebago Street in front of the Solomon Coles complex. Project schematics indicate all such work would take place within the existing roadway section without right-of-way acquisition. A ramp from southbound US 181 to the IH 37 westbound frontage road would be located about 210 feet south and southeast from the Solomon Coles parcel at its closest point. The IH 37 main lanes would be located about 350 feet south and southeast of the Solomon Coles parcel at its closest point. The Green Alternative would result in No Effect to the Solomon M. Coles High School and Education Center.

Orange, Red, and West Alternatives
These alternatives would remove the existing US 181 main lanes and convert the former US 181 alignment to an at-grade boulevard. Existing Padre Street east and southeast of the Solomon Coles parcel would be closed. IH 37 main lanes would remain along their current alignment, although there could be changes to the freeway width or cross-section. These alternatives would construct an at-grade connection from southbound lanes of the new boulevard to the IH 37 westbound frontage road. The connector would be no closer than the existing Padre Street and would be farther removed from the Solomon Coles parcel in most locations. The Orange, Red, and West Alternatives would have No Effect to the NRHP-eligible Solomon M. Coles High School and Education Center.

Resource No. 125
US 181 southbound off-ramp at SS 544
(TxDOT bridge number 161780007406171)

Resource No. 133
US 181 northbound at SS 544
(TxDOT bridge number 161780007406170)

Resource No. 134
US 181 northbound on-ramp at SS 544
(TxDOT bridge number 161780007406169)

These three bridges comprise part of the US 181/IH 37 interchange just north of downtown Corpus Christi. SS 544 functions as the eastern terminus of IH 37 as it transitions from freeway to local street section, from the western edge of the interchange to Shoreline Boulevard/Corpus Christi Bay. The US 181 Northbound Ramp Bridge at SS 544 is eligible for NRHP listing under *Criterion C* in the area of *Engineering.* The US 181 Northbound Bridge at SS 544 and the US 181 Southbound Ramp Bridge at SS 544 are eligible for NRHP listing under *Criterion A* in the area of *Transportation* and under *Criterion C* in the area of *Engineering*.

Green Alternative
The Green Alternative would shift the US 181/IH 37 interchange south and west of its current location. The overall interchange would be fully redesigned to reduce the number of ramps and interchange levels. The three NRHP-eligible bridges would be removed as part of the US 181/IH 37 realignment and interchange redesign. The removal would result in an Adverse Effect to the US 181 Northbound Ramp Bridge at SS 544, the US 181 Northbound Bridge at SS 544, and the US 181 Southbound Ramp Bridge at SS 544.

Orange and Red Alternatives
In this area, the Orange and Red Alternatives would remove the current US 181 freeway and US 181/IH 37 interchange, slightly realign IH 37/SS 544, and convert the former US 181 alignment to an at-grade boulevard. New connection ramps would carry Tancahua Street and Carancahua Street across IH 37. The three NRHP-eligible bridges would be removed as part of the US 181/IH 37 realignment and interchange redesign. The removal would result in an Adverse Effect to the US 181 Northbound Ramp Bridge at SS 544, the US 181 Northbound Bridge at SS 544, and the US 181 Southbound Ramp Bridge at SS 544.

West Alternative
The West Alternative would remove the current US 181 freeway and US 181/IH 37 interchange, and would convert the former US 181 alignment to an at-grade boulevard. IH 37/SS 544 would generally remain on the current alignment although changes to the roadway section within that alignment would be anticipated. The three NRHP-eligible bridges would be removed as part of the US 181/IH 37 realignment and interchange redesign. The removal would result in an Adverse Effect to the US 181 Northbound

Ramp Bridge at SS 544, the US 181 Northbound Bridge at SS 544, and the US 181 Southbound Ramp Bridge at SS 544.

Resource No. 130
Nueces County Courthouse (1110 North Mesquite Street)
The Old Nueces County Courthouse, located at 1111 North Mesquite Street, is listed in the NRHP under *Criterion C* in the area of *Architecture*. It is also eligible for listing in the NRHP under *Criterion A* in the area of *Politics/Government*. The 1976 NRHP nomination text does not provide an exact boundary delineation for the property; instead, the property's location is listed as Mesquite and Belden Streets. The Universal Transverse Mercator (UTM) reference coordinates for the property are provided as a single point at the property's center rather than as a polygon. However, one acre is the amount shown as the nominated acreage. Therefore, the NRHP-listed property is assumed to include the entire parcel.

Currently, a concrete retaining wall for the ramp between westbound SS 544 and northbound US 181 runs immediately adjacent to the western boundary of the Old Nueces County Courthouse property parcel. The retaining wall rises from ground level south of the courthouse to about 20 feet high west and northwest of the courthouse. In addition, a spiral pedestrian ramp is located just southwest of the courthouse parcel. From parcel data and aerial maps, it appears that the southwest portion of the original courthouse parcel was taken for the construction of the US 181/IH 37 interchange in the early 1960s.

Green Alternative
The Green Alternative would remove the existing US 181 retaining wall on the property's west side and would shift the US 181 main lanes west of their current location. An at-grade frontage road would be located adjacent to the western boundary line of the courthouse's property parcel. An elevated ramp from westbound SS 544 to northbound US 181 would curve around the property's south and west sides, between 100 and 200 feet from the parcel boundary. The US 181 main lanes would be located between 280 and 350 feet from the parcel boundary. The Green Alternative would have No Adverse Effect to the Old Nueces County Courthouse property and would result in a net benefit to the property.

Orange and Red Alternatives
The Orange and Red Alternatives would remove the current US 181 freeway and US 181/IH 37 interchange, and would convert the former US 181 alignment to an at-grade boulevard. In place of the elevated freeway facility, an at-grade or slightly elevated ramp would extend from Carancahua Street across IH 37 to the new at-grade boulevard. This ramp would be located between 50 and 100 feet west of the courthouse parcel's western boundary. Side street and intersection work would take place on Belden Street near the courthouse parcel's northwest corner; however, September 2012 project schematics for the Orange and Red Alternatives indicate this work would remain within existing right-of-way. SS 544, functioning as the eastern terminus of IH 37 as it transitions from freeway to local street section, would still extend along the courthouse parcel's south side. The closest pavement edge would be approximately 40 feet south of the courthouse parcel's southern boundary. The existing ramp from westbound SS 544 to northbound US 181, which is currently immediately adjacent to the courthouse parcel, would be removed. The Orange and Red Alternatives would have No Adverse Effect to the Old Nueces County Courthouse property and would result in a net benefit to the property.

West Alternative

The West Alternative would remove the current US 181 freeway and US 181/IH 37 interchange, and would convert the former US 181 alignment to an at-grade boulevard. In this alternative, the new at-grade roadway would be located closer to the courthouse parcel compared with the Orange and Red Alternatives, with the pavement edge about 20 feet west of the courthouse parcel at its closest point. The existing ramp from westbound SS 544 to northbound US 181, which is currently immediately adjacent to the courthouse parcel, would be removed. SS 544, functioning as the eastern terminus of IH 37 as it transitions from freeway to local street section, would still extend along the courthouse parcel's south side. The closest pavement edge would vary between 50 to 100 feet south of the courthouse parcel's southern boundary. The West Alternative would have No Adverse Effect to the Old Nueces County Courthouse property and would result in a net benefit to the property.

Resource No. 281

D.N. Leathers Housing Center Complex (1001 Coke Street and 1921 Winnebago Street)

The D.N. Leathers Housing Center Complex (Leathers Complex) is eligible for NRHP listing under *Criterion A* in the areas of *Community Planning and Development* and *Social History*, and under *Criterion C* in the area of *Architecture*. At its closest point, Martin Luther King Jr. Avenue, which serves as the IH 37 access road in this location, is about 200 feet south of the Leathers Complex. The IH 37 main lanes are currently about 260 feet south of the Leathers Complex.

Green and West Alternatives

The Green and West Alternatives would largely continue existing roadway configuration in the vicinity of the Leathers Complex. The existing SH 286/IH 37 interchange would be reconstructed with new ramp configuration. A new IH 37 westbound frontage road would be constructed along the same general alignment as existing Martin Luther King Jr. Avenue, and would remain approximately 200 feet south of the Leathers Complex. The IH 37 main lanes would be relocated about 350 feet south of the complex. An elevated direct connector ramp from northbound SH 286 to westbound IH 37 would curve over the IH 37 main lanes, between 300 and 350 feet south of the Leathers Complex. The IH 37 ramp and frontage road improvements would require acquisition of a thin strip of additional right-of-way along Martin Luther King Jr. Avenue; however, there would be no right-of-way acquisition or other direct impacts to the Leathers Complex. The West Alternative would result in similar roadway configuration as the Green Alternative in the Leathers Complex vicinity, with an additional connection ramp between the IH 37 westbound frontage road and IH 37 main lanes. The Green and West Alternatives would have No Effect to the NRHP-eligible Leathers Complex.

Orange and Red Alternatives

The Orange and Red Alternatives would construct a five-level interchange at the intersection of US 181, IH 37, and SH 286, east and southeast of the Leathers Complex. The interchange construction would entail substantial right-of-way acquisition from T.C. Ayres Park adjacent to the Leathers Complex; however, no right-of-way would be acquired from the Leathers Complex itself.

In the Orange Alternative, the freeway right-of-way line would be located about 125 feet from the Leathers Complex parcel at its closest point, at the complex's northeast corner. The closest freeway improvements to the complex would be a curving elevated ramp connecting southbound US 181 with westbound IH 37 (curving between 140 and 200 feet to the east and southeast of the Leathers Complex) and a ramp connecting southbound US 181 with the southbound SH 286 frontage road (about 250 feet from the complex at its closest point). The southbound US 181 frontage road would be located about 300 feet from the complex at its closest point. A new IH 37 westbound frontage road would be constructed along the same general alignment as existing Martin Luther King Jr. Avenue, and would remain approximately 200 feet south of the Leathers Complex. The IH 37 main lanes would be relocated about 350 feet south of the complex. Winnebago Street would be closed at Coke Street and would no longer be a through street between the Leathers Complex and the Washington-Coles Neighborhood. Instead, a new at-grade street would be built between Nueces Street west of the interchange and Lake Street east of the interchange, passing under the US 181 main lanes.

The Red Alternative is very similar to the Orange Alternative in this vicinity, but moves the interchange slightly to the east. For the Red Alternative, the freeway right-of-way line would be located about 150 feet from the Leathers Complex parcel at its closest point, at the complex's northeast corner. The curving elevated ramp connecting southbound US 181 with westbound IH 37 is also shifted slightly to the east, located between 180 and 230 feet to the east and southeast of the Leathers Complex. The Orange and Red Alternatives would not require right-of-way acquisition and would not result in direct impacts to the Leathers Complex. Indirect impacts consist of changes to local traffic patterns from closure of Winnebago Street, and possible visual and noise interference from the nearby elevated multi-level interchange. However, the Leathers Complex is already located relatively close to existing IH 37 and the IH 37/SH 286 interchange, constructed in the early 1960s well after the complex's construction. Bringing freeway facilities marginally closer to the complex would not compromise its ability to convey the property's historical and architectural significance. Therefore, the Orange and Red Alternatives would have No Adverse Effect to the NRHP-eligible D.H. Leathers Housing Center Complex. Note that this preliminary assessment of effects is based on September 2012 project alternatives, with limited information on specific vertical profiles of the freeway and interchange. If the Orange or Red Alternative is selected for implementation, additional investigation may be needed as designs are further developed to identify and assess specific indirect impacts to the housing complex.

Resource No. 316
House (1414 Leopard Street)

The house at 1414 Leopard Street is eligible for NRHP listing under *Criterion C* in the area of *Architecture*. Currently, the house is about 200 feet south of Antelope Street, which serves as the IH 37 access road in this location. The house is about 325 feet from the IH 37 main lane pavement.

Green Alternative

In this area, the IH 37 main lanes would be realigned but would essentially remain at the same distance from the house at 1414 Leopard Street. The current IH 37 ramp and frontage road system would be fully reconfigured. Antelope Street in this area would be replaced with an eastbound IH 37 frontage road that parallels the IH 37 main lane alignment. The new eastbound IH 37 frontage road would be about 200 feet

north of the house at 1414 Leopard Street and about 150 feet north of the northern boundary line of the associated parcel. The IH 37 main lanes would be about 300 feet north of the house and about 250 feet north from the northern boundary line of the associated parcel. A multi-level interchange for the intersection of IH 37 and SH 286 would be constructed west and northwest of the house, but would be almost 400 feet from the house at its closest point. There would be no right-of-way acquisition or other direct impacts to the 1414 Leopard Street property, and the multi-level interchange would not pose indirect visual or noise impacts that would harm the property's ability to convey its architectural significance. The Green Alternative would have No Adverse Effect to the historic property at 1414 Leopard Street.

Orange, Red, and West Alternatives

The Orange, Red, and West Alternatives would relocate US 181 on new alignment and construct a multi-level interchange at the confluence of US 181, IH 37, and SH 286. With four freeways entering the interchange at this location, the multi-level interchange for the Orange and Red Alternatives would be taller and would require more levels than the interchanges for the Green and West Alternatives. IH 37 main lanes would remain in the same general location, and the ramp and frontage road system would be fully reconfigured. The multi-level interchange would be located west and southwest of 1414 Leopard Street, and would be about 300 feet from the house at its closest point. The closest elements of the freeway reconstruction project would be the IH 37 eastbound frontage road (200 feet north of the house, 150 feet north of the northern edge of the associated parcel); the northbound SH 286-to eastbound IH 37 main lane direct connector (250 feet west and northwest of the house); braided ramps (260 feet north of the house, 210 feet north of the northern edge of the parcel); and the IH 37 main lanes (350 feet north of the house, 300 feet north of the northern edge of the parcel). The northbound SH 286 to eastbound IH 37 direct connector would be elevated as part of the overall interchange and also to braid over the IH 37 eastbound main lane to IH 37 eastbound frontage road ramp. There would be no right-of-way acquisition or other direct impacts to the 1414 Leopard Street property, and the multi-level interchange would not pose indirect visual or noise impacts that would harm the property's ability to convey its architectural significance. The Orange, Red, and West Alternatives would have No Adverse Effect to the historic property at 1414 Leopard Street.

Resource No. 385

Broadway Bluff Improvement (Between Upper Broadway and Lower Broadway Street, south of Winnebago Street)

The NRHP-listed Broadway Bluff Improvement extends from the east curb line of North Upper Broadway Street to the west curb line of Lower North Broadway Street (about 78 feet), with a northern boundary along an imaginary line extending from the southeast corner of Block 7 Bluff Addition, better described as the north Winnebago Street right-of-way line. Currently, this portion of North Upper Broadway Street is a one-way roadway, with southbound traffic only. It serves as a surface roadway option for drivers that have exited southbound US 181 to go into downtown Corpus Christi. North Lower Broadway Street currently handles one-way northbound traffic north of Twigg Street and turns into an on-ramp for traffic entering northbound US 181 from downtown.

Green Alternative
In this alternative, US 181 and IH 37 would continue to use the existing roadway corridor, but the US 181/IH 37 interchange would be reconfigured to move slightly south and west of its current location. September 2012 project schematics for the Green Alternative show that North Upper Broadway Street would be removed from the US 181/IH 37 traffic circulation pattern. North Lower Broadway Street north of Twigg Street would be an at-grade surface roadway extending northward, turning into a frontage road for US 181 three blocks north of the Broadway Bluff Improvement. Based on the September 2012 Green Alternative schematic, there would be no right-of-way acquisition from the Broadway Bluff Improvement and there would be No Effect to the historic NRHP-listed property.

Red and Orange Alternatives
The Red and Orange Alternatives would convert the existing US 181 facility into an at-grade boulevard from IH 37 to the Corpus Christi Ship Channel. Based on September 2012 project schematics for the Orange and Red Alternatives, North Upper Broadway Street and North Lower Broadway Street would no longer act as connecting roadways to areas north of IH 37. Existing ramps and connector facilities from the US 181/IH 37 interchange to North Upper Broadway Street and North Lower Broadway Street would be removed. Instead, Tancahua Street and Carancahua Street would cross over IH 37 between downtown Corpus Christi and the at-grade boulevard on the former US 181 alignment. The Red and Orange Alternatives would not acquire additional right-of-way from the Broadway Bluff Improvement and would have No Effect on the historic NRHP-listed property.

West Alternative
The West Alternative would convert the existing US 181 facility into an at-grade boulevard from IH 37 to the Corpus Christi Ship Channel. Existing ramps and connector facilities from the US 181/IH 37 interchange to North Upper Broadway Street and North Lower Broadway Street would be removed. North Upper Broadway Street and North Lower Broadway Street would serve as at-grade roadways connecting downtown Corpus Christi and the at-grade boulevard on the former US 181 alignment. Based on the September 2012 project schematic for the West Alternative, there would be no right-of-way acquisition from the Broadway Bluff Improvement and there would be No Effect to the historic NRHP-listed property.

Resource No. 386
Somico Building (807 North Upper Broadway Street)
The Somico Building is located at 807 North Upper Broadway Street, at the northwest corner of North Upper Broadway Street and Buffalo Street. The property is recommended as eligible for listing in the NRHP under *Criterion A* in the area of *Commerce* and *Criterion C* in the area of *Architecture*.

Green Alternative
In this alternative, US 181 and IH 37 would continue to use the existing roadway corridor, but the US 181/IH 37 interchange would be reconfigured to move slightly south and west of its current location. September 2012 project schematics for the Green Alternative show that North Upper Broadway Street would be removed from the US 181/IH 37 traffic circulation pattern. The main lanes and frontage roads for IH 37 and US 181 would move about 25 feet farther away from the Somico Building compared with

their current location. Based on the September 2012 Green Alternative schematic, there would be no right-of-way acquisition from the historic property and No Effect to the Somico Building property.

Red and Orange Alternatives
The Red and Orange Alternatives would convert the existing US 181 facility into an at-grade boulevard from IH 37 to the Corpus Christi Ship Channel. Based on September 2012 project schematics, North Upper Broadway Street would be removed from the US 181/IH 37 traffic circulation pattern. Existing ramps and connector facilities from the US 181/IH 37 interchange to North Upper Broadway Street and North Lower Broadway Street would be removed. Instead, Carancahua Street would be a one-way roadway carrying traffic northbound, with an overpass across IH 37 to connect downtown Corpus Christi with the at-grade boulevard on the former US 181 alignment. In addition, Winnebago Street would act as an eastbound frontage road for IH 37, terminating at North Upper Broadway Street.

Carancahua Street is located about 225 feet west of the Somico Building. The property parcel containing the Somico Building forms an L-shape, with a small portion extending westward to Carancahua Street to provide driveway access to the Somico Building rear parking lot. Areas of the parcel closest to Carancahua Street are likely not historically associated with the Somico Building. At this location, project activities on Carancahua Street appear to be limited to at-grade roadway work within the existing right-of-way and cross-section. Winnebago Street is located about 150 feet north of the Somico Building and about 100 feet north of the property parcel at its closest point. An existing one-story restaurant is located between Winnebago Street and the Somico Building parcel. Project activities on Winnebago Street at this location also appear to be limited to at-grade roadway work within the existing right-of-way and cross-section.

Based on the September 2012 project schematics, the Red and Orange Alternatives would not acquire additional right-of-way from the Somico Building property and would have No Effect on the NRHP-eligible property.

West Alternative
The West Alternative would convert the existing US 181 facility into an at-grade boulevard from IH 37 to the Corpus Christi Ship Channel. The existing ramp and connector from the US 181/IH 37 interchange to North Upper Broadway Street would be removed. North Upper Broadway Street would serve as an at-grade roadway connecting downtown Corpus Christi and the at-grade boulevard on the former US 181 alignment. September 2012 project schematics indicate North Upper Broadway Street as a surface connector from IH 37 southward to the Somico Building. At this location, project activities on North Upper Broadway Street appear to be limited to at-grade roadway work within the existing right-of-way and cross-section. Based on this information, it appears that the West Alternative would have No Effect on the NRHP-eligible Somico Building.

Resource No. 455
Navarro Place Housing Complex (160 North 19th Street)
The Navarro Place Housing Complex is eligible for NRHP listing under *Criterion A* in the areas of *Community Planning and Development* and *Social History*, and under *Criterion C* in the area of *Architecture*. The Navarro Place Housing Complex extends on the south side of Mussett Street between

North 19th Street on the west and North Culberson Street, which serves as the SH 286 southbound frontage road, on the east. The existing SH 286 right-of-way adjoins the Navarro Place Housing Complex. The SH 286 main lanes are currently about 150 feet east of the complex's northeast corner and about 100 feet east of the complex's southeast corner.

Green Alternative
Based on September 2012 project schematics, project activities along SH 286 would terminate near Mussett Street, at the northeast corner of the Navarro Place Housing Complex. Project activities just northeast of the complex would consist of reconstruction of the existing frontage road and tapering of the SH 286/IH 37 interchange ramps into the SH 286 main lanes. Any roadway improvements south of that location would presumably take place within the existing section and profile of SH 286. The Green Alternative would have No Adverse Effect to the NRHP-eligible Navarro Place Housing Complex.

West Alternative
Based on September 2012 project schematics, project activities along SH 286 would terminate near Caldwell Street, about 600 feet northeast of the Navarro Place Complex. Project activities northeast of the complex would consist of reconstruction of the existing frontage road and tapering of the SH 286/IH 37 interchange ramps into the SH 286 main lanes. Any roadway improvements south of that location would presumably take place within the existing section and profile of SH 286. The West Alternative would have No Adverse Effect to the NRHP-eligible Navarro Place Housing Complex.

Orange and Red Alternatives
The Orange and Red Alternatives would construct a five-level interchange for the intersection of US 181, IH 37, and SH 286. In the vicinity of the Navarro Place Housing Complex, several ramps and direct connectors from the interchange would merge and taper into the SH 286 main lanes and frontage roads. Adjacent to the Navarro Place Housing Complex, the SH 286 right-of-way would be widened to accommodate frontage roads, braided entrance and exit ramps, and SH 286 main lanes. An elevated direct connector from eastbound IH 37 to southbound SH 286 would merge into the SH 286 main lanes about 200 feet northeast of the complex's northeast corner. September 2012 project schematics indicate acquisition of a thin strip of right-of-way, estimated to be 10 to 20 feet in width, from the Navarro Place Housing Complex parcel. The acquisition would bring the SH 286 right-of-way to the edge of the easternmost row of multi-family dwellings in the complex. Please note that the project schematics remain in a preliminary stage and may be adjusted to reduce or avoid takings from the NRHP-eligible property. At this stage of design, it is difficult to discern specific effects to the Navarro Place Housing Complex. Taking of right-of-way from the complex would be a direct impact but effects to character-defining features of the complex, such as dwellings and accessory buildings, are not clear at this time.

Resource No. 472
Hebrew Rest Cemetery (1601 Laredo Street)
The Hebrew Rest Cemetery is eligible for NRHP listing under *Criterion A*, through application of *Criteria Consideration D: Cemeteries*. The cemetery is composed of two adjoining property parcels. The larger parcel contains the majority of the cemetery's gravesites. The smaller parcel, located to the east of the main cemetery parcel, contains a c.1960 residence formerly occupied by cemetery caretakers as well as

additional space for gravesites. The smaller cemetery parcel is located about 100 feet east of the SH 286 right-of-way and about 150 feet east of the SH 286 main lanes at their closest proximity. The larger parcel is located about 150 feet east of the SH 286 right-of-way and about 200 feet east of the SH 286 main lanes.

Green and West Alternatives
Based on September 2012 project schematics, project activities along SH 286 would terminate near Caldwell Street, about 1,000 feet north of the cemetery. Any roadway improvements south of that location would presumably take place within the existing section and profile of SH 286. The Green and West Alternatives would have No Adverse Effect to the NRHP-eligible Hebrew Rest Cemetery.

Orange and Red Alternatives
With the Orange and Red Alternatives, SH 286 would be widened in this location to accommodate main freeway lanes, entrance and exit ramps to the SH 286/IH 37/US 181 interchange, and frontage roads. Recent changes to the proposed alignment for these alternatives shift the highway right-of-way sufficiently west to avoid a property taking or other direct impacts to the cemetery. The cemetery's significance relates to its age and its associations with the establishment of Corpus Christi's Jewish community. Expansion of SH 286 does not compromise the ability to convey the cemetery's historical significance. The Hebrew Rest Cemetery is already located relatively close to existing SH 286 freeway and elevated SH 286/Laredo Street grade separation structure, constructed in the 1960s. Bringing freeway facilities closer to the cemetery would not compromise its ability to convey the property's historical significance. The Red and Orange Alternatives would therefore have No Adverse Effect to the NRHP-eligible Hebrew Rest Cemetery.

Resource No. 474
R. Galvan Building and Ballroom (1624-1632 Agnes Street)
The Galvan Building is located at the northeast corner of Agnes Street and the SH 286 northbound frontage road. The building is located about 20 feet east of the SH 286 right-of-way and about 70 feet east of the SH 286 main lanes, which are elevated in this location to provide an underpass for Agnes Street, Laredo Street, and the former Tex-Mex Railroad corridor. The Galvan Building is eligible for NRHP listing under *Criterion A* in the areas of *Entertainment/Recreation* and *Ethnic Heritage*, under *Criterion B* for its associations with Rafael Galvan, and under *Criterion C* in the area of *Architecture*.

Green and West Alternatives
Based on September 2012 project schematics, project activities along SH 286 would terminate near Caldwell Street, about 0.25-mile north of the Galvan Building. Any roadway improvements south of that location would presumably take place within the existing section and profile of SH 286. The Green and West Alternatives would have No Adverse Effect to the NRHP-eligible Galvan Building.

Orange and Red Alternatives
With the Orange and Red Alternatives, SH 286 would be widened in this location to accommodate main freeway lanes, entrance and exit ramps to the SH 286/IH 37/US 181 interchange, and frontage roads. The freeway widening would take the parcel containing the Galvan Building and would displace the building itself. The Red and Orange Alternatives would result in an Adverse Effect to the NRHP-eligible Galvan Building.

8. Potential Section 4(f) Properties

Based on the NRHP eligibility recommendations presented in Section 6 of this report, the proposed project would result in a taking of land from, or a use of, the NRHP-listed or NRHP-eligible properties listed in Table 8, which are subject to the requirements of Section 4(f) of the Department of Transportation Act (23 Code of Federal Regulations 774).

Please note that information on alternative alignments used for determining potential Section 4(f) uses in this section was taken from preliminary project schematics dated September 2012. Alternative alignment and other roadway parameters are subject to change as part of the project development process.

Table 8. List of Potential Section 4(f) Properties

Resource no.	Address / location	Resource name	Direct Impacts?				Features in direct impact zone?	Preliminary 4(f) recommendation
			Green	Orange	Red	West		
8	US 181 over Burleson Street	Bridge	X	X	X	X	Entire resource	Programmatic
14	US 181 NB frontage road ramp at US 181	Bridge	X	X	X	X	Entire resource	Programmatic
39	US 181 over Corpus Christi Ship Channel	Harbor Bridge	X	X	X	X	Entire resource	Programmatic
113	US 181 SB at Belden Street	Bridge	X	X	X	X	Entire resource	Programmatic
117	1101 North Tancahua Street	SAU&G Depot	X				None	De minimus
125	US 181 SB off-ramp at SS 544	Bridge	X	X	X	X	Entire resource	Programmatic
133	US 181 NB at SS 544	Bridge	X	X	X	X	Entire resource	Programmatic
134	US 181 NB on-ramp at SS 544	Bridge	X	X	X	X	Entire resource	Programmatic
NA	Leopard Street	Leopard Street Commercial District	X				Two contributing buildings	Individual
366	725 Waco Street	Commercial Building	X				Entire resource	Contributing to Leopard Street Historic District

Table 8. List of Potential Section 4(f) Properties

Resource no.	Address / location	Resource name	Direct Impacts?				Features in direct impact zone?	Preliminary 4(f) recommendation
			Green	Orange	Red	West		
367	711 Waco Street	Commercial Building	X				Entire resource	Contributing to Leopard Street Historic District
455	160 North 19th Street	Navarro Place Housing Complex		X	X		Unknown (likely minor taking, no buildings)	Unknown pending design refinement
474	1624-1632 Agnes Street	R. Galvan Building and Ballroom		X	X		Entire resource	Individual

9. List of Preparers

Survey documentation and evaluation activities were performed by qualified Mead & Hunt staff meeting the *Secretary of the Interior's Standards for Professional Qualifications*. Mead & Hunt staff who worked on the project are:

Name	Title	Role
Richard E. Mitchell, AICP	Senior Professional Historian	• Project manager • Directed survey documentation and evaluation activities • QA/QC of field survey report products and project deliverables
Emily Pettis	Senior Professional Historian	• Project review; QA/QC of survey report
Sara Gredler	Historian	• Conducted field survey documentation • Prepared survey report, including eligibility determinations and project impacts • Prepared survey documentation forms and inventory • Prepared survey maps
Timothy Smith	Historian	• Conducted field survey documentation • Prepared survey report, including eligibility determinations and project impacts • Prepared survey documentation forms and inventory
Greg Rainka	Historian	• Assisted with historic context
Sebastian Renfield	Historian	• Assisted with historic context
Dustin Nielsen	Technical Editor/ Clerical	• Edited and formatted survey report

Bibliography

"$78,000 Mexican Methodist Church Dedication Set Today." *Corpus Christi Caller-Times*, 4 July 1948.

"Adequate Housing by Private Industry Available to City." *Corpus Christi Caller-Times*, 17 November 1949.

"Anniversary of Leathers Units Today." *Corpus Christi Caller-Times*, 7 December 1952.

"Ask Funds for New Housing Project." *Corpus Christi Caller-Times,* 3 August 1939.

Baird, Mike. "Local Rabbi Writes Book on Texas' Jewish Heritage." *Corpus Christi Caller-Times*, 16 May 2007.

"Bayview Mesquite Tree Unlikely to Fade Away." *Corpus Christi Caller-Times*, 26 February 1987.

"Both LULAC and GI Forum Were Born in Corpus Christi." *Corpus Christi Caller-Times*, 18 January 1959.

Broadway Bluff Improvement. Washington, D.C.: National Register of Historic Places, National Park Service, 31 October 1984.

Cardenas, Juan. "The Cut." *Corpus Christi Caller-Times,* 23 June 1983.

-----. "Cut Was Once Known As La Cortada." *Corpus Christi Caller-Times,* 14 July 1983.

"Ceremonies Tuesday Dedicate St. Joseph Catholic Church." *Corpus Christi Caller-Times,* 2 July 1950.

"Church Celebrating 90th Anniversary." *Corpus Christi Caller-Times,* 9 November 1974.

Cinema Treasures, LLC. "Melba Theatre." Cinema Treasures. http://cinematreasures.org/theaters/19653 (accessed 5 November 2012).

Citizen's State Bank 25th Anniversary Advertisement. *Corpus Christi Caller-Times*, Wednesday, 31 July 1973.

City of Milwaukee Department of City Development. "Historic Designation Study Report: Charles Kren Building & Carriage Barn. [Milwaukee, Wis.], Winter 2002. http://www.city.milwaukee.gov/ImageLibrary/Groups/cityHPC/DesignatedReports/vticnf/HDKren.pdf (accessed 5 November 2012).

"Cornerstone Ceremony To Be Held At Church Sunday." *Corpus Christi Caller-Times,* 31 March 1950.

Corpus Christi Arts Council. "Bayfront Park and Civic Center for Corpus Christi Metropolitan Area," 1962. Brochure available in "Bayfront Plaza-Art & Science Park (1960-1969)" vertical file folder at the Corpus Christi Public Library.

Corpus Christi Caller-Times. 18 May 1940, photograph of Leopard Street.

"Corpus Christi's Century of Progress with 7 Modern Theatres." *Corpus Christi Caller-Times*, 29 October 1939.

"The Corpus Christi Port Project." General Executive Committee. October 20, 1921. Corpus Christi Library Vertical Files, CCVF – Port Project Documents 1921.

"Corpus Christi, Texas." Encyclopedia of Southern Jewish Communities. Published by the Goldring/Woldenberg Institute of Southern Jewish Life. http://www.msje.org/history/archive/tx/corpuschristi.html (accessed 28 October 2012).

"Corpus Christi Theatres to Erect Three New Show Houses During 1941." *Corpus Christi Press*, 10 January 1941.

Deswysen, Ed. "Groundbreaking for Housing Project Set." *Corpus Christi Caller-Times,* 10 September 1968.

"Downtown Campus: Old County Courthouse May Be Site." *Corpus Christi Caller-Times*, undated article (1990).

Fernandez, Emerida. *Emerida Fernandez Remembers Corpus Christi: The Early Years.* Rockport, Tex.: Magner Publishing, 2001.

Forero, Sandra. "First Blacks Paved Road to Equality." *Corpus Christi Caller-Times,* 30 December 1984.

Galvan Ballroom Advertisement. *Corpus Christi Caller-Times*, 7 February 1952.

Garza, Adriana. "Student Studies Local Theaters, Spanish Films." *Corpus Christi Caller-Times*, 3 January 2006.

George, Ron. "Cleanup Project Targets Abandoned Buildings." *Corpus Christi Caller-Times,* 4 November 1996.

-----. "Officials Want to Sell D.N. Leathers Public Housing Project." *Corpus Christi-Caller Times*, 8 September 1995, B7.

Givens, Murphy. "Religious Roots." *Corpus Christi Caller-Times*, 15 August 2001.

-----. "When Corpus Christi Emerged From Darkness, Sloth: Changes from 1880-1900 Were Dramatic." *Corpus Christi Caller-Times*. http://www.caller.com/news/2010/oct/20/when-corpus-christi-emerged-from-darkness-sloth/?print=1 (accessed 5 November 2012).

Glasrud, Bruce A. et al. *Images of America: African Americans in Corpus Christi*. Charleston, S.C.: Arcadia Publishing, 2012.

Harbor Playhouse. "History of Harbor Playhouse." http://www.harborplayhouse.com/history/ (accessed 2 November 2012).

"H.E.B. Stores to Move Offices to Downtown." *Corpus Christi Caller-Times*, 1 April 1971.

Heines, Vivienne. *Historic Corpus Christi: A Sesquicentennial History.* San Antonio, Tex.: Historical Publishing Network, 2002.

"History of Northside's Isolation Has Gone Unwritten," *Corpus Christi Caller-Times*, 8 February 1998.

"Housing Project Dead-End Street Plans Stymied." *Corpus Christi Caller-Times*, 9 September 1939.

"Housing Survey Reveals Need for Slum Clearance Project in City." *Corpus Christi Caller-Times*, 24 April 1938.

Howell, Msgr. Michael A. "Old Bayview – Not Just Another Cemetery." *Journal of South Texas* 15, no. 2 (Fall 2002).

Howle, Haley. "This Week in Texas Music History: The Galvan Ballroom." *KUT.org*, 27 February 2012. http://kut.org/2012/02/this-week-in-texas-music-history-the-galvan-ballroom/ (accessed 26 October 2012).

Insurance Maps of Corpus Christi, Texas. New York: Sanborn Map Company, 1900.

Insurance Maps of Corpus Christi, Texas. New York: Sanborn Map Company, 1909.

Insurance Maps of Corpus Christi, Texas. New York: Sanborn Map Company, 1914.

Insurance Maps of Corpus Christi, Texas. New York: Sanborn Map Company, 1919.

Insurance Maps of Corpus Christi, Texas. New York: Sanborn Map Company, 1927.

Insurance Maps of Corpus Christi, Texas. New York: Sanborn Map Company, 1931.

Insurance Maps of Corpus Christi, Texas. New York: Sanborn Map Company, 1931, revised 1950. Two vols.

Jares, Andrea. "Building Suspense." *Corpus Christi Caller-Times*, 2 July 2000, http://www.caller2.com/2000/july/02/today/business/3717.html (accessed 26 October 2012).

Jones, W. Dwayne. *A Field Guide to Gas Stations in Texas*. Historical Studies Report No. 2003-3, prepared for Texas Department of Transportation Environmental Affairs Division by Knight and Associates, October 2003.

Kessler, Rabbi James L. "Jews." *Handbook of Texas Online*. Texas State Historical Society. http://www.tshaonline.org/handbook/online/articles/pxj01 (accessed 30 October 2012).

Kilgore, Dan E. "Corpus Christi: A Quarter Century of Development, 1900-1925." *The Southwestern Historical Quarterly* 75, no. 4 (April 1972): 434-60.

Leatherwood, Art. "Naval Air Station, Corpus Christi." *Handbook of Texas Online.* Texas State Historical Society. http://www.tshaonline.org/handbook/online/articles/qbn01 (accessed 1 November 2012).

"Local Bank To Expand Facilities." *Corpus Christi Caller-Times*, 18 January 1973.

"Local Congregation to Break Ground." *Corpus Christi Caller-Times,* 29 July 1967.

Long, Christopher. "Corpus Christi, Texas." *Handbook of Texas Online.* Texas State Historical Society. http://www.tshaonline.org/handbook/online/articles/hdc03 (accessed 1 November 2012).

Louzon, David. "Corpus Christi's Galvan Ballroom: Music and Multiculturalism in the 1950s." *Journal of South Texas* 20, no. 2 (Fall 2007).

Ma, Jason. "Courthouse Annex May Be Destroyed." *Corpus Christi Caller-Times*, 30 August 2001.

Malan, Denise. "Land of Ill-fated Leathers Homes Now in Limbo." *Corpus Christi Caller-Times*, 4 October 2009, A1.

"Marker to Commemorate Pioneers' Resting Place." *Corpus Christi Caller-Times*, 5 November 1967.

"Marker Outside Church To Tell History In Two Languages." *Corpus Christi Caller-Times*, 26 February 1995.

Mead & Hunt, Inc. *Final Evaluation Methodology*. Texas Historic Bridge Inventory, Evaluation of 1945-1965 Bridges. Prepared for the Texas Department of Transportation, 2009.

-----. *Historic Context for Texas Bridges, 1945-1965*. Prepared for the Texas Department of Transportation, 2009.

"Mexican Church Here Receives $65,000 Gift." *Corpus Christi Caller-Times*, 24 October 1947.

Murray, E'lane Carlisle. "Celebrating Solomon Coles' Birthday." *South Texas Informer & Business Journal* (August 1992).

"Navarro Place Open House Next Sunday." *Corpus Christi Caller-Times*, 31 January 1941.

"Navarro Place Ready." *Corpus Christi Caller-Times,* 30 March 1941.

"Navarro Place Site Selected by Officials." *Corpus Christi Caller-Times,* 17 September 1939.

"Negro Housing Project Will Be Dedicated Here This Afternoon." *Corpus Christi Caller-Times*, 17 August 1941.

"Negro Low-Rent Housing Project Open for Occupancy November 1." *Corpus Christi Caller-Times*, 26 July 1940.

"Newly Enlarged Banking Facility to be Opened." *Corpus Christi Caller-Times*, 11 December 1967.

"North Side Apartments Opening Set." *Corpus Christi Caller-Times,* 31 July 1969.

"Oil Firms Will Build $1 Million Home Here." *Corpus Christi Caller-Times*, 12 October 1952.

Parker, Dan. "Buried History: New Website Chronicles City's Past by Compiling Stories Of Those Buried at Historic Old Bayview Cemetery. *Corpus Christi Caller-Times*, 19 February 2002.

Patch, Joseph Dorst. *The Concentration of Zachary Taylor's Army at Corpus Christi, Texas*. N.p.: n.d.

Pentony, Lynn. "Minerals Firm Closes After 37 Years Here." *Corpus Christi Caller*, 9 October 1970.

"Plans for Science Park Outlined by Foundation." *Corpus Christi Caller*, 31 October 1963.

Ramage, Margaret. "Doubly Expanded Coles Is Finishing Its Make-Up Now." *Corpus Christi Caller-Times*, 8 September 1968.

Randl, Chad. "Preservation Brief 46: The Preservation and Reuse of Historic Gas Stations." National Park Service, U.S. Department of the Interior, n.d. http://www.nps.gov/hps/tps/briefs/brief46.pdf (accessed 5 November 2012).

Russell, Tim. *Fill'er Up! The Great American Gas Station*. St. Paul, Minn.: Voyageur Press, an imprint of MBI Publishing Company, 2007.

San Miguel, Jr., Guadalupe. "Endless Pursuits: The Chicano Educational Experience in Corpus Christi, Texas, 1880-1960." PhD dissertation, Stanford University, 1979.

Sanborn Map Company. *Insurance Maps of Corpus Christi, Texas*. New York City, 1931 (revised 1950), volume 1.

Sanchez, Felix. "Bayview Cemetery Has Secure Spot in City History." *Corpus Christi Caller-Times*, 14 December 1978.

Santos-Garza, Venessa. "Coles Lives On In New Role." *Corpus Christi Caller-Times*, 8 November 2005.

-----. "Markers of Northside's Past Fading." *Corpus Christi Caller-Times*, 13 February 2005.

Smith, Mike D. "Rail Expansion Positions Port of Corpus Christi to Grab New Business." *Corpus Christi Caller-Times,* 20 June 2011. http://www.caller.com/news/2011/jun/20/rail-expansion-positions-port-to-grab-new/ (accessed 1 November 2012).

Smith, Rhonda. "Coles Alumni Reunite, Remember." *Corpus Christi Caller-Times*, 13 August 1992.

"Steamboat House." Online photo gallery for Corpus Christi Caller-Times. http://www.caller.com/photos/galleries/2007/dec/03/steamboat-house/2927/ (accessed 5 November 2012).

Strahan, Amy. "Refineries Are a Mixed Blessing For Residents," *Corpus Christi Caller-Times,* 22 June 1998.

Strasburg, Jenny. "The Northside: A Place in History, Forgotten Neighborhood." *Corpus Christi Caller-Times*, 8 February 1998.

"Tenant Selection for Negro Housing Unit Set for August." *Corpus Christi Caller-Times*, 2 June 1940.

Texas Historical Commission. "Texas Historic Sites Atlas." Nueces County Courthouse. http://atlas.thc.state.tx.us/ (accessed 9 November 2012).

Texas Jazz Festival. "History." http://www.texasjazz-fest.org/TEXAS_JAZZ_FESTIVAL/HISTORY.html (accessed 2 November 2012).

"Then and Now: A Diversity Timeline." *Corpus Christi Caller-Times,* 8 November 1999.

"Three Local-Based Companies To Become Part of Sun Oil." *Corpus Christi Caller-Times*, 11 July 1970.

UBP Properties, LLC. *The Broadway | Luxury Living | Corpus Christi, Texas*, 2009. http://www.thebroadwaycorpuschristi.com/home.html (accessed 26 October 2012).

US Department of Transportation – Federal Highway Administration and Texas Department of Transportation, Corpus Christi District Office. *Draft Historic Resources Report: Harbor Bridge Project US 181 (Harbor Bridge)/SH 286 (Crosstown Expressway), Corpus Christi, Nueces County, Texas.* December 2007.

Victor, Sally S. *1989 Corpus Christi City-Wide Historic Site Survey – Phase I*. Prepared for the City of Corpus Christi Landmark Commission, 1989.

-----. *1991 Corpus Christi City-Wide Historic Site Survey – Phase II*. Prepared for the City of Corpus Christi Landmark Commission, 1991.

-----. *1993 Corpus Christi City-Wide Historic Site Survey – Phase IIA*. Prepared for the City of Corpus Christi Landmark Commission, 1993.

-----. *1994 Corpus Christi City-Wide Historic Site Survey – Phase IIB*. Prepared for the City of Corpus Christi Landmark Commission, 1994.

-----. *1997 Corpus Christi City-Wide Historic Site Survey – Phase IIC*. Prepared for the City of Corpus Christi Landmark Commission, 1997.

Walberg, Margaret. *Broadway Bluffs Improvement Project*. Washington, D.C.: National Register of Historic Places, National Park Service, 11 November 1985.

"Wastewater Treatment." City of Corpus Christi Wastewater Department. http://www.cctexas.com/wastewater/ (accessed 2 November 2012).

Weiner, Hollace Ava and Kenneth D. Roseman. *Lone Stars of David: The Jews of Texas*. Waltham, Mass.: Brandeis University Press, 2007.

Werner, George C. "Railroads." *Handbook of Texas Online.* Texas State Historical Society. http://www.tshaonline.org/handbook/online/articles/eqr01 (accessed 8 November 2012).

Wood, Jim. "Bayfront Science Park Begins to Take Shape." *Corpus Christi Caller-Times*, 19 November 1967.

Writers' Program of the Work Projects Administration in the State of Texas. *Corpus Christi: A History and Guide.* Corpus Christi, Tex.: Corpus Christi Caller-Times, 1942.

Young, Nancy Beck. "San Antonio, Uvalde and Gulf Railroad." *Handbook of Texas Online.* Texas State Historical Society. http://www.tshaonline.org/handbook/online/articles/eqs12 (accessed 8 November 2012).

Appendix A. Project Alternative Map



Project Alternatives Overview Map
Corpus Christi Harbor Bridge -
Bridge Replacement Historic Resources Survey
Green, Orange, Red, and Western Alternatives
Corpus Christi, Texas

N

0 1,000 2,000 4,000 6,000 8,000
Feet

Appendix B. Surveyed Historic-Age Resources Map



Map Key for Surveyed Properties Location Map
Corpus Christi Harbor Bridge -
Bridge Replacement Historic Resources Survey
Green, Orange, Red, and Western Alternatives
Corpus Christi, Texas



Surveyed Properties Location Map
Corpus Christi Harbor Bridge - Bridge Replacement Historic Resources Survey
Green, Orange, Red, and Western Alternatives
Corpus Christi, Texas

Legend

- Existing Right-of-Way
- Surveyed Property
- Green Area of Potential Effects
- Red Area of Potential Effects
- Orange Area of Potential Effects
- Western Area of Potential Effects

Plate 1

N

Aerial imagery courtesy of Microsoft Bing.

0 75 150 300 450 600 Feet



Surveyed Properties Location Map
Corpus Christi Harbor Bridge - Bridge Replacement Historic Resources Survey
Green, Orange, Red, and Western Alternatives
Corpus Christi, Texas

Legend

- Existing Right-of-Way
- Surveyed Property
- Green Area of Potential Effects
- Red Area of Potential Effects
- Orange Area of Potential Effects
- Western Area of Potential Effects

Plate 2

N

Aerial imagery courtesy of Microsoft Bing.

0 75 150 300 450 600 Feet



Surveyed Properties Location Map
Corpus Christi Harbor Bridge - Bridge Replacement Historic Resources Survey
Green, Orange, Red, and Western Alternatives
Corpus Christi, Texas

Legend

- Existing Right-of-Way
- Surveyed Property
- Green Area of Potential Effects
- Red Area of Potential Effects
- Orange Area of Potential Effects
- Western Area of Potential Effects

Plate 3

N

Aerial imagery courtesy of Microsoft Bing.

0 75 150 300 450 600 Feet



Surveyed Properties Location Map
Corpus Christi Harbor Bridge - Bridge Replacement Historic Resources Survey
Green, Orange, Red, and Western Alternatives
Corpus Christi, Texas

Legend

- Existing Right-of-Way
- Surveyed Property
- Green Area of Potential Effects
- Red Area of Potential Effects
- Orange Area of Potential Effects
- Western Area of Potential Effects

Plate 4

N

Aerial imagery courtesy of Microsoft Bing.

0 75 150 300 450 600
Feet

Surveyed Properties Location Map
Corpus Christi Harbor Bridge - Bridge Replacement Historic Resources Survey
Green, Orange, Red, and Western Alternatives
Corpus Christi, Texas

Legend

- Existing Right-of-Way
- Surveyed Property
- Green Area of Potential Effects
- Red Area of Potential Effects
- Orange Area of Potential Effects
- Western Area of Potential Effects

N

Plate 5

Aerial imagery courtesy of Microsoft Bing.

0 75 150 300 450 600 Feet



Surveyed Properties Location Map
Corpus Christi Harbor Bridge - Bridge Replacement Historic Resources Survey
Green, Orange, Red, and Western Alternatives
Corpus Christi, Texas

Legend

- Existing Right-of-Way
- Surveyed Property
- Green Area of Potential Effects
- Red Area of Potential Effects
- Orange Area of Potential Effects
- Western Area of Potential Effects

Plate 6

N

Aerial imagery courtesy of Microsoft Bing.

0 75 150 300 450 600 Feet



Surveyed Properties Location Map
Corpus Christi Harbor Bridge - Bridge Replacement Historic Resources Survey
Green, Orange, Red, and Western Alternatives
Corpus Christi, Texas

Legend

- Existing Right-of-Way
- Surveyed Property
- Green Area of Potential Effects
- Red Area of Potential Effects
- Orange Area of Potential Effects
- Western Area of Potential Effects

Plate 7

N

Aerial imagery courtesy of Microsoft Bing.

0 75 150 300 450 600 Feet



Surveyed Properties Location Map
Corpus Christi Harbor Bridge - Bridge Replacement Historic Resources Survey
Green, Orange, Red, and Western Alternatives
Corpus Christi, Texas

Legend

- Existing Right-of-Way
- Surveyed Property
- Green Area of Potential Effects
- Red Area of Potential Effects
- Orange Area of Potential Effects
- Western Area of Potential Effects

Plate 8

N

Aerial imagery courtesy of Microsoft Bing.

0 75 150 300 450 600 Feet



Surveyed Properties Location Map
Corpus Christi Harbor Bridge - Bridge Replacement Historic Resources Survey
Green, Orange, Red, and Western Alternatives
Corpus Christi, Texas

Legend

- Existing Right-of-Way
- Surveyed Property
- Green Area of Potential Effects
- Red Area of Potential Effects
- Orange Area of Potential Effects
- Western Area of Potential Effects

Plate 9

Aerial imagery courtesy of Microsoft Bing.

0 75 150 300 450 600 Feet



Surveyed Properties Location Map
Corpus Christi Harbor Bridge - Bridge Replacement Historic Resources Survey
Green, Orange, Red, and Western Alternatives
Corpus Christi, Texas

Legend

- Existing Right-of-Way
- Surveyed Property
- Green Area of Potential Effects
- Red Area of Potential Effects
- Orange Area of Potential Effects
- Western Area of Potential Effects

Plate 10

N

Aerial imagery courtesy of Microsoft Bing.

0 75 150 300 450 600 Feet



Surveyed Properties Location Map
Corpus Christi Harbor Bridge - Bridge Replacement Historic Resources Survey
Green, Orange, Red, and Western Alternatives
Corpus Christi, Texas

Legend

- Existing Right-of-Way
- Surveyed Property
- Green Area of Potential Effects
- Red Area of Potential Effects
- Orange Area of Potential Effects
- Western Area of Potential Effects

N

Plate 11

Aerial imagery courtesy of Microsoft Bing.

0 75 150 300 450 600 Feet



Surveyed Properties Location Map
Corpus Christi Harbor Bridge - Bridge Replacement Historic Resources Survey
Green, Orange, Red, and Western Alternatives
Corpus Christi, Texas

Legend

- Existing Right-of-Way
- Surveyed Property
- Green Area of Potential Effects
- Red Area of Potential Effects
- Orange Area of Potential Effects
- Western Area of Potential Effects

Plate 12

N

Aerial imagery courtesy of Microsoft Bing.

0 75 150 300 450 600 Feet



Surveyed Properties Location Map
Corpus Christi Harbor Bridge - Bridge Replacement Historic Resources Survey
Green, Orange, Red, and Western Alternatives
Corpus Christi, Texas

Legend

- Existing Right-of-Way
- Surveyed Property
- Green Area of Potential Effects
- Red Area of Potential Effects
- Orange Area of Potential Effects
- Western Area of Potential Effects

Plate 13

N

Aerial imagery courtesy of Microsoft Bing.

0 75 150 300 450 600 Feet

Surveyed Properties Location Map
Corpus Christi Harbor Bridge - Bridge Replacement Historic Resources Survey
Green, Orange, Red, and Western Alternatives
Corpus Christi, Texas

Legend

- Existing Right-of-Way
- Surveyed Property
- Green Area of Potential Effects
- Red Area of Potential Effects
- Orange Area of Potential Effects
- Western Area of Potential Effects

N

Plate 14

Aerial imagery courtesy of Microsoft Bing.

0 75 150 300 450 600
Feet



Surveyed Properties Location Map
Corpus Christi Harbor Bridge - Bridge Replacement Historic Resources Survey
Green, Orange, Red, and Western Alternatives
Corpus Christi, Texas

Legend

- Existing Right-of-Way
- Surveyed Property
- Green Area of Potential Effects
- Red Area of Potential Effects
- Orange Area of Potential Effects
- Western Area of Potential Effects

Plate 15

Aerial imagery courtesy of Microsoft Bing.

0 75 150 300 450 600 Feet



Surveyed Properties Location Map
Corpus Christi Harbor Bridge - Bridge Replacement Historic Resources Survey
Green, Orange, Red, and Western Alternatives
Corpus Christi, Texas

Legend

- Existing Right-of-Way
- Surveyed Property
- Green Area of Potential Effects
- Red Area of Potential Effects
- Orange Area of Potential Effects
- Western Area of Potential Effects

Plate 16

N

Aerial imagery courtesy of Microsoft Bing.

0 75 150 300 450 600 Feet



Surveyed Properties Location Map
Corpus Christi Harbor Bridge - Bridge Replacement Historic Resources Survey
Green, Orange, Red, and Western Alternatives
Corpus Christi, Texas

Legend

- Existing Right-of-Way
- Surveyed Property
- Green Area of Potential Effects
- Red Area of Potential Effects
- Orange Area of Potential Effects
- Western Area of Potential Effects

Plate 17

N

Aerial imagery courtesy of Microsoft Bing.

0 75 150 300 450 600 Feet



Surveyed Properties Location Map
Corpus Christi Harbor Bridge - Bridge Replacement Historic Resources Survey
Green, Orange, Red, and Western Alternatives
Corpus Christi, Texas

Legend

- Existing Right-of-Way
- Surveyed Property
- Green Area of Potential Effects
- Red Area of Potential Effects
- Orange Area of Potential Effects
- Western Area of Potential Effects

Plate 18

N

Aerial imagery courtesy of Microsoft Bing.

0 75 150 300 450 600 Feet



Surveyed Properties Location Map
Corpus Christi Harbor Bridge - Bridge Replacement Historic Resources Survey
Green, Orange, Red, and Western Alternatives
Corpus Christi, Texas

Legend

- Existing Right-of-Way
- Surveyed Property
- Green Area of Potential Effects
- Red Area of Potential Effects
- Orange Area of Potential Effects
- Western Area of Potential Effects

Plate 19

N

Aerial imagery courtesy of Microsoft Bing.

0 75 150 300 450 600 Feet

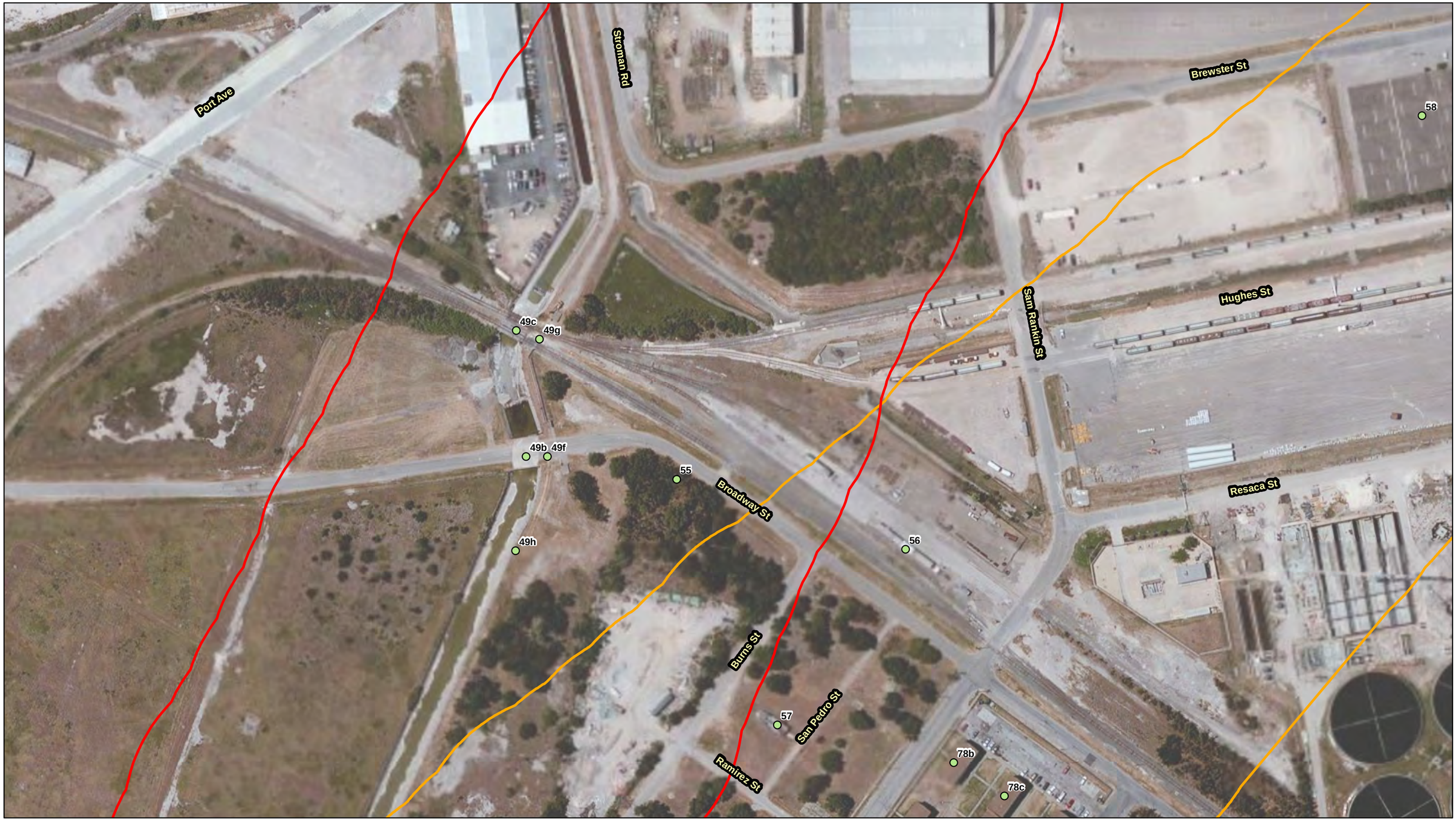

Surveyed Properties Location Map
Corpus Christi Harbor Bridge - Bridge Replacement Historic Resources Survey
Green, Orange, Red, and Western Alternatives
Corpus Christi, Texas

Legend

- Existing Right-of-Way
- Surveyed Property
- Green Area of Potential Effects
- Red Area of Potential Effects
- Orange Area of Potential Effects
- Western Area of Potential Effects

Plate 20

N

Aerial imagery courtesy of Microsoft Bing.

0 75 150 300 450 600 Feet



Surveyed Properties Location Map
Corpus Christi Harbor Bridge - Bridge Replacement Historic Resources Survey
Green, Orange, Red, and Western Alternatives
Corpus Christi, Texas

Legend

- Existing Right-of-Way
- Surveyed Property
- Green Area of Potential Effects
- Red Area of Potential Effects
- Orange Area of Potential Effects
- Western Area of Potential Effects

Plate 21

N

Aerial imagery courtesy of Microsoft Bing.

0 75 150 300 450 600 Feet



Surveyed Properties Location Map
Corpus Christi Harbor Bridge - Bridge Replacement Historic Resources Survey
Green, Orange, Red, and Western Alternatives
Corpus Christi, Texas

Legend

- Existing Right-of-Way
- Surveyed Property
- Green Area of Potential Effects
- Red Area of Potential Effects
- Orange Area of Potential Effects
- Western Area of Potential Effects

Plate 22

N

Aerial imagery courtesy of Microsoft Bing.

0 75 150 300 450 600 Feet



Surveyed Properties Location Map
Corpus Christi Harbor Bridge - Bridge Replacement Historic Resources Survey
Green, Orange, Red, and Western Alternatives
Corpus Christi, Texas

Legend

- Existing Right-of-Way
- Surveyed Property
- Green Area of Potential Effects
- Red Area of Potential Effects
- Orange Area of Potential Effects
- Western Area of Potential Effects

Plate 23

N

Aerial imagery courtesy of Microsoft Bing.

0 75 150 300 450 600 Feet

Surveyed Properties Location Map
Corpus Christi Harbor Bridge - Bridge Replacement Historic Resources Survey
Green, Orange, Red, and Western Alternatives
Corpus Christi, Texas

Legend

- Existing Right-of-Way
- Surveyed Property
- Green Area of Potential Effects
- Red Area of Potential Effects
- Orange Area of Potential Effects
- Western Area of Potential Effects

Plate 24

N

Aerial imagery courtesy of Microsoft Bing.

0 75 150 300 450 600 Feet

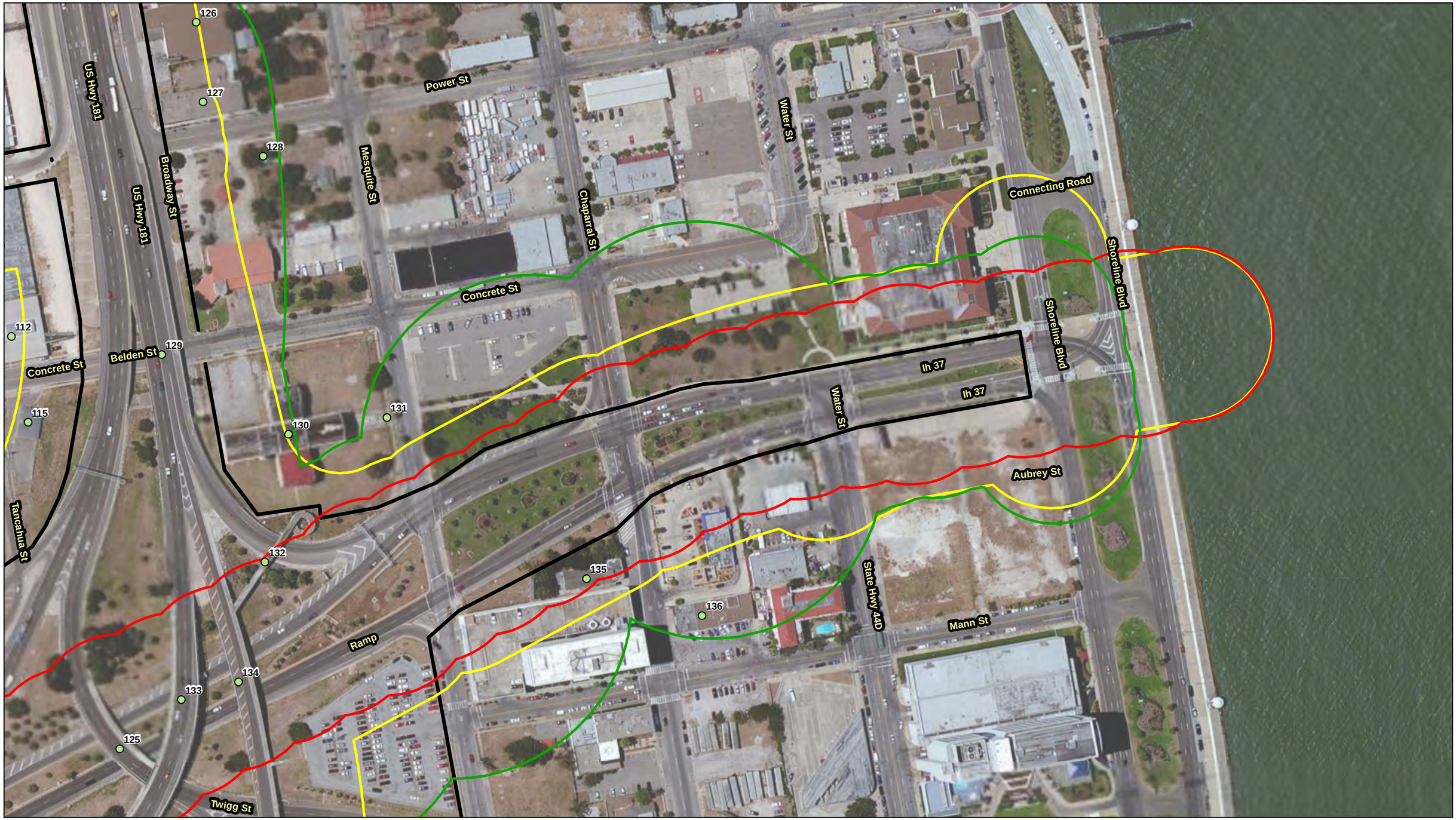

Surveyed Properties Location Map
Corpus Christi Harbor Bridge - Bridge Replacement Historic Resources Survey
Green, Orange, Red, and Western Alternatives
Corpus Christi, Texas

Legend

- Existing Right-of-Way
- Surveyed Property
- Green Area of Potential Effects
- Red Area of Potential Effects
- Orange Area of Potential Effects
- Western Area of Potential Effects

Plate 25

Aerial imagery courtesy of Microsoft Bing.

0 75 150 300 450 600 Feet

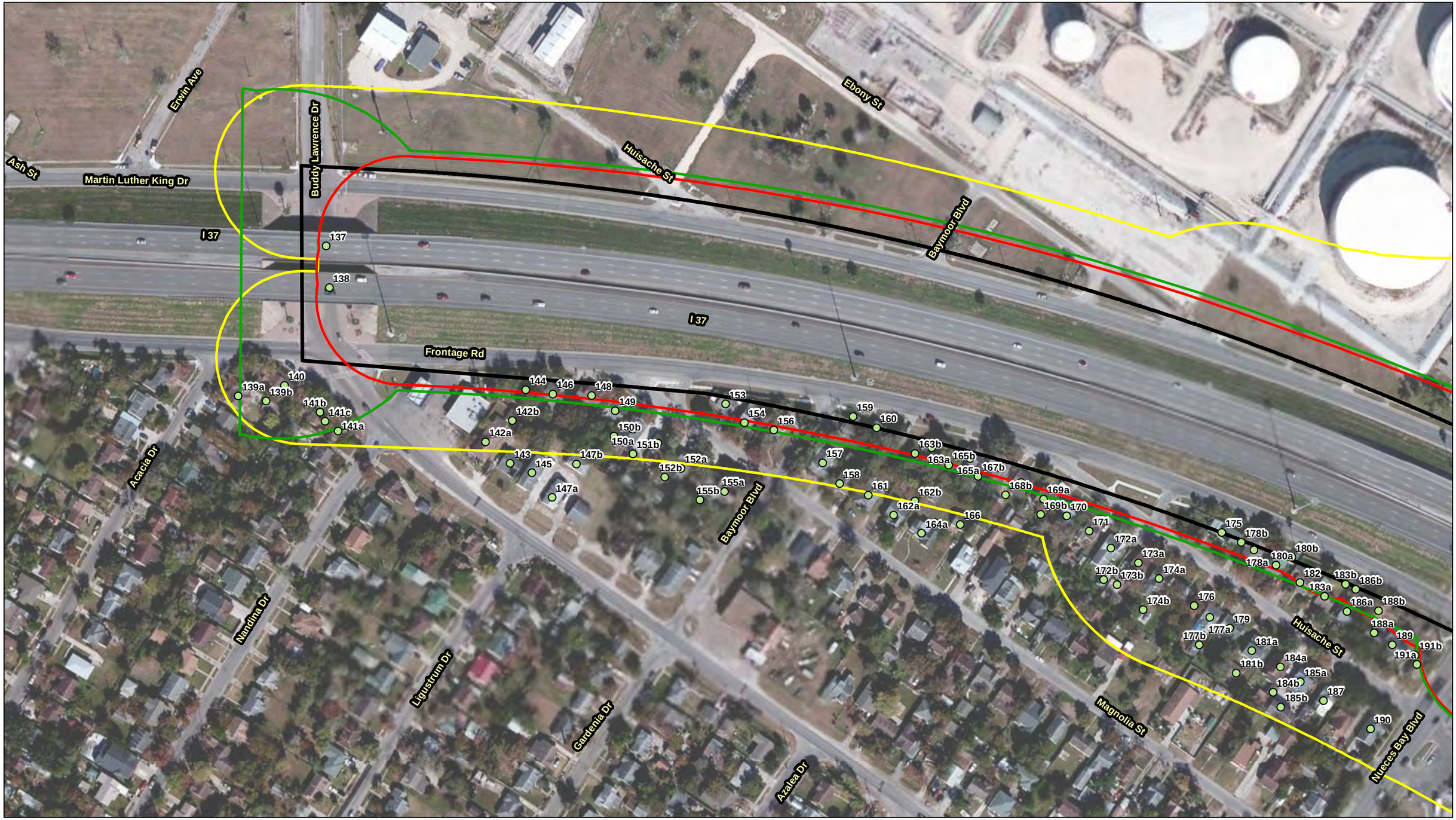

Surveyed Properties Location Map
Corpus Christi Harbor Bridge - Bridge Replacement Historic Resources Survey
Green, Orange, Red, and Western Alternatives
Corpus Christi, Texas

Legend

- Existing Right-of-Way
- Surveyed Property
- Green Area of Potential Effects
- Red Area of Potential Effects
- Orange Area of Potential Effects
- Western Area of Potential Effects

Plate 26

N

Aerial imagery courtesy of Microsoft Bing.

0 75 150 300 450 600 Feet



Surveyed Properties Location Map
Corpus Christi Harbor Bridge - Bridge Replacement Historic Resources Survey
Green, Orange, Red, and Western Alternatives
Corpus Christi, Texas

Legend

- Existing Right-of-Way
- Surveyed Property
- Green Area of Potential Effects
- Red Area of Potential Effects
- Orange Area of Potential Effects
- Western Area of Potential Effects

Plate 27

Aerial imagery courtesy of Microsoft Bing.

0 75 150 300 450 600 Feet



Surveyed Properties Location Map
Corpus Christi Harbor Bridge - Bridge Replacement Historic Resources Survey
Green, Orange, Red, and Western Alternatives
Corpus Christi, Texas

Legend

- Existing Right-of-Way
- Surveyed Property
- Green Area of Potential Effects
- Red Area of Potential Effects
- Orange Area of Potential Effects
- Western Area of Potential Effects

Plate 28

N

Aerial imagery courtesy of Microsoft Bing.

0 75 150 300 450 600 Feet

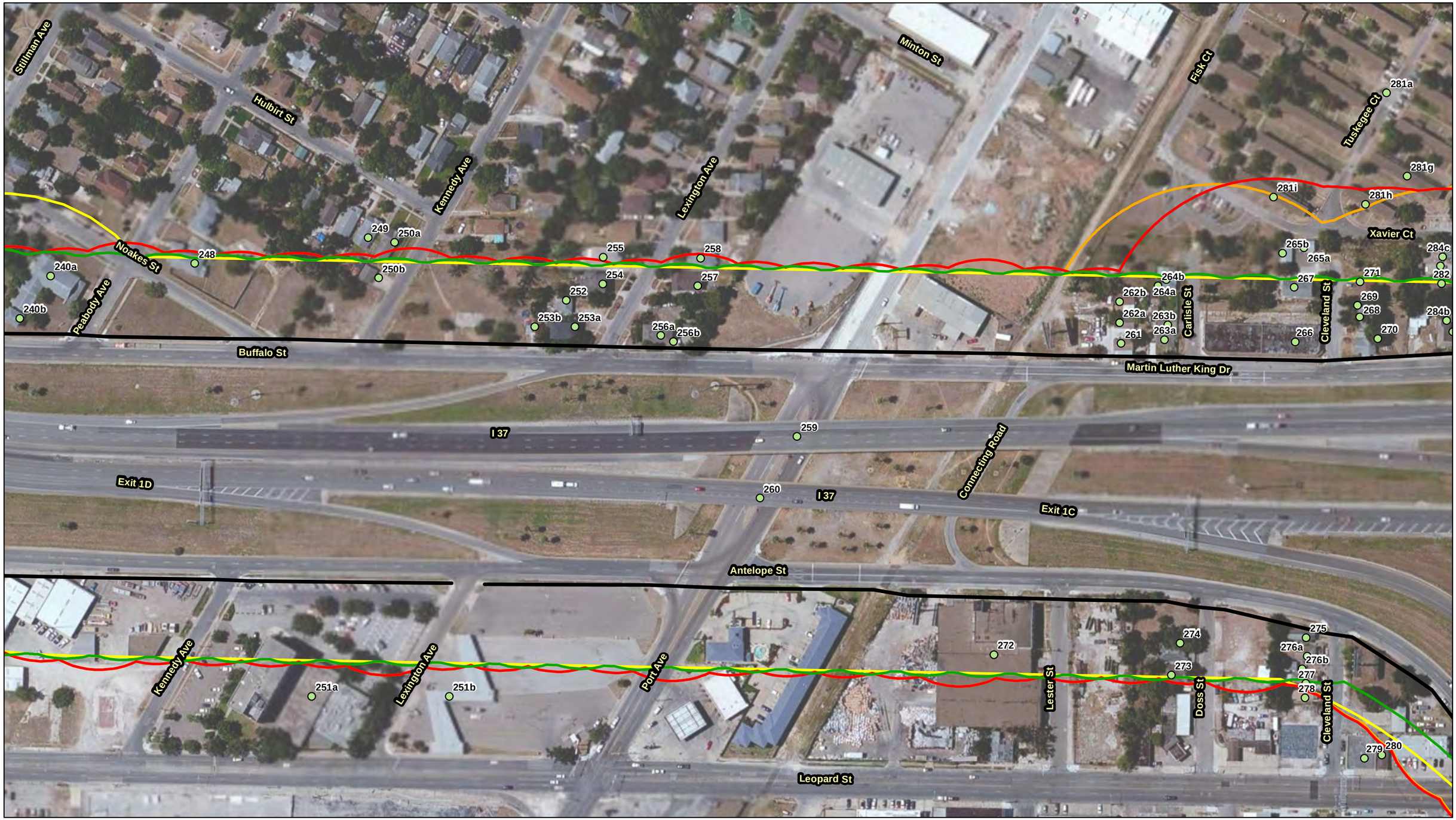

Surveyed Properties Location Map
Corpus Christi Harbor Bridge - Bridge Replacement Historic Resources Survey
Green, Orange, Red, and Western Alternatives
Corpus Christi, Texas

Legend

- Existing Right-of-Way
- Surveyed Property
- Green Area of Potential Effects
- Red Area of Potential Effects
- Orange Area of Potential Effects
- Western Area of Potential Effects

Plate 29

Aerial imagery courtesy of Microsoft Bing.

N

0 75 150 300 450 600 Feet

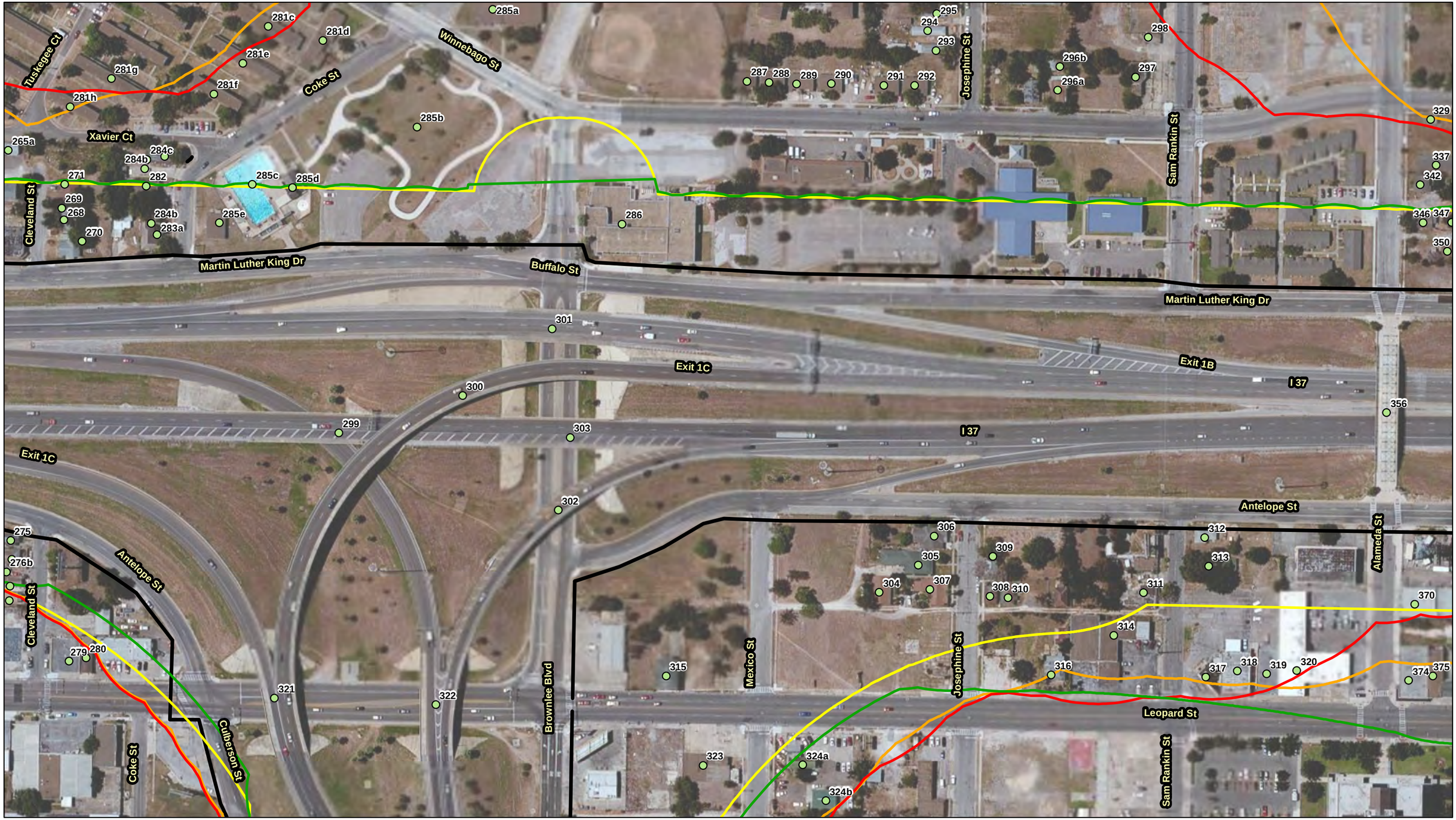

Surveyed Properties Location Map
Corpus Christi Harbor Bridge - Bridge Replacement Historic Resources Survey
Green, Orange, Red, and Western Alternatives
Corpus Christi, Texas

Legend

- Existing Right-of-Way
- Surveyed Property
- Green Area of Potential Effects
- Red Area of Potential Effects
- Orange Area of Potential Effects
- Western Area of Potential Effects

N

Plate 30

Aerial imagery courtesy of Microsoft Bing.

0 75 150 300 450 600 Feet

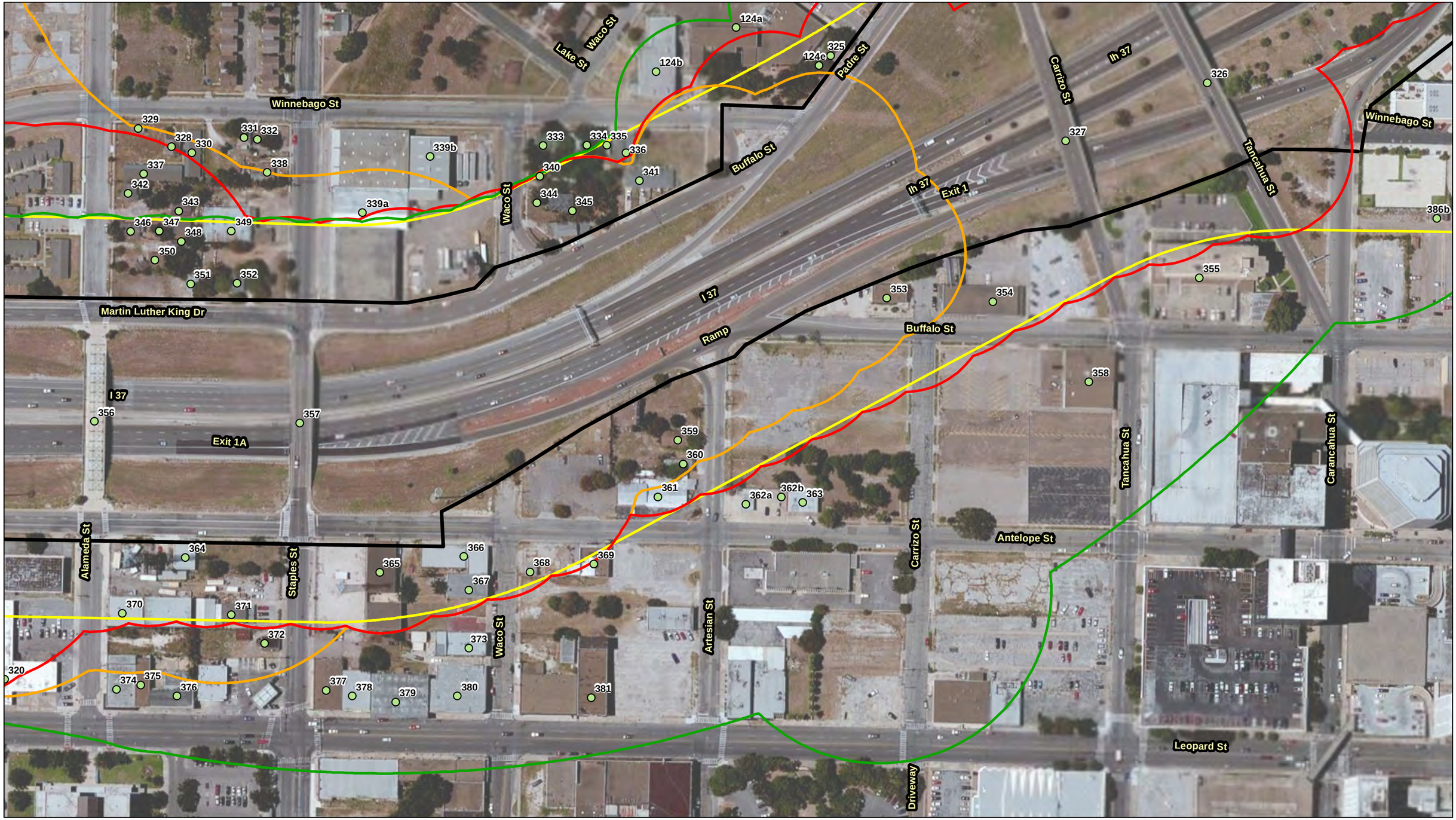

Surveyed Properties Location Map
Corpus Christi Harbor Bridge - Bridge Replacement Historic Resources Survey
Green, Orange, Red, and Western Alternatives
Corpus Christi, Texas

Legend

- Existing Right-of-Way
- Surveyed Property
- Green Area of Potential Effects
- Red Area of Potential Effects
- Orange Area of Potential Effects
- Western Area of Potential Effects

Plate 31

Aerial imagery courtesy of Microsoft Bing.

N

0 75 150 300 450 600 Feet



Surveyed Properties Location Map
Corpus Christi Harbor Bridge - Bridge Replacement Historic Resources Survey
Green, Orange, Red, and Western Alternatives
Corpus Christi, Texas

Legend

- Existing Right-of-Way
- Surveyed Property
- Green Area of Potential Effects
- Red Area of Potential Effects
- Orange Area of Potential Effects
- Western Area of Potential Effects

Plate 32

N

Aerial imagery courtesy of Microsoft Bing.

0 75 150 300 450 600 Feet

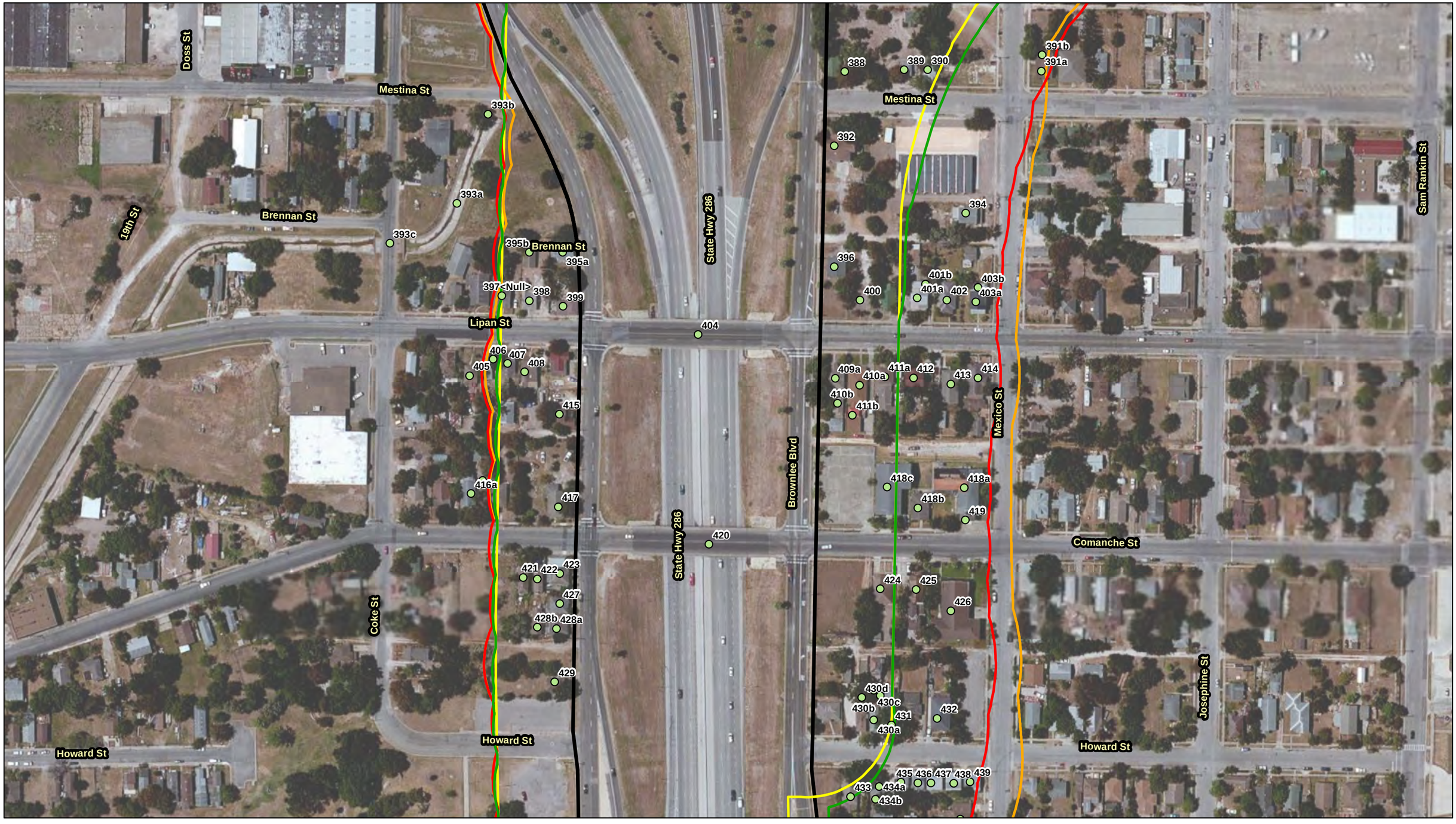

Surveyed Properties Location Map
Corpus Christi Harbor Bridge - Bridge Replacement Historic Resources Survey
Green, Orange, Red, and Western Alternatives
Corpus Christi, Texas

Legend

- Existing Right-of-Way
- Surveyed Property
- Green Area of Potential Effects
- Red Area of Potential Effects
- Orange Area of Potential Effects
- Western Area of Potential Effects

Plate 33

N

Aerial imagery courtesy of Microsoft Bing.

0 75 150 300 450 600 Feet

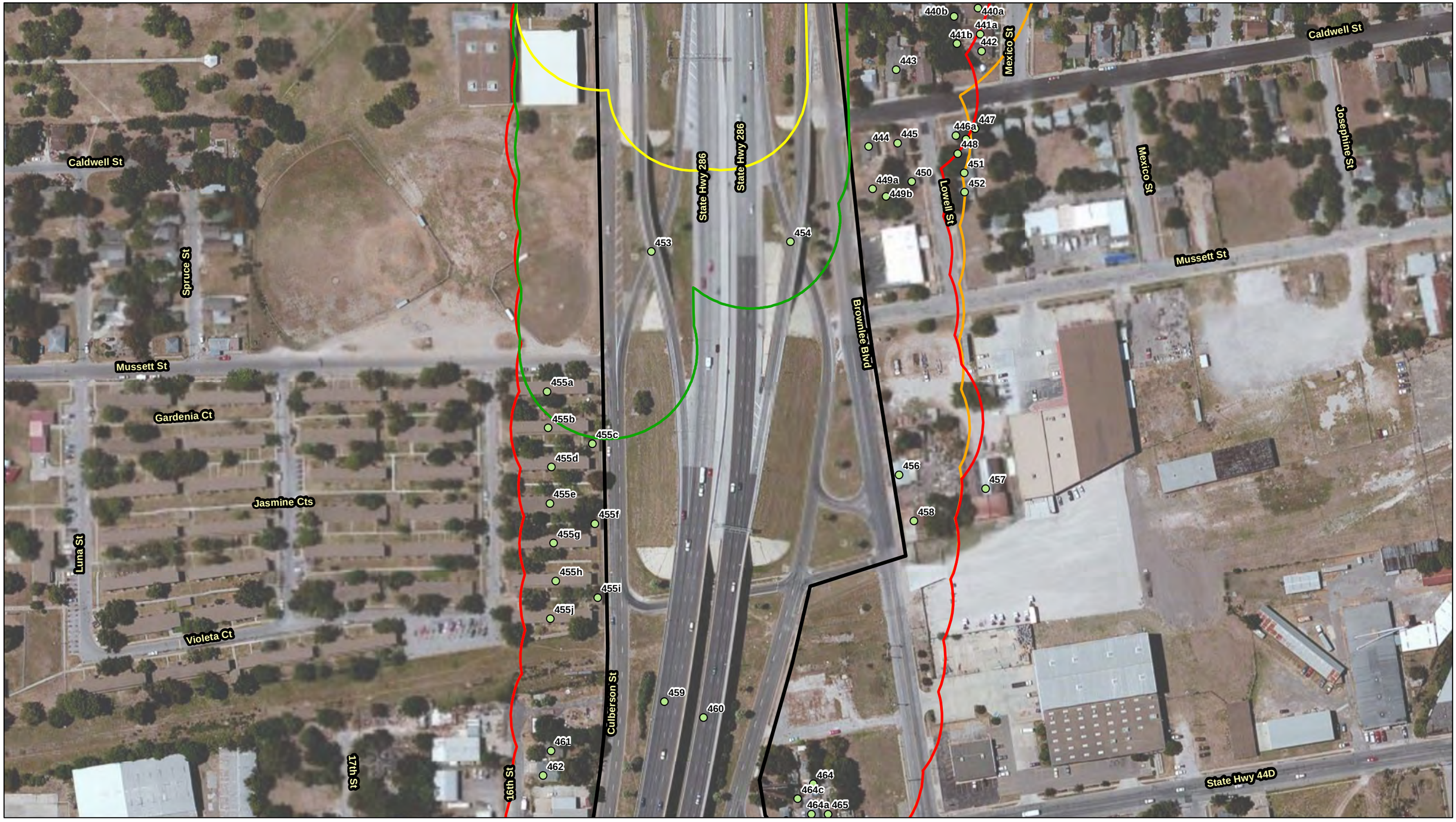

Surveyed Properties Location Map
Corpus Christi Harbor Bridge - Bridge Replacement Historic Resources Survey
Green, Orange, Red, and Western Alternatives
Corpus Christi, Texas

Legend

- Existing Right-of-Way
- Surveyed Property
- Green Area of Potential Effects
- Red Area of Potential Effects
- Orange Area of Potential Effects
- Western Area of Potential Effects

N

Plate 34

Aerial imagery courtesy of Microsoft Bing.

0 75 150 300 450 600 Feet



Surveyed Properties Location Map
Corpus Christi Harbor Bridge - Bridge Replacement Historic Resources Survey
Green, Orange, Red, and Western Alternatives
Corpus Christi, Texas

Legend

- Existing Right-of-Way
- Surveyed Property
- Green Area of Potential Effects
- Red Area of Potential Effects
- Orange Area of Potential Effects
- Western Area of Potential Effects

Plate 35

Aerial imagery courtesy of Microsoft Bing.

0 75 150 300 450 600 Feet



Surveyed Properties Location Map
Corpus Christi Harbor Bridge - Bridge Replacement Historic Resources Survey
Green, Orange, Red, and Western Alternatives
Corpus Christi, Texas

Legend

- Existing Right-of-Way
- Surveyed Property
- Green Area of Potential Effects
- Red Area of Potential Effects
- Orange Area of Potential Effects
- Western Area of Potential Effects

Plate 36

Aerial imagery courtesy of Microsoft Bing.

0 75 150 300 450 600 Feet



Surveyed Properties Location Map
Corpus Christi Harbor Bridge - Bridge Replacement Historic Resources Survey
Green, Orange, Red, and Western Alternatives
Corpus Christi, Texas

Legend

- Existing Right-of-Way
- Surveyed Property
- Green Area of Potential Effects
- Red Area of Potential Effects
- Orange Area of Potential Effects
- Western Area of Potential Effects

Plate 37

Aerial imagery courtesy of Microsoft Bing.

0 75 150 300 450 600 Feet



Surveyed Properties Location Map
Corpus Christi Harbor Bridge - Bridge Replacement Historic Resources Survey
Green, Orange, Red, and Western Alternatives
Corpus Christi, Texas

Legend

- Existing Right-of-Way
- Surveyed Property
- Green Area of Potential Effects
- Red Area of Potential Effects
- Orange Area of Potential Effects
- Western Area of Potential Effects

Plate 38

N

Aerial imagery courtesy of Microsoft Bing.

0 75 150 300 450 600 Feet

Appendix C. Historic Resources Inventory

Surveyed Properties
Corpus Christi Harbor Bridge - Bridge Replacement Historic Resources Survey
Green, Orange, Red, and Western Alternatives

Corpus Christi, Texas
Corpus Christi TxDOT District
Work Authorization No. 572 01 SH002; TxDOT CSJ No.: 0101-06-095

Resource ID :	Name, Address or Location:	Property Type/Subtype:	Architectural Style:	Building Plan/ Roof Form:	Date:	Description and Alterations:	Alternatives:	NRHP Eligibility:
1	509 Beach Avenue	DOMESTIC/ Single family dwelling	None	Rectangular/ Side gable	c.1965	Exterior stairs, six-over-six windows, exposed rafter tails, integrated garage area under first story.	Green Orange Red Western	Not eligible
2	4010 East Causeway Boulevard	COMMERCE/ Gas station	Modern	Rectangular with detached canopy/ Flat	c.1970	Aluminum frame storefront, metal sign at roofline, detached canopy with metal roof.	Green Orange Red Western	Not eligible
3	3922 East Causeway Boulevard	COMMERCE/ Service station	Modern	Rectangular with detached canopy/ None	c.1965	Ruins of service station along frontage road, only canopy remains.	Green Orange Red Western	Not eligible
4	514 St. Charles Street	DOMESTIC/ Single family dwelling	None	L-plan/ Side gable	c.1950	One-over-one windows, shed roof entry porch on west elevation, shed roof addition on east elevation.	Green Orange Red Western	Not eligible
5	3721 East Seagull Boulevard	DOMESTIC/ Single family dwelling	None	Complex/ Complex	c.1945	Replacement vinyl windows, gable entry awning, large two story rear addition with front gable dormer. Moved to this location between 1979 and 1985, based on aerial photographs.	Green Orange Red	Not eligible
6	3711 Seagull Boulevard	DOMESTIC/ Single family dwelling	None	Rectangular/ Front gable - clipped	c.1935	One-over-one wood windows, exposed rafter tails, replacement wood spindle at cutaway entry porch, historic-age additions at rear.	Green Orange Red	Not eligible
7a	3709 Seagull Boulevard	DOMESTIC/ Single family dwelling	None	Rectangular/ Front gable	c.1935	Replacement multi-light windows and door, front gable entry porch, exposed rafter tails.	Green Orange Red	Not eligible
7b	3709 Seagull Boulevard	DOMESTIC/ Shed	None	Rectangular/ Front gable	c.2000	Non-historic-age wood shed with metal door in rear.	Green Orange	Not eligible

Surveyed Properties
Corpus Christi Harbor Bridge - Bridge Replacement Historic Resources Survey
Green, Orange, Red, and Western Alternatives

Corpus Christi, Texas
Corpus Christi TxDOT District
Work Authorization No. 572 01 SH002; TxDOT CSJ No.: 0101-06-095

Resource ID :	Name, Address or Location:	Property Type/Subtype:	Architectural Style:	Building Plan/ Roof Form:	Date:	Description and Alterations:	Alternatives:	NRHP Eligibility:
8	161780010106044 US 181 over Burleson Street	TRANSPORTATION/ Road-related/Highway Bridge	Prestressed concrete beam bridge	None/ None	1958	602 feet, carrying six lanes of traffic.	Green Orange Red	Previously determined eligible
9	Intersection of Timon Boulevard and Burleson Street	RECREATION AND CULTURE/ Historic Marker	Aluminum Plaque on Pole	None/ None	2000	Non-historic-age OTHM for "1919 Storm."	Orange	Not eligible
10	3420 West Surfside Boulevard	DOMESTIC/ Single family dwelling	None	Rectangular/ Front gable	c.1935	One-over-one vinyl windows, replacement front door, boxed eaves, rear addition.	Green Orange	Not eligible
11	513 West Surfside Boulevard	DOMESTIC/ Single family dwelling	None	Rectangular/ Front gable	c.1930	Exposed rafter tails, two-over-two aluminum frame windows, entry porch with round columns and shed roof.	Green Orange	Not eligible
12	413 East Walnut Street	DOMESTIC/ Single family dwelling	Neo-Colonial	Rectangular/ Hip	c.1940	Projecting front gable bay on north elevation, six-over-six double hung wood sash windows, pediment decorations on front and side elevations, porthole window on north elevation, raised foundation on concrete pylons. Moved to this location between 1995 and 2002, based on aerial photographs.	Green Orange Red	Not eligible
13	3306 East Causeway Boulevard	DOMESTIC/ Single family dwelling	None	Rectangular/ Front gable	c.1935	One-over-one replacement windows, two-by-two and one-by-one sliding windows, raised concrete foundation. Non-historic-age shed located south of residence.	Green Orange Red	Not eligible
14	161780010106043 Entrance ramp from West Surfside Blvd to US 181 northbound over US 181	TRANSPORTATION/ Road-related/Highway Bridge	Prestressed concrete beam bridge	None/ None	1958	560 feet, carrying two lanes of traffic.	Green Orange Red	Previously determined eligible

Surveyed Properties
Corpus Christi Harbor Bridge - Bridge Replacement Historic Resources Survey
Green, Orange, Red, and Western Alternatives

Corpus Christi, Texas
Corpus Christi TxDOT District
Work Authorization No. 572 01 SH002; TxDOT CSJ No.: 0101-06-095

Resource ID :	Name, Address or Location:	Property Type/Subtype:	Architectural Style:	Building Plan/ Roof Form:	Date:	Description and Alterations:	Alternatives:	NRHP Eligibility:
15	3304 East Surfside Boulevard	DOMESTIC/ Single family dwelling	Bungalow	Rectangular/ Side gable - clipped	c.1930	Front gable entry awning supported by wood brackets, wheelchair ramp, covered windows, shed roof rear addition, secondary entrance on north elevation.	Green Orange	Not eligible
16	3302 East Surfside Boulevard	DOMESTIC/ Single family dwelling	Bungalow	Rectangular/ Side gable - clipped	c.1930	Two stories, exterior stairs and balcony on north elevation, infilled first story including one-car garage, replacement multi-light windows, replacement front entry door, some windows covered by shutters.	Green Orange	Not eligible
17	3302 East Surfside Boulevard	DOMESTIC/ Single family dwelling	Bungalow	Square/ Side gable - clipped	c.1930	Overhanging eaves, windows covered by shutters, front gable awning entry supported by brackets.	Green Orange	Not eligible
18	3203 West Surfside Boulevard	DOMESTIC/ Single family dwelling	None	Rectangular/ Front gable	c.1930	Exposed rafter tails, decorative brackets, connected by fence to house next door, front gable entry awning supported by brackets.	Green Orange	Not eligible
19	3201 West Surfside Boulevard	COMMERCE/ Store	None	Rectangular/ Parapet false front/front gable	c.1930	Replacement plate glass windows and doors, dwelling in rear of building, side entry on south elevation, additions on rear, attached to 3203 West Surfside Boulevard via fencing.	Green Orange	Not eligible
20	Our Lady Star of the Sea Church 3110 West Causeway Boulevard	RELIGION & FUNERARY/ Church	Gothic Revival - limited	T-plan/ Front gable	1882	Front gable entry on west elevation with wood posts on stone bases, arched fixed pane glass windows (some stained glass), consoles and brackets and boxed eaves, multiple additions at rear. Originally St. Patrick's Cathedral, moved to this location in 1951 after a fire damaged the cathedral in 1938 and while a new cathedral was built and opened.	Green Orange Red	Not eligible

Surveyed Properties
Corpus Christi Harbor Bridge - Bridge Replacement Historic Resources Survey
Green, Orange, Red, and Western Alternatives

Corpus Christi, Texas
Corpus Christi TxDOT District
Work Authorization No. 572 01 SH002; TxDOT CSJ No.: 0101-06-095

Resource ID :	Name, Address or Location:	Property Type/Subtype:	Architectural Style:	Building Plan/ Roof Form:	Date:	Description and Alterations:	Alternatives:	NRHP Eligibility:
21a	3110 East Causeway Boulevard	RELIGION & FUNERARY/ Rectory	None	Rectangular/ Front gable	c.1930	Replacement single pane fixed windows in original openings, new wheelchair ramp on south elevation, brackets, projecting bay with arch multi-light windows on front elevation (matching church next door), boxed eaves. Moved to this location in 1951. Originally the sexton's house and in 1951 became the rectory.	Green Orange Red	Not eligible
21b	3110 East Causeway Boulevard	DOMESTIC/ Garage	None	Rectangular/ Front gable	c.1970	Detached single car garage with attached metal carport.	Green Orange Red	Not eligible
22	3115 West Seagull Boulevard	DOMESTIC/ Single family dwelling	None	Rectangular/ Flat	c.1935	Stucco covered crenelated entry porch, replacement two-pane fixed windows, replacement exterior materials, porthole window on north elevation.	Green Orange Red	Not eligible
23	3109 West Seagull Boulevard	DOMESTIC/ Single family dwelling	None	Rectangular/ Flat	c.1950	Boarded windows, replacement front door, replacement exterior materials.	Green Orange Red	Not eligible
24	3105 West Seagull Boulevard	DOMESTIC/ Single family dwelling	None	Rectangular/ Complex	c.1950	Two-over-two aluminum windows, exposed rafter tails, some boarded windows, replacement exterior materials.	Green Orange Red	Not eligible
25	423 Bridgeport Street	DOMESTIC/ Single family dwelling	Bungalow	Rectangular/ Front gable	c.1930	One-over-one windows, exposed rafter ends, shed roof front porch with wood supports and exposed rafter ends.	Green Orange	Not eligible
26	421 Bridgeport Street	DOMESTIC/ Single family dwelling	Bungalow	Rectangular/ Front gable	c.1930	Replacement two-over-two aluminum windows, exposed rafter ends, entrance located on west elevation.	Green Orange	Not eligible
27	2920 West Seagull Boulevard	DOMESTIC/ Single family dwelling	Shotgun	Rectangular/ Front gable	c.1930	Exposed rafter tails, shed roof front porch with wood porch supports, one-over-one windows.	Green Orange	Not eligible

Surveyed Properties
Corpus Christi Harbor Bridge - Bridge Replacement Historic Resources Survey
Green, Orange, Red, and Western Alternatives

Corpus Christi, Texas
Corpus Christi TxDOT District
Work Authorization No. 572 01 SH002; TxDOT CSJ No.: 0101-06-095

Resource ID :	Name, Address or Location:	Property Type/Subtype:	Architectural Style:	Building Plan/ Roof Form:	Date:	Description and Alterations:	Alternatives:	NRHP Eligibility:
28	2918 West Seagull Boulevard	DOMESTIC/ Single family dwelling	None	Square/ Complex (hip with flat roof addition)	c.1930	Two stories, half-width hip roof front porch, two-over-two windows.	Green Orange	Not eligible
29	405 Bridgeport Street	DOMESTIC/ Single family dwelling	None	Rectangular/ Front gable	c.1940	Six-over-six wood windows and two-over-two replacement aluminum frame windows, projecting front gable bay including cutaway porch with wood supports.	Green Orange	Not eligible
30	403 Bridgeport Street	DOMESTIC/ Single family dwelling	None	Rectangular/ Front gable	c.1940	One-over-one wood frame windows, projecting front gable bay with entry porch on front elevation, exposed rafter tails.	Green Orange	Not eligible
31	401 Bridgeport Street	DOMESTIC/ Single family dwelling	None	Rectangular/ Front gable	c.1940	Six-over-six wood frame windows and two-over-two aluminum frame replacement windows, projecting entry bay on the front elevation, exposed rafter tails.	Green Orange	Not eligible
32	2918 West Seagull Boulevard	DOMESTIC/ Secondary dwelling	None	Rectangular/ Complex	c.1970	Six-over-one windows, shed roof addition.	Green Orange	Not eligible
33	BayStop 3001 East Surfside Boulevard	COMMERCE/ Store	Modern	Square/ Flat	c.1965	Two stories, wife eaves, replacement windows and replacement aluminum doors.	Green Orange	Not eligible
34	North Beach Gift Shop 2901 East Surfside Boulevard	COMMERCE/ Store	Modern	Rectangular/ Flat	c.1950	Former gas station with enclosed front portion, replacement plate glass windows and replacement entry door.	Green Orange	Not eligible
35	502 East Navigation Boulevard	INDUSTRY/ Storage tanks	None	Round/ Flat	c.1950	Multiple industrial storage tanks, located south of East Navigation Boulevard at West Surfside Boulevard.	Green Orange	Not eligible

Surveyed Properties
Corpus Christi Harbor Bridge - Bridge Replacement Historic Resources Survey
Green, Orange, Red, and Western Alternatives

Corpus Christi, Texas
Corpus Christi TxDOT District
Work Authorization No. 572 01 SH002; TxDOT CSJ No.: 0101-06-095

Resource ID :	Name, Address or Location:	Property Type/Subtype:	Architectural Style:	Building Plan/ Roof Form:	Date:	Description and Alterations:	Alternatives:	NRHP Eligibility:
36	2819 East Surfside Boulevard	COMMERCE/ Unknown	None	Rectangular/ Flat with hip roof porch	c.1950	Porch has wood supports and wraps around north and east elevations with exposed rafter ends. Window openings enclosed with plywood.	Green Orange	Not eligible
37	2500 Surfside Boulevard	COMMERCE/ Storage	None	Rectangular/ Side gable	c.1950	Storage/refrigeration building with multiple rooflines located just to the west of the Corpus Christi Harbor Bridge (no access from the Aquarium), concrete block foundation, covered loading dock area on north elevation. Expanded between 1985 and 1995, based on aerial photographs.	Green Orange	Not eligible
38	Observation deck below the Corpus Christi Harbor Bridge	RECREATION AND CULTURE/ Observation deck	Modern	None/ None	c.1965	Observation deck located below the Harbor Bridge to observe boats along the Ship Channel. Currently closed.	Green Orange	Not eligible
39	Corpus Christi Harbor Bridge 161780010106041 US 181 over the Corpus Christi Ship Channel	TRANSPORTATION/ Road-related/Highway Bridge	Cantilevered continuous truss with suspended span	None/ None	1959	5818 feet, carrying six lanes of traffic.	Green Orange Red Western	Previously determined eligible
40	Ortiz International Center 402 Harbor Drive	RECREATION AND CULTURE/ Recreation Building	None	Rectangular/ Complex	c.1925	Renovated in 2000s, originally built in 1920s, replacement aluminum frame doors and windows, metal awning on front elevation (south elevation).	Green Orange	Not eligible
41	South side of Ship Channel, just southwest of the Harbor Bridge piers	RECREATION AND CULTURE/ Historic marker	Aluminum plaque on pole	None/ None	1977	Non-historic-age OTHM for "The Port of Corpus Christi," located next to the Christopher Columbus statue at the James C. Storm Pavilion.	Green	Not eligible
42	South side of Ship Channel, just southwest of the Harbor Bridge piers	RECREATION AND CULTURE/ Historic marker	None	None/ None	c.1925	"Grateful Memory of Robert Driscoll" from the original dedication of the port.	Green	Not eligible

Surveyed Properties
Corpus Christi Harbor Bridge - Bridge Replacement Historic Resources Survey
Green, Orange, Red, and Western Alternatives

Corpus Christi, Texas
Corpus Christi TxDOT District
Work Authorization No. 572 01 SH002; TxDOT CSJ No.: 0101-06-095

Resource ID :	Name, Address or Location:	Property Type/Subtype:	Architectural Style:	Building Plan/ Roof Form:	Date:	Description and Alterations:	Alternatives:	NRHP Eligibility:
43	South side of Ship Channel, just under the Harbor Bridge (between piers)	RECREATION AND CULTURE/ Historic marker	None	None/ None	1936	Centennial Marker - Nueces County. Moved at unknown date.	Green	Eligible
44	Citgo Refinery North of Broadway at Nueces Bay Road and west of Nueces Bay Road north of frontage road and some buildings between Moore and John Streets	INDUSTRY/ Refinery complex	None	Multiple/ Multiple	c.1970	Large industrial/oil refinery area owned by Citgo and Flint Hills Resources (two different operations interspersed within the same areas), consisting of numerous oil tanks (easily visible), bisected just north of Broadway Street by railroad tracks; area fenced and inaccessible to non-workers.	Western	Not eligible
45	Flint Hills Resources Refinery North of Broadway at Nueces Bay Road and west of Nueces Bay Road north of frontage road and some buildings between Moore and John Streets	INDUSTRY/ Refinery complex	None	Multiple/ Multiple	c.1970	Large industrial/oil refinery area owned by Citgo and Flint Hills Resources (two different operations interspersed within the same areas), consisting of numerous oil tanks (easily visible), bisected just north of Broadway Street by railroad tracks; area fenced and inaccessible to non-workers.	Western	Not eligible
46a	734 North Port Avenue	INDUSTRY/ General Industrial	None	Rectangular/ Flat	c.1950	Open concrete equipment storage building, probably associated with the cotton industry and the railroad line.	Orange	Not eligible
46b	734 North Port Avenue	INDUSTRY/ General Industrial	None	Rectangular/ Flat	c.1950	Raised building, multi-light fixed frame windows, exposed rafter tails, probably associated with the cotton industry and the railroad line.	Orange	Not eligible
46c	734 North Port Avenue	INDUSTRY/ General Industrial	None	Rectangular/ Flat	c.1950	Raised building with fixed frame windows, probably associated with the cotton industry and the railroad line.	Orange	Not eligible

Surveyed Properties
Corpus Christi Harbor Bridge - Bridge Replacement Historic Resources Survey
Green, Orange, Red, and Western Alternatives

Corpus Christi, Texas
Corpus Christi TxDOT District
Work Authorization No. 572 01 SH002; TxDOT CSJ No.: 0101-06-095

Resource ID :	Name, Address or Location:	Property Type/Subtype:	Architectural Style:	Building Plan/ Roof Form:	Date:	Description and Alterations:	Alternatives:	NRHP Eligibility:
47	Weststar Food Company 1134 East Port Avenue	COMMERCE/ Warehouse	None	Rectangular/ Front gable	c.1965	Loading dock on east elevation covered with standing seam metal awning with metal pole supports, six-light fixed pane windows and door on east elevation, detached metal pole shed at rear. Part of the Port of Corpus Christi.	Red	Not eligible
48	1134 East Port Avenue	COMMERCE/ Warehouse	None	Rectangular/ Side gable and flat	c.1950	Loading docks along the south elevation, office attached on the west elevation with brick facade and casement windows, south elevation has multiple garage doors with metal awning. Part of the Port of Corpus Christi.	Red	Not eligible
49a	Drainage canal running approximately north-south west of Brewster Street	WATER AND POWER/ Concrete-lined drainage canal	None	Linear/ None	c.1950	Concrete-lined drainage canal. Eventually goes underground and covered with concrete (covered between 1961 and 1968).	Red	Not eligible
49b	West Broadway Street over drainage canal	TRANSPORTATION/ Road-related/Highway Culvert	None	None/ None	c.1950	Concrete box culvert carrying West Broadway Street.	Red	Not eligible
49c	Railroad tracks over drainage canal north of West Broadway Street	TRANSPORTATION/ Rail-related/Railroad Culvert	None	None/ None	c.1950	Concrete and wood culvert over drainage canal carrying railroad tracks.	Red	Not eligible
49d	Port Avenue over drainage canal	TRANSPORTATION/ Road-related/Highway Culvert	None	None/ None	c.2000	Non-historic-age five-box concrete culvert carrying Port Avenue.	Red	Not eligible
49e	Port Avenue just east of culvert over drainage canal	WATER AND POWER/ Floodgate	None	None/ None	c.1950	Hand-closable metal and concrete floodgates and storage area at Port Avenue.	Red	Not eligible
49f	Broadway Street just east of culvert over drainage canal	WATER AND POWER/ Floodgate	None	None/ None	c.1950	Hand-closable floodgates and storage area at Broadway Street.	Red	Not eligible

Surveyed Properties
Corpus Christi Harbor Bridge - Bridge Replacement Historic Resources Survey
Green, Orange, Red, and Western Alternatives

Corpus Christi, Texas
Corpus Christi TxDOT District
Work Authorization No. 572 01 SH002; TxDOT CSJ No.: 0101-06-095

Resource ID :	Name, Address or Location:	Property Type/Subtype:	Architectural Style:	Building Plan/ Roof Form:	Date:	Description and Alterations:	Alternatives:	NRHP Eligibility:
49g	Just east of railroad culvert over drainage canal	WATER AND POWER/ Floodgate	None	None/ None	c.1950	Hand-closable floodgates and storage area at railroad culvert.	Red	Not eligible
49h	East of drainage canal	WATER AND POWER/ Levee	None	Linear/ None	c.1950	Earthen levee located on the east side of the concrete drainage canal running north-south.	Red	Not eligible
50	Bryant Heating and Cooling System 1129 Port Avenue	COMMERCE/ Office Building	None	Rectangular/ Hip and side gable	c.1965	Two-pane fixed glass windows, replacement door with multi-pane surround, large corrugated metal building attached at rear.	Red	Not eligible
51a	H&S Fabricators 1133 East Port Avenue	COMMERCE/ Warehouse	None	Rectangular/ Front gable	c.1965	Metal warehouse building with multiple rooflines.	Red	Not eligible
51b	H&S Fabricators 1133 East Port Avenue	COMMERCE/ Office Building	None	Rectangular/ Front gable	c.1965	Entrance on east elevation, one-over-one windows on west elevation.	Red	Not eligible
51c	H&S Fabricators 1133 East Port Avenue	COMMERCE/ Office Building	None	Rectangular/ Flat	c.1965	One-over-one windows, entrance on north elevation.	Red	Not eligible
51d	H&S Fabricators 1133 East Port Avenue	COMMERCE/ Warehouse	None	Rectangular/ Front gable	c.1965	Metal warehouse building set in center of parcel.	Red	Not eligible
52	Corpus Christi Museum of Science and History 1900 North Chaparral Street	RECREATION AND CULTURE/ Museum	Modern	Complex/ Flat	1965	Part of the Bayfront designed landscape. Large individual complex that has one large building and two ships on the east elevation (detached). Entry on west elevation with canopy and concrete round columns. Mid-1990s, two buildings were joined to create one building (via the entrance). Additional entrance at rear, as well as large green addition at rear sheeted with copper.	Green	Not eligible

Surveyed Properties
Corpus Christi Harbor Bridge - Bridge Replacement Historic Resources Survey
Green, Orange, Red, and Western Alternatives

Corpus Christi, Texas
Corpus Christi TxDOT District
Work Authorization No. 572 01 SH002; TxDOT CSJ No.: 0101-06-095

Resource ID :	Name, Address or Location:	Property Type/Subtype:	Architectural Style:	Building Plan/ Roof Form:	Date:	Description and Alterations:	Alternatives:	NRHP Eligibility:
53	Texas State Museum of Asian Cultures 1809 North Chaparral Street	RECREATION AND CULTURE/ Museum	Modern	Complex/ Flat	c.1945	Two rectangular buildings joined by a central entry, fixed frame windows, surrounded by tall stucco wall. Originally the building was used for the International Longshoreman's Building. Bought by the museum in the 1990s, the building was altered and expanded and the museum opened at this location in 1998.	Green	Not eligible
54	1705-1711 North Mesquite Street	INDUSTRY/ Warehouse	None	Rectangular/ Front gable	c.1955	Complex of four building used as warehouses/loading dock and currently owned by City of Corpus Christi.	Green	Not eligible
55	1945 West Broadway Street	DOMESTIC/ Ancillary building	None	Rectangular/ Front gable	c.1950	Concrete foundation made to look like stone. Obscured by brush and trees.	Red	Not eligible
56	c.1898 West Broadway Street	TRANSPORTATION/ Rail-related/Ancillary building	None	Rectangular/ Flat	c.1970	Metal-covered railcars used by Union Pacific. Unknown date and/or use. Concrete block building joins them together.	Orange	Not eligible
57	The Devine Temple of God Mission c.1530 San Pedro Street	RELIGION & FUNERARY/ Church	None	Rectangular/ Front gable	c.1930	Boarded doors and windows, non-historic-age access ramp on front elevation. The building was moved to this location after 1974. The Divine Temple of God took over the building in 1992 according to plaque.	Orange Red	Not eligible
58	817 Brewster Street	COMMERCE/ Office Building	Modern	Rectangular/ Flat	c.1960	Entrance with aluminum frame door located on north elevation, multiple garage doors on north elevation.	Orange	Not eligible
59	Batter's Box Training Center 1717-1721 North Tancahua Street	COMMERCE/ Warehouse	None	Rectangular/ Front gable	c.1950	Three buildings grouped together as one with three rooflines, roman brick facade, garage doors on each building, multi-light and two-over-two windows, metal awning across facade.	Green Orange	Not eligible

Surveyed Properties
Corpus Christi Harbor Bridge - Bridge Replacement Historic Resources Survey
Green, Orange, Red, and Western Alternatives

Corpus Christi, Texas
Corpus Christi TxDOT District
Work Authorization No. 572 01 SH002; TxDOT CSJ No.: 0101-06-095

Resource ID :	Name, Address or Location:	Property Type/Subtype:	Architectural Style:	Building Plan/ Roof Form:	Date:	Description and Alterations:	Alternatives:	NRHP Eligibility:
60	Brewster Street Icehouse 1724 North Tancahua Street	COMMERCE/ Restaurant	None	Rectangular/ Side gable	c.1960	Large open air dining with large wooden deck structure on north elevation with awnings, rear shed roof addition.	Green Orange	Not eligible
61	Railroad tracks south of the Brewster Street Icehouse crossing under Harbor Bridge	TRANSPORTATION/ Rail-related/Railroad tracks	None	None/ None	c.1920	Railroad tracks for the port area that travel west to the refinery area to just east of Harbor Bridge.	Green Orange Red Western	Not eligible
62	Corpus Christi Ballet 1621 North Mesquite Street	COMMERCE/ Office building	None	Rectangular/ Flat	c.1950	Window openings have glass block and some concrete block, canopy over front elevation, curved glass block and brick wall at northeast corner.	Green	Not eligible
63	Carroll House 1621 North Mesquite Street	DOMESTIC/ Single family dwelling	Bungalow	Rectangular/ Hip	1911	One-over-one wood windows, full width front porch with hip roof and wood square post supports with wide fascia, hip roof dormer with two fixed light windows on front elevation, addition at rear with exposed rafter tails, front door has fixed light transom. House moved to current site in 2006, partially restored by local students. Former residence of Mary Carroll, only female superintendent of Corpus Christi schools.	Green	Not eligible
64	Auction Arena 1601 North Mesquite Street	INDUSTRY/ Warehouse	None	Rectangular/ Complex	c.1935	Windows are stuccoed over, multiple garage doors on front and south elevations.	Green	Not eligible

Surveyed Properties
Corpus Christi Harbor Bridge - Bridge Replacement Historic Resources Survey
Green, Orange, Red, and Western Alternatives

Corpus Christi, Texas
Corpus Christi TxDOT District
Work Authorization No. 572 01 SH002; TxDOT CSJ No.: 0101-06-095

Resource ID :	Name, Address or Location:	Property Type/Subtype:	Architectural Style:	Building Plan/ Roof Form:	Date:	Description and Alterations:	Alternatives:	NRHP Eligibility:
65	Lawrence House 1517 North Mesquite Street	DOMESTIC/ Single family dwelling	Queen Anne/Colonial Revival	Rectangular/ Side gable	1893	Two stories, two-over-two double hung wood windows, wood door with central window, transom, and surround, full width two-story wrap-around porch with turned wood spindles, rear porch with similar wood spindles, interior chimney. The Buddy Lawrence home, located on his farm at Up River Road and McBride Lane a few miles west of Corpus Christi, was moved in 1998 to this location.	Green	Not eligible
66	Lawrence House marker 1517 North Mesquite Street	RECREATION AND CULTURE/ Historic marker	Aluminum plaque on pole	None/ None	2010	Non-historic-age OTHM for "Theodore Merchant Lawrence, Jr."	Green	Not eligible
67	Steamboat House/W.T. Ropes House c.1505 North Mesquite Street	DOMESTIC/ Single family dwelling	Queen Anne	Complex/ Complex	c.1890	Two stories, boarded doors and windows, decorative brackets and gable end siding, two-story turret, porch removed. Moved to this location December 2007. Current site is house's third location.	Green	Not eligible
68	1506 West Broadway Street	INDUSTRY/ warehouse	None	Rectangular/ Front gable	c.1970	Group of three attached warehouse buildings, multiple garage doors on south elevation.	Green	Not eligible
69	523 Fitzgerald Street	INDUSTRY/ warehouse	None	Rectangular/ Flat	c.1965	Garage doors and loading dock on south elevation, secondary door on west elevation.	Green	Not eligible
70	1714 Floral Street	DOMESTIC/ Single family dwelling	None	Rectangular/ Side gable	c.1920	Attached carport on south elevation, boarded windows and doors.	Western	Not eligible
71a	3013 Minton Street	DOMESTIC/ Single family dwelling	None	Rectangular/ Front gable	c.1920	Exposed rafter tails, front gable entry porch with wooden post supports, covered windows.	Western	Not eligible

Surveyed Properties
Corpus Christi Harbor Bridge - Bridge Replacement Historic Resources Survey
Green, Orange, Red, and Western Alternatives

Corpus Christi, Texas
Corpus Christi TxDOT District
Work Authorization No. 572 01 SH002; TxDOT CSJ No.: 0101-06-095

Resource ID :	Name, Address or Location:	Property Type/Subtype:	Architectural Style:	Building Plan/ Roof Form:	Date:	Description and Alterations:	Alternatives:	NRHP Eligibility:
71b	3013 Minton Street	DOMESTIC/ Single family dwelling	None	Rectangular/ Front gable	c.1920	Detached single car garage, exposed rafter tails.	Western	Not eligible
72	3013 Minton Street	DOMESTIC/ Single family dwelling	None	Rectangular/ Flat with mansard feature	c.1920	Two stories with two-story porch on north elevation, three-over-one windows, boarded windows and doors on both stories.	Western	Not eligible
73	2925 Minton Street	DOMESTIC/ Single family dwelling	Modern	Rectangular/ Complex	c.1950	Covered windows, front gable entry porch with replacement metal porch supports, boxed eaves.	Western	Not eligible
74	2923 Minton Street	DOMESTIC/ Single family dwelling	None	Rectangular/ Front gable	c.1970	One-over-one aluminum and covered windows, attached shed roof porch on front elevation with wooden post supports. Detached carport on east elevation.	Western	Not eligible
75	2925 Koepke Street	DOMESTIC/ Single family dwelling	None	Rectangular/ Side gable	c.1935	Replacement aluminum frame windows and replacement front door, shed roof entry porch on north elevation with wooden porch supports.	Western	Not eligible
76	The Tippin Inn 1502 Burns Street	DOMESTIC/ Hotel	None	Rectangular/ Front gable and flat	c.1920	One story massing has bubble windows and secondary entry with shed roof porch supported with knee brackets. Two story massing addition dates to c.1930, one-over-one wood windows, flat roof porch with wood porch supports, exposed rafter tails.	Orange Red	Not eligible
77	1421 Sam Rankin Street	COMMERCE/ General Commercial	None	Rectangular/ Side gable	c.1955	Boarded windows and doors, projecting brick wall at south elevation.	Orange	Not eligible

Surveyed Properties
Corpus Christi Harbor Bridge - Bridge Replacement Historic Resources Survey
Green, Orange, Red, and Western Alternatives

Corpus Christi, Texas
Corpus Christi TxDOT District
Work Authorization No. 572 01 SH002; TxDOT CSJ No.: 0101-06-095

Resource ID :	Name, Address or Location:	Property Type/Subtype:	Architectural Style:	Building Plan/ Roof Form:	Date:	Description and Alterations:	Alternatives:	NRHP Eligibility:
78a	Northside Manor Apartment Complex 1401 Alameda Street	DOMESTIC/ Apartment Complex	None	Rectangular/ Side gable	1968	Nine apartment buildings and an office building, built in 1968 by the St. Matthew Missionary Baptist Church. The architect was John M. Olson, and the contractor was Lee Roy Cole. Complex was designed for low-income families. A second group of buildings was built four blocks away as an extension of this housing complex a few years later, but was planned with this complex.	Orange	Not eligible
78b	Northside Manor Apartment Complex 1401 Alameda Street	DOMESTIC/ Apartment Complex/Apartment Building	None	Rectangular/ Side gable	1968	Three stories, central stairwell, 12 unit apartment building, two-over-two aluminum frame windows.	Orange	Not eligible
78c	Northside Manor Apartment Complex 1401 Alameda Street	DOMESTIC/ Apartment Complex/Apartment Building	None	Rectangular/ Side gable	1968	Three stories, two central stairwells, 24 unit apartment building, two-over-two aluminum frame windows.	Orange	Not eligible
78d	Northside Manor Apartment Complex 1401 Alameda Street	DOMESTIC/ Apartment Complex/Apartment Building	None	Rectangular/ Side gable	1968	Three stories, central stairwell, 12 unit apartment building, two-over-two aluminum frame windows.	Orange	Not eligible
78e	Northside Manor Apartment Complex 1401 Alameda Street	DOMESTIC/ Apartment Building	None	Rectangular/ Side gable	1968	Three stories, two central stairwells, 24 unit apartment building, two-over-two aluminum frame windows.	Orange	Not eligible
78f	Northside Manor Apartment Complex - Office 1401 Alameda Street	COMMERCE/ Apartment Complex/Office Building	None	Rectangular/ Side gable	1968	Office building for apartment complex, wide overhanging eaves, recessed entry with cutaway entry.	Orange	Not eligible
78g	Northside Manor Apartment Complex 1401 Alameda Street	DOMESTIC/ Apartment Complex/Apartment Building	None	Rectangular/ Side gable	1968	Three stories, two central stairwells, 24 unit apartment building, two-over-two aluminum frame windows.	Orange	Not eligible

Surveyed Properties
Corpus Christi Harbor Bridge - Bridge Replacement Historic Resources Survey
Green, Orange, Red, and Western Alternatives

Corpus Christi, Texas
Corpus Christi TxDOT District
Work Authorization No. 572 01 SH002; TxDOT CSJ No.: 0101-06-095

Resource ID :	Name, Address or Location:	Property Type/Subtype:	Architectural Style:	Building Plan/ Roof Form:	Date:	Description and Alterations:	Alternatives:	NRHP Eligibility:
78h	Northside Manor Apartment Complex 1401 Alameda Street	DOMESTIC/ Apartment Building	None	Rectangular/ Side gable	1968	Three stories, two central stairwells, 24 unit apartment building, two-over-two aluminum frame windows.	Orange	Not eligible
78i	Northside Manor Apartment Complex 1401 Alameda Street	DOMESTIC/ Apartment Building	None	Rectangular/ Side gable	1968	Three stories, two central stairwells, 24 unit apartment building, two-over-two aluminum frame windows.	Orange	Not eligible
78j	Northside Manor Apartment Complex 1401 Alameda Street	DOMESTIC/ Apartment Building	None	Rectangular/ Side gable	1968	Three stories, two stairwells, 12 unit apartment building, two-over-two aluminum frame windows.	Orange	Not eligible
78k	Northside Manor Apartment Complex 1401 Alameda Street	DOMESTIC/ Apartment Building	None	Rectangular/ Side gable	1968	Three stories, two stairwells, 12 unit apartment building, two-over-two aluminum frame windows.	Orange	Not eligible
79	Erma's Diner 1331 Sam Rankin Street	COMMERCE/ Restaurant	None	Rectangular/ Complex	c.1945	Off-center entrance door, side-by-side sliding windows, parapet roof.	Orange	Not eligible
80	c.1325 Sam Rankin Street	COMMERCE/ Store	None	Rectangular/ Flat	c.1955	Boarded windows and doors, no indication of previous use.	Orange	Not eligible
81	1322 Sam Rankin Street	DOMESTIC/ Single family dwelling	None	Rectangular/ Front gable	c.1965	Cutaway front porch, exposed rafter tails, one-over-one windows and sliding windows.	Orange	Not eligible
82	c.1320 Sam Rankin Street	DOMESTIC/ Single family dwelling	None	Rectangular/ Front gable	c.1930	Cutaway front porch, exposed rafter tails, boarded windows and doors. Building obscured by vegetation.	Orange	Not eligible
83	c.1318 Sam Rankin Street	DOMESTIC/ Single family dwelling	None	Rectangular/ Front gable	c.1930	Cutaway front porch, exposed rafter tails, boarded windows and doors.	Orange	Not eligible
84	1513 Chipito Street	DOMESTIC/ Single family dwelling	None	Rectangular/ Front gable	c.1930	Cutaway porch with wood porch supports, exposed rafter tails, replacement sliding windows.	Orange	Not eligible

Surveyed Properties
Corpus Christi Harbor Bridge - Bridge Replacement Historic Resources Survey
Green, Orange, Red, and Western Alternatives

Corpus Christi, Texas
Corpus Christi TxDOT District
Work Authorization No. 572 01 SH002; TxDOT CSJ No.: 0101-06-095

Resource ID :	Name, Address or Location:	Property Type/Subtype:	Architectural Style:	Building Plan/ Roof Form:	Date:	Description and Alterations:	Alternatives:	NRHP Eligibility:
85	1317 Sam Rankin Street	DOMESTIC/ Single family dwelling	None	Rectangular/ Hip	c.1930	Cutaway front porch, exposed rafter tails, boarded windows and doors.	Orange	Not eligible
86	1507 Chipito Street	DOMESTIC/ Single family dwelling	None	Rectangular/ Front gable	c.1930	Cutaway porch with wood porch supports, exposed rafter ends, replacement sliding windows.	Orange	Not eligible
87	c.1310 Sam Rankin Street	DOMESTIC/ Single family dwelling	None	Rectangular/ Hip	c.1925	Cutaway front porch, exposed rafter tails, boarded windows and doors.	Orange	Not eligible
88	1222 Sam Rankin Street	DOMESTIC/ Single family dwelling	None	Rectangular/ Hip	c.1940	Boarded windows and doors, exposed rafter tails, cutaway porch on south elevation.	Orange	Not eligible
89	1218B Carline Alley	DOMESTIC/ Single family dwelling	None	L-plan/ Intersecting gable	c.1935	Exposed rafter tails, shed roof front porch, overhanging eaves with brackets, multiple entries.	Orange Red	Not eligible
90	1218A Carline Alley	DOMESTIC/ Rectangular	None	Rectangular/ Hip	c.1935	Exposed rafter tails, shed roof awning with knee bracing, one-over-one wood windows.	Orange Red	Not eligible
91	1207 Sam Rankin Street	COMMERCE/ Store	Moderne	Rectangular/ Flat	c.1945	Wraparound awning, tile on storefront, horizontal brick coursing, band of vertical brick coursing at roofline.	Orange	Not eligible
92	1210 Carline Alley	DOMESTIC/ Single family dwelling	None	Rectangular/ Hip	c.1935	One-over-one aluminum frame windows, shed roof awning with knee bracing, exposed rafter tails.	Orange Red	Not eligible

Surveyed Properties
Corpus Christi Harbor Bridge - Bridge Replacement Historic Resources Survey
Green, Orange, Red, and Western Alternatives

Corpus Christi, Texas
Corpus Christi TxDOT District
Work Authorization No. 572 01 SH002; TxDOT CSJ No.: 0101-06-095

Resource ID :	Name, Address or Location:	Property Type/Subtype:	Architectural Style:	Building Plan/ Roof Form:	Date:	Description and Alterations:	Alternatives:	NRHP Eligibility:
93	Unity Chapel Funeral Home 1211 Sam Rankin Street	RELIGION & FUNERARY/ Funeral Home	None	Rectangular/ Cross hip	c.1940	Porte cochre with brick supports, arched window screens, modillion brick pattern at roofline, hip roof cupola, attached two-car garage flat roof of concrete block, addition on south elevation. Originally built as the Carline Clinic Hospital, for the African-American population of the neighborhood.	Orange	Not eligible
94	St. Paul United Methodist Church 1206 Sam Rankin Street	RELIGION & FUNERARY/ Church	Mixed Revival	L-plan/ Intersecting gable	1952	Buttresses on side and rear elevations, replacement and stained glass windows, six-over-six windows on rear elevation, Gothic arched windows on south elevation, rounded arch entry, minimalist bell tower, replacement doors on south elevation.	Orange	Not eligible
95	1308 Lobo Street	DOMESTIC/ Single family dwelling	None	Rectangular/ Hip	c.1935	Exposed rafter tails, cutaway front porch with wood supports, windows covered by screens.	Orange	Not eligible
96	1117 Sam Rankin Street	DOMESTIC/ Single family dwelling	None	Rectangular/ Front gable	c.1950	Two-over-two and replacement multi-light windows, front gable porch with square supports.	Orange Red	Not eligible
97	1115 Sam Rankin Street	DOMESTIC/ Single family dwelling	None	Rectangular/ Cross gable	c.1930	Two-over-two aluminum frame windows, cutaway porch with wood supports.	Orange Red	Not eligible

Surveyed Properties
Corpus Christi Harbor Bridge - Bridge Replacement Historic Resources Survey
Green, Orange, Red, and Western Alternatives

Corpus Christi, Texas
Corpus Christi TxDOT District
Work Authorization No. 572 01 SH002; TxDOT CSJ No.: 0101-06-095

Resource ID :	Name, Address or Location:	Property Type/Subtype:	Architectural Style:	Building Plan/ Roof Form:	Date:	Description and Alterations:	Alternatives:	NRHP Eligibility:
98	Carver Elementary School (former) 1114 Sam Rankin Street	EDUCATION/ School	None	Rectangular/ Flat	c.1945	Two stories, boarded windows and doors, concrete kickplate and coursing between stories, vertical brick near roofline, concrete coping at roofline, stucco and brick, flat roof, with boarded windows and doors, projecting walls on north elevation, 1960s addition. Opened by 1948, in the early 1970s it became office space for the city of Corpus Christi, then was used by various community groups.	Orange Red	Not eligible
99a	North Side Manor Apartments Annex (1401 North Alameda) 1715-1735 Lobo Street	DOMESTIC/ Apartment Building	None	Rectangular/ Side gable	c.1970	Two stories, two-over-two aluminum frame windows, exterior entrances. Part of apartment complex of two buildings with three addresses per building.	Orange Red	Not eligible
99b	North Side Manor Apartments Annex (1401 North Alameda) 1715-1735 Lobo Street	DOMESTIC/ Apartment Building	None	Rectangular/ Side gable	c.1970	Two stories, two-over-two aluminum frame windows, exterior entrances. Part of apartment complex of two buildings with three addresses per building.	Orange Red	Not eligible
100	1027 Sam Rankin Street	DOMESTIC/ Single family dwelling	None	Rectangular/ Hip	c.1935	Two front gable entry porches with metal pole supports, windows covered.	Orange Red	Not eligible
101	1024 Josephine Street	DOMESTIC/ Single family dwelling	Ranch-limited	Square/ Hip	c.1955	One-over-one aluminum frame windows, integrated one-car garage.	Orange Red	Not eligible
102	1020 Josephine Street	DOMESTIC/ Single family dwelling	None	Rectangular/ Front gable	c.1935	Cutaway front porch, covered doors and windows. May have been moved to current location between 1950 and 1956.	Orange Red	Not eligible

Surveyed Properties
Corpus Christi Harbor Bridge - Bridge Replacement Historic Resources Survey
Green, Orange, Red, and Western Alternatives

Corpus Christi, Texas
Corpus Christi TxDOT District
Work Authorization No. 572 01 SH002; TxDOT CSJ No.: 0101-06-095

Resource ID :	Name, Address or Location:	Property Type/Subtype:	Architectural Style:	Building Plan/ Roof Form:	Date:	Description and Alterations:	Alternatives:	NRHP Eligibility:
103	1021 Sam Rankin Street	DOMESTIC/ Single family dwelling	None	Rectangular/ Hip	c.1935	Two stories, pediment front porch with second story balcony, porch has square wood post supports and turned posts at balustrade, porch has square posts on second story, two-over-two aluminum frame windows, exposed rafter tails.	Orange Red	Not eligible
104	1016 Josephine Street	DOMESTIC/ Single family dwelling	Shotgun	Rectangular/ Front gable	c.1925	Projecting front gable entry bay porch with wood supports, covered doors and windows, exposed rafter tails, large number of rear additions. May have been moved to current location between 1950 and 1956.	Orange Red	Not eligible
105	c.1019 Sam Rankin Street	COMMERCE/ General Commercial	None	Rectangular/ Flat	c.1940	Two-story section has brick kickplate and is covered with stucco. One-story section has tile at storefront level with wood and stucco sign areas. Both sections have boarded windows and doors, and tie rods for canopy but canopy is nonextant.	Orange Red	Not eligible
106	1319 Alameda Street	DOMESTIC/ Single family dwelling	None	Rectangular/ Side gable	c.1935	Cutaway porch with entry door and metal porch support, secondary entrance on front elevation, windows covered with screens.	Orange	Not eligible
107	Savoy 1510 Ramirez Street	COMMERCE/ General Commercial	International Style	Rectangular/ Flat	c.1952	Two-story section consists of a central entry with flat roof canopy, boarded windows on first story, two-over-two and four-over-four wood sash windows on second story, "SAVOY" sign centrally located on south elevation, enclosed storefront on east corner. One-story section consists of a wide overhanging canopy, garage door on south elevation, replacement doors on south and west elevations.	Orange	Not eligible

Surveyed Properties
Corpus Christi Harbor Bridge - Bridge Replacement Historic Resources Survey
Green, Orange, Red, and Western Alternatives

Corpus Christi, Texas
Corpus Christi TxDOT District
Work Authorization No. 572 01 SH002; TxDOT CSJ No.: 0101-06-095

Resource ID :	Name, Address or Location:	Property Type/Subtype:	Architectural Style:	Building Plan/ Roof Form:	Date:	Description and Alterations:	Alternatives:	NRHP Eligibility:
108	702 Power Street	COMMERCE/ Warehouse	None	Rectangular/ Flat	c.1960	Replacement windows on east elevation, loading docks on south elevation, steel frame industrial multi-light windows on south elevation. Expansion and construction of northern section of building occurred between 1968 and 1974.	Green	Not eligible
109	622 Power Street	INDUSTRY/ Warehouse	None	Rectangular/ Front gable	c.1945	Loading deck on south elevation with garage doors and stairs, multiple garage doors on west elevation.	Green	Not eligible
110	Old Concrete Street Amphitheater 1205-1209 North Tancahua Street	RECREATION AND CULTURE/ Amphitheater Complex	None	Complex/ Flat/Complex	c.1965	Replacement vinyl doors and windows on south elevation with shed roof entry awnings, garage door loading areas on south elevation, doors on east elevation. Alterations and additions to the complex from its original construction.	Green	Not eligible
111	623 Power Street	COMMERCE/ Office Building	None	Rectangular/ Flat	c.1945	Entrance located mid-block on Power Street, fixed pane glass windows, garage doors on east elevation.	Green	Not eligible
112	Your Sign Company 1212 North Tancahua Street	INDUSTRY/ Warehouse	None	Rectangular/ Flat	c.1950	Pop-up dormer with side gable roof, multi-pane fixed glass windows on east elevation, east elevation also includes garage door with fixed light transom, pop-up dormer, three garage doors on south elevation.	Green	Not eligible
113	161780007406050 Southbound US 181 over Belden Street	TRANSPORTATION/ Road-related/Highway Bridge	Prestressed concrete beam bridge	None/ None	1959	180 feet, carrying three lanes of traffic.	Green	Previously determined eligible
114	c.701 Belden/Concrete Street	INDUSTRY/ Warehouse (Quonset Hut)	None	Rectangular/ Curved	c.1960	Quonset hut storage building on concrete foundation.	Green	Not eligible

Surveyed Properties
Corpus Christi Harbor Bridge - Bridge Replacement Historic Resources Survey
Green, Orange, Red, and Western Alternatives

Corpus Christi, Texas
Corpus Christi TxDOT District
Work Authorization No. 572 01 SH002; TxDOT CSJ No.: 0101-06-095

Resource ID :	Name, Address or Location:	Property Type/Subtype:	Architectural Style:	Building Plan/ Roof Form:	Date:	Description and Alterations:	Alternatives:	NRHP Eligibility:
115	1120 North Tancahua Street	COMMERCE/ Office Building	None	Rectangular/ Hip	c.1960	One-over-one aluminum frame windows, central entry on west elevation.	Green	Not eligible
116	711 Concrete/Belden Street	COMMERCE/ General commercial	None	Rectangular/ Front gable	c.1960	Full-width shed roof porch on front elevation with wooden porch supports, wheelchair ramp on front elevation, replacement fixed pane windows.	Green	Not eligible
117	Union Pacific Depot 1101 North Tancahua Street	TRANSPORTATION/ Rail-related/Railroad Depot	Spanish Colonial Revival	Rectangular/ Flat with crenellated parapet	c.1915	Arched entry arcade, arched window openings on side elevation, one-over-one, two-over-one, and four-over-one wood windows on front and side elevations, large loading door entry on west elevation, decorative parapet on front, side, and rear elevations. Large concrete driveway on west elevation where rail line was located and parking in front and side of building. Built as passenger depot for the San Antonio, Uvalde and Gulf Railroad, which arrived in Corpus Christi in 1913.	Green	Eligible
118	Old Bayview Cemetery 1202 Ramirez Street	RELIGION & FUNERARY/ Cemetery	None	None/ None	1845	Bounded by Ramirez Street, Padre Street, W. Broadway Street, and Waco Street. The oldest cemetery in Corpus Christi, originally begun for Federal troops during the Mexican War. Three OTHMs within its boundaries. Stones primarily date from 1845 to c.1940, in various materials. Surrounded by metal fence. Primary gates located at intersection of Padre Street and Ramirez Street, but only have two stone supports and stairs, no drive into cemetery.	Green Orange	Eligible

Surveyed Properties
Corpus Christi Harbor Bridge - Bridge Replacement Historic Resources Survey
Green, Orange, Red, and Western Alternatives

Corpus Christi, Texas
Corpus Christi TxDOT District
Work Authorization No. 572 01 SH002; TxDOT CSJ No.: 0101-06-095

Resource ID :	Name, Address or Location:	Property Type/Subtype:	Architectural Style:	Building Plan/ Roof Form:	Date:	Description and Alterations:	Alternatives:	NRHP Eligibility:
119	1202 Ramirez Street	RECREATION AND CULTURE/ Historic Marker	Aluminum plaque on pole	None/ None	1983	Non-historic-age OTHM for "Thomas S. Parker," located within the grounds of Old Bayview Cemetery.	Green Orange	Not eligible
120	1202 Ramirez Street	RECREATION AND CULTURE/ Historic Marker	Aluminum plaque on pole	None/ None	1997	Non-historic-age OTHM for "Explosion of the Steamship Dayton," located within the grounds of Old Bayview Cemetery.	Green Orange	Not eligible
121	1202 Ramirez Street	RECREATION AND CULTURE/ Historic marker	Aluminum plaque on pole	None/ None	1967	Historic-age OTHM for "Old Bayview Cemetery," located within the grounds of Old Bayview Cemetery.	Green Orange	Not eligible
122	1115 West Broadway Boulevard	INDUSTRY/ Warehouse	None	Rectangular/ Flat	c.1945	Garage door, loading docks, and entry door on east elevation.	Green	Not eligible
123	1115 West Broadway Boulevard	INDUSTRY/ Warehouse	None	Irregular/ Flat	c.1960	Garage doors and loading dock on east elevation with stepped parapet roof, curved walls, four-light fixed pane windows.	Green	Not eligible
124a	Solomon R. Coles High School and Education Center 924 Padre Street	EDUCATION/ School	Modern	Rectangular/ Flat	1925	Primary entrance on south elevation, secondary entrances on east elevation, horizontal brick coursing, original gym at rear, surrounded by large parking lot. Originally multiple separate buildings that have been joined together. Original entrance was on east elevation. Local marker and OTHM at entrance on south elevation.	Green Orange Red Western	Eligible
124b	Solomon R. Coles High School and Education Center 924 Padre Street	EDUCATION/ School and Recreation Center	Modern	Rectangular/ Flat	1942	Rec center attached to school on west elevation, flat roof, connected via breezeway, wire cut brick, replacement three-paned fixed windows (924 Winnebago Street).	Green Orange Red Western	Eligible

Surveyed Properties
Corpus Christi Harbor Bridge - Bridge Replacement Historic Resources Survey
Green, Orange, Red, and Western Alternatives

Corpus Christi, Texas
Corpus Christi TxDOT District
Work Authorization No. 572 01 SH002; TxDOT CSJ No.: 0101-06-095

Resource ID :	Name, Address or Location:	Property Type/Subtype:	Architectural Style:	Building Plan/ Roof Form:	Date:	Description and Alterations:	Alternatives:	NRHP Eligibility:
124c	Solomon R. Coles High School and Education Center 924 Padre Street	EDUCATION/ School	Modern	Rectangular/ Flat	c.1965	Two-over-two aluminum frame windows on north elevation, entrances on south elevation.	Green Orange Red Western	Eligible
124d	Solomon R. Coles High School and Education Center 924 Padre Street	EDUCATION/ School	Modern	Rectangular/ Flat	c.2000	Secondary classroom area with two entrances on south elevation and ramp.	Green Orange Red Western	Eligible
124e	Solomon R. Coles High School and Education Center 924 Padre Street	RECREATION AND CULTURE/ Historic marker	None	None/ None	2006	Local historic marker for Solomon M. Coles.	Green Orange Red Western	Not eligible
125	161780007406171 US 181/IH 37 southbound exit to Bayfront (US 181 SB off-ramp to SS 544)	TRANSPORTATION/ Road-related/Highway Bridge	Prestressed concrete girder bridge	None/ None	1959	240 feet, carrying two lanes of traffic.	Green Orange Red Western	Previously determined eligible
126	Arnold Oil Company 1318 North Broadway Boulevard	INDUSTRY/ Warehouse	None	Rectangular/ Flat	c.1955	Side-by-side fixed windows, garage door on west elevation, attached metal roof "carport" at rear of building, fixed multi-light windows on south elevation. Attached buildings on north elevation with stucco and exposed concrete aggregate.	Green	Not eligible
127	514 Power Street	INDUSTRY/ Warehouse	None	Rectangular/ Flat	c.1950	Garage doors located on south and west elevations, two-over-two aluminum frame windows. "Something Original Boatworks, Inc." painted on south elevation.	Green	Not eligible
128	1217 North Mesquite Street	DOMESTIC/ Single family dwelling	None	Rectangular/ Side gable	c.1910	Entrance located on east elevation, six-over-one and six-over-two windows.	Green	Not eligible
129	161780007406049 Northbound US 181 over Belden Street	TRANSPORTATION/ Road-related/Highway Bridge	Prestressed concrete beam bridge	None/ None	1959	180 feet, carrying two lanes of traffic. Railing replaced and bridge widened in 1992.	Green	Not eligible

Surveyed Properties
Corpus Christi Harbor Bridge - Bridge Replacement Historic Resources Survey
Green, Orange, Red, and Western Alternatives

Corpus Christi, Texas
Corpus Christi TxDOT District
Work Authorization No. 572 01 SH002; TxDOT CSJ No.: 0101-06-095

Resource ID :	Name, Address or Location:	Property Type/Subtype:	Architectural Style:	Building Plan/ Roof Form:	Date:	Description and Alterations:	Alternatives:	NRHP Eligibility:
130	Nueces County Courthouse 1110 North Mesquite Street	GOVERNMENT/ Courthouse	Neo-Classical	Complex/ Complex	1914	Boarded windows and doors, Ionic fluted columns, pilasters with Corinthian capitals, decorated pediment, entrances on east and north elevations. No access due to chain link fencing and not currently in use.	Green	Listed
131	1111 North Mesquite Street	RECREATION AND CULTURE/ Historic Marker	Aluminum plaque on pole	None/ None	1978	Non-historic-age OTHM for "Nueces County Courthouse."	Green	Not eligible
132	161780007406056 Pedestrian bridge over Northbound US 181	TRANSPORTATION/ Road-related/Pedestrian Bridge	Continous concrete deck girder	None/ None	1959	391 feet, carrying pedestrian traffic.	Green	Not eligible
133	161780007406170 IH 37 to US 181 Northbound Overpass (US 181 NB at SS 544)	TRANSPORTATION/ Road-related/Highway Bridge	Prestressed concrete beam bridge	None/ None	1959	401 feet, carrying two lanes of traffic.	Green	Previously determined eligible
134	161780007406169 North Broadway Boulevard ramp to Northbound US 181 (US 181 NB on-ramp at SS 544)	TRANSPORTATION/ Road-related/Highway Bridge	Prestressed concrete girder bridge	None/ None	1959	501 feet, carrying two lanes of traffic.	Green	Previously determined eligible
135	Black Tie Roses 1013-1015 North Chaparral Street	COMMERCE/ Store	Modern	Rectangular/ Flat	c.1950	Two stories, pop-up front gable dormer, space for two businesses being used by one, fixed plate glass storefront, fixed pane transoms, metal tie rod canopy, two-over-two aluminum frame windows on second floor, curved corners. Long gable roof apartment building attached to rear (8-10 units) with asphalt rolled siding, two-story shed roof addition at rear with horizontal wood siding.	Green	Not eligible

Surveyed Properties
Corpus Christi Harbor Bridge - Bridge Replacement Historic Resources Survey
Green, Orange, Red, and Western Alternatives

Corpus Christi, Texas
Corpus Christi TxDOT District
Work Authorization No. 572 01 SH002; TxDOT CSJ No.: 0101-06-095

Resource ID :	Name, Address or Location:	Property Type/Subtype:	Architectural Style:	Building Plan/ Roof Form:	Date:	Description and Alterations:	Alternatives:	NRHP Eligibility:
136	Sparkling City Comedy Club By the Sea 1002 North Chaparral Street	COMMERCE/ Bar	None	Rectangular/ Flat	c.1955	Entrance at southwest corner, brick facade, boarded window, tile canopy.	Green	Not eligible
137	161780007406070 Northbound IH 37 over Buddy Lawrence Drive	TRANSPORTATION/ Road-related/Highway Bridge	Prestressed concrete beam bridge	None/ None	1964	181 feet, carrying three lanes of traffic.	Western	Not eligible
138	161780007406069 Southbound IH 37 over Buddy Lawrence Drive	TRANSPORTATION/ Road-related/Highway Bridge	Prestressed concrete beam bridge	None/ None	1964	181 feet, carrying three lanes of traffic.	Green Orange Red Western	Not eligible
139a	1022 Acacia Street	DOMESTIC/ Single family dwelling	None	Rectangular/ Side gable	c.1950	Replacement multi-light windows, half-width front porch with wood supports and brackets, arched window openings on front elevation.	Western	Not eligible
139b	1022 Acacia Street	DOMESTIC/ Garage	None	Rectangular/ Front gable	c.1950	One-car detached garage with metal garage door.	Western	Not eligible
140	1026 Acacia Street	DOMESTIC/ Single family dwelling	None	Rectangular/ Cross gable	c.1945	Shed roof front porch with wooden porch supports, integral two-car garage, additional entrance on Acacia Street.	Western	Not eligible
141a	1025 Nandina Street	DOMESTIC/ Single family dwelling	Bungalow	Rectangular/ Hip	c.1945	Projecting entry bay with braces, two-over-two windows.	Western	Not eligible
141b	1025 Nandina Street	DOMESTIC/ Garage	None	Rectangular/ Front gable	c.1945	Detached one-car garage at rear of property (facing Buddy Lawrence).	Western	Not eligible
141c	1025 Nandina Street	DOMESTIC/ Shed	None	Rectangular/ Front gable	c.2000	Metal pole shed.	Western	Not eligible

Surveyed Properties
Corpus Christi Harbor Bridge - Bridge Replacement Historic Resources Survey
Green, Orange, Red, and Western Alternatives

Corpus Christi, Texas
Corpus Christi TxDOT District
Work Authorization No. 572 01 SH002; TxDOT CSJ No.: 0101-06-095

Resource ID :	Name, Address or Location:	Property Type/Subtype:	Architectural Style:	Building Plan/ Roof Form:	Date:	Description and Alterations:	Alternatives:	NRHP Eligibility:
142a	3234 Lawrence Street	DOMESTIC/ Single family dwelling	None	Rectangular/ Hip	c.1940	Cutaway front porch with metal supports, windows covered by shutters, overhanging eaves.	Green Orange Red Western	Not eligible
142b	3234 Lawrence Street	DOMESTIC/ Garage	None	Rectangular/ Front gable	c.1940	Detached two-car garage, overhanging eaves.	Green Orange Red Western	Not eligible
143	3230 Lawrence Street	DOMESTIC/ Single family dwelling	None	L-plan/ Side gable	c.1940	Projecting front gable wing, integral front porch with square wood supports, replacement multi-light windows and one-over-one windows.	Green Orange Red Western	Not eligible
144	3233 Magnolia Street	DOMESTIC/ Single family dwelling	None	L-plan/ Cross gable	c.1935	Two-over-two, four-over-one, and one-over-one windows, rear addition, shed roof entry porch on north elevation.	Western	Not eligible
145	3226 Lawrence Street	DOMESTIC/ Multiple family dwelling	None	Rectangular/ Side gable	c.1940	Two stories, six-over-six windows, second story catwalk, exposed rafter tails.	Green Orange Red Western	Not eligible
146	3229 Magnolia Street	DOMESTIC/ Single family dwelling	None	Rectangular/ Side gable	c.1945	Front gable entry porch with metal supports, boxed eaves on front porch, replacement windows, view obscured by large wooden fence.	Western	Not eligible
147a	3222 Lawrence Street	DOMESTIC/ Multiple family dwelling	None	Rectangular/ Side gable	c.1930	One-over-one windows, front gable entry awnings with knee bracket supports over entries.	Green Orange Red Western	Not eligible
147b	3222 Lawrence Street	DOMESTIC/ Garage and secondary dwelling	None	Rectangular/ Hip	c.1930	Two stories, first story boarded, one-over-one windows.	Green Orange Red Western	Not eligible

Surveyed Properties
Corpus Christi Harbor Bridge - Bridge Replacement Historic Resources Survey
Green, Orange, Red, and Western Alternatives

Corpus Christi, Texas
Corpus Christi TxDOT District
Work Authorization No. 572 01 SH002; TxDOT CSJ No.: 0101-06-095

Resource ID :	Name, Address or Location:	Property Type/Subtype:	Architectural Style:	Building Plan/ Roof Form:	Date:	Description and Alterations:	Alternatives:	NRHP Eligibility:
148	3225 Magnolia Street	DOMESTIC/ Single family dwelling	None	Rectangular/ Cross gable	c.1940	Boxed eaves, integrated porch with wood supports, two-over-two aluminum frame windows, side addition.	Western	Not eligible
149	3221 Magnolia Street	DOMESTIC/ Single family dwelling	None	Rectangular/ Side gable	c.1940	Front gable entrance porch with wooden porch supports, one-over-one windows, non-historic-age access ramp.	Western	Not eligible
150a	3217 Magnolia Street	DOMESTIC/ Single family dwelling	None	Rectangular/ Front gable	c.1930	Exposed rafter tails, projecting front gable entrance bay, one-over-one windows.	Western	Not eligible
150b	3217 Magnolia Street	DOMESTIC/ Garage	None	Rectangular/ Flat	c.1940	Two-car garage with metal garage doors.	Western	Not eligible
151a	3213 Magnolia Street	DOMESTIC/ Single family dwelling	None	Rectangular/ Side gable - clipped	c.1935	Front gable entry porch with wood porch supports, multi-light replacement windows, altered window openings on side elevation.	Western	Not eligible
151b	3213 Magnolia Street	DOMESTIC/ Garage and secondary dwelling	None	Rectangular/ Side gable	c.1940	Two stories, garage space on first story, replacement multi-light windows.	Western	Not eligible
152a	3209 Magnolia Street	DOMESTIC/ Single family dwelling	None	Rectangular/ Side gable	1934	Front gable entry porch with replacement metal supports, boarded windows and replacement vinyl windows, vertical wood siding in gable end.	Green Orange Red	Not eligible
152b	3209 Magnolia Street	DOMESTIC/ Garage	None	Rectangular/ Side gable	c.1935	Detached two-car garage, exposed rafter tails, replacement garage door.	Green Orange Red Western	Not eligible

Surveyed Properties
Corpus Christi Harbor Bridge - Bridge Replacement Historic Resources Survey
Green, Orange, Red, and Western Alternatives

Corpus Christi, Texas
Corpus Christi TxDOT District
Work Authorization No. 572 01 SH002; TxDOT CSJ No.: 0101-06-095

Resource ID :	Name, Address or Location:	Property Type/Subtype:	Architectural Style:	Building Plan/ Roof Form:	Date:	Description and Alterations:	Alternatives:	NRHP Eligibility:
153a	3210 Magnolia Street	DOMESTIC/ Single family dwelling	Modern	Rectangular/ Side gable	c.1950	Two-over-two and one-over-one aluminum frame windows, replacement front door, shed roof front porch with wooden supports (both square and turned prefab), attached carport on south elevation.	Western	Not eligible
153b	3210 Magnolia Street	DOMESTIC/ Shed	None	Rectangular/ Side gable	c.2000	Non-historic-age metal shed.	Western	Not eligible
154	3206 Magnolia Street	DOMESTIC/ Single family dwelling	None	Rectangular/ Side gable	c.1950	Large flat roof rear addition, front porch with wooden porch supports, six-over-six windows, exposed rafter tails on rear portion of building.	Western	Not eligible
155a	3201 Magnolia Street	DOMESTIC/ Single family dwelling	None	Rectangular/ Cross gable	c.1935	Shed roof front porch with square wood supports, replacement windows, altered window openings on side elevation, addition on west elevation.	Green Orange Red Western	Not eligible
155b	3201 Magnolia Street	DOMESTIC/ Shed	None	Rectangular/ Side gable	c.1970	Detached shed building, obscured by fencing and vegetation.	Green Orange Red Western	Not eligible
156	3200 Magnolia Street	DOMESTIC/ Single family dwelling	None	Rectangular/ Cross gable		Two-over-two aluminum frame windows, entrances located on both Magnolia Street and Baymoor Boulevard.	Western	Not eligible
157	3186 Magnolia Street	DOMESTIC/ Single family dwelling	None	Rectangular/ Cross gable	c.1950	Entrances on both Magnolia Street and Baymoor Boulevard, front gable entry portico with round columns on tiled supports, tri-part door with decorative surround, six-over-six wood windows, rear porch addition.	Western	Not eligible

Surveyed Properties
Corpus Christi Harbor Bridge - Bridge Replacement Historic Resources Survey
Green, Orange, Red, and Western Alternatives

Corpus Christi, Texas
Corpus Christi TxDOT District
Work Authorization No. 572 01 SH002; TxDOT CSJ No.: 0101-06-095

Resource ID :	Name, Address or Location:	Property Type/Subtype:	Architectural Style:	Building Plan/ Roof Form:	Date:	Description and Alterations:	Alternatives:	NRHP Eligibility:
158	3182 Magnolia Street	DOMESTIC/ Single family dwelling	None	Rectangular/ Side gable	c.1935	One-over-one wood windows, shed roof entry porch with square wood supports.	Green Orange Red Western	Not eligible
159	3185 Huisache Street	DOMESTIC/ Unknown	None	Square/ Front gable	c.1965	Front gable wooden porch supports in projecting bay, doors and windows boarded. Unknown if connected to another property.	Western	Not eligible
160	3185 Huisache Street	DOMESTIC/ Single family dwelling	Neo-Spanish Revival	Square/ Flat	c.1950	Secondary entrance facing Baymoor Boulevard, windows covered by shutters, clay tile at projecting bays, arched front door with pediment above entrance.	Western	Not eligible
161	3180 Magnolia Street	DOMESTIC/ Single family dwelling	None	Rectangular/ Hip	c.1935	Exposed rafter tails, front gable entry awning with knee braces, one-over-one wood windows.	Green Orange Red Western	Not eligible
162a	3174 Magnolia Street	DOMESTIC/ Single family dwelling	Minimal Traditional	L-plan/ Intersecting gable	c.1935	Replacement multi-light windows, flat roof entry porch with square support.	Green Orange Red Western	Not eligible
162b	3174 Magnolia Street	DOMESTIC/ Shed	None	Rectangular/ Shed	c.1950	Shed building north of residence, fixed frame windows.	Green Orange Red Western	Not eligible
163a	3173 Huisache Street	DOMESTIC/ Single family dwelling	None	Rectangular/ Cross gable	c.1935	Four-over-four and six-over-six windows, oriented toward frontage road.	Western	Not eligible
163b	3173 Huisache Street	DOMESTIC/ Garage	None	Rectangular/ Front gable	c.1960	Two-car detached garage with metal garage doors.	Green Orange Red Western	Not eligible

Surveyed Properties
Corpus Christi Harbor Bridge - Bridge Replacement Historic Resources Survey
Green, Orange, Red, and Western Alternatives

Corpus Christi, Texas
Corpus Christi TxDOT District
Work Authorization No. 572 01 SH002; TxDOT CSJ No.: 0101-06-095

Resource ID :	Name, Address or Location:	Property Type/Subtype:	Architectural Style:	Building Plan/ Roof Form:	Date:	Description and Alterations:	Alternatives:	NRHP Eligibility:
164a	3172 Magnolia Street	DOMESTIC/ Single family dwelling	Minimal Traditional	L-plan/ Intersecting gable	c.1935	Front gable wall dormer at entry, windows covered by shutters.	Green Orange Red Western	Not eligible
164b	3172 Magnolia Street	DOMESTIC/ Garage	None	Rectangular/ Front gable	c.1950	Detached two-car garage with replacement door.	Green Orange Red Western	Not eligible
165a	3169 Huisache Street	DOMESTIC/ Single family dwelling	None	Rectangular/ Side gable	c.1940	Front gable pediment entry porch with starburst detail and wooden porch supports, one-over-one windows.	Western	Not eligible
165b	3169 Huisache Street	DOMESTIC/ Garage	None	Rectangular/ Front gable	c.1940	One-car detached garage with original door.	Western	Not eligible
166	3165 Magnolia Street	DOMESTIC/ Single family dwelling	None	Rectangular/ Side gable	c.1955	Front gable entry awning with knee bracing, windows covered by shutters. May have been a secondary dwelling or moved to this location.	Green Orange Red Western	Not eligible
167a	3169 Huisache Street	DOMESTIC/ Single family dwelling	None	Rectangular/ Side gable	c.1945	One-over-one aluminum windows, front gable entry porch with metal porch supports.	Western	Not eligible
167b	3169 Huisache Street	DOMESTIC/ Garage	None	Rectangular/ Front gable	c.1940	Two-car detached garage, replacement garage door.	Western	Not eligible
168a	3161 Huisache Street	DOMESTIC/ Single family dwelling	None	Rectangular/ Side gable	c.1950	Replacement vinyl door, two-over-two and multi-light replacement windows, rear shed roof addition.	Western	Not eligible
168b	3161 Huisache Street	DOMESTIC/ Ancillary building	None	Rectangular/ Front gable	c.1950	Detached building at rear of dwelling.	Western	Not eligible

Surveyed Properties
Corpus Christi Harbor Bridge - Bridge Replacement Historic Resources Survey
Green, Orange, Red, and Western Alternatives

Corpus Christi, Texas
Corpus Christi TxDOT District
Work Authorization No. 572 01 SH002; TxDOT CSJ No.: 0101-06-095

Resource ID :	Name, Address or Location:	Property Type/Subtype:	Architectural Style:	Building Plan/ Roof Form:	Date:	Description and Alterations:	Alternatives:	NRHP Eligibility:
169a	3157 Huisache Street	DOMESTIC/ Single family dwelling	None	Rectangular/ Side gable	c.1950	Shed roof entry porch with wood porch supports and decorative brackets, one-over-one wood windows with three-over-one storm windows, rear addition.	Western	Not eligible
169b	3157 Huisache Street	DOMESTIC/ Garage	None	Rectangular/ Side gable	c.1950	Two-car detached garage with an infilled door and a wooden door.	Western	Not eligible
170	3155 Huisache Street	DOMESTIC/ Single family dwelling	Bungalow - limited	T-plan/ Cross gable	c.1935	Exposed rafter tails, one-over-one windows with three-over-one storm windows, front gable entry bay.	Western	Not eligible
171	3149 Huisache Street	DOMESTIC/ Single family dwelling	None	Rectangular/ Complex	c.1950	Cross hip bay contains front entrance, exposed rafter tails, replacement multi-light windows.	Western	Not eligible
172a	3145 Huisache Street	DOMESTIC/ Single family dwelling	None	Rectangular/ Cross gable	c.1950	Replacement multi-light windows and doors, possible enclosed front porch, rear addition.	Western	Not eligible
172b	3145 Huisache Street	DOMESTIC/ Garage	None	Rectangular/ Front gable	c.1950	One-car garage with covered entry.	Western	Not eligible
173a	3141 Huisache Street	DOMESTIC/ Single family dwelling	None	Rectangular/ Side gable	c.1950	Shed roof front porch with wooden porch supports, replacement multi-light windows and door, property obscured by foliage.	Western	Not eligible
173b	3141 Huisache Street	DOMESTIC/ Ancillary building	None	Rectangular/ Side gable	c.1950	Large secondary building at rear, exposed rafter tails, obscured by vegetation.	Western	Not eligible
174a	3137 Huisache Street	DOMESTIC/ Single family dwelling	None	Rectangular/ Cross gable	c.1940	Open eaves, half width porch with wooden porch supports, replacement multi-light windows, partially obscured by vegetation.	Western	Not eligible

Surveyed Properties
Corpus Christi Harbor Bridge - Bridge Replacement Historic Resources Survey
Green, Orange, Red, and Western Alternatives

Corpus Christi, Texas
Corpus Christi TxDOT District
Work Authorization No. 572 01 SH002; TxDOT CSJ No.: 0101-06-095

Resource ID :	Name, Address or Location:	Property Type/Subtype:	Architectural Style:	Building Plan/ Roof Form:	Date:	Description and Alterations:	Alternatives:	NRHP Eligibility:
174b	3137 Huisache Street	DOMESTIC/ Shed	Bungalow	Rectangular/ Flat	c.1940	Detached shed, door on east elevation.	Western	Not eligible
175	3134 Huisache Street	DOMESTIC/ Single family dwelling	None	Rectangular/ Side gable	c.1945	Front gable covered entry, replacement door, additions on west elevation. Unable to see window types due to shutters.	Western	Not eligible
176	3133 Huisache Street	DOMESTIC/ Single family dwelling	None	Rectangular/ Front gable	c.1935	Exposed rafter tails, cutaway front porch with replacement metal porch supports, boarded windows.	Green Orange Red Western	Not eligible
177a	3129 Huisache Street	DOMESTIC/ Single family dwelling	None	Rectangular/ Side gable - clipped	c.1935	Cutaway front porch with square posts, one-over-one wood windows, rear addition.	Green Orange Red Western	Not eligible
177b	3129 Huisache Street	DOMESTIC/ Shed	None	Rectangular/ Front gable	c.1950	Detached shed building south of residence.	Green Orange Red Western	Not eligible
178a	3130 Huisache Street	DOMESTIC/ Single family dwelling	None	Rectangular/ Front gable	c.1950	Front gable entry porch with wood supports, attached carport on west elevation. Unable to see windows due to shutters.	Western	Not eligible
178b	3130 Huisache Street	DOMESTIC/ Shed	None	Rectangular/ Front gable	c.2000	Detached non-historic-age metal pole shed.	Western	Not eligible
179	3125 Huisache Street	DOMESTIC/ Single family dwelling	None	Rectangular/ Side gable	c.1950	Two-over-two aluminum frame windows, projecting shed roof bay, flat roof awning at entrance, integral one-car garage.	Green Orange Red Western	Not eligible

Surveyed Properties
Corpus Christi Harbor Bridge - Bridge Replacement Historic Resources Survey
Green, Orange, Red, and Western Alternatives

Corpus Christi, Texas
Corpus Christi TxDOT District
Work Authorization No. 572 01 SH002; TxDOT CSJ No.: 0101-06-095

Resource ID :	Name, Address or Location:	Property Type/Subtype:	Architectural Style:	Building Plan/ Roof Form:	Date:	Description and Alterations:	Alternatives:	NRHP Eligibility:
180a	3126 Huisache Street	DOMESTIC/ Single family dwelling	None	Rectangular/ Side gable	c.1950	Exposed rafter tails on shed roof porch extension, wood porch supports, one-over-one windows, rear addition.	Western	Not eligible
180b	3126 Huisache Street	DOMESTIC/ Garage	None	Rectangular/ Front gable	c.1950	One-car garage with metal door.	Western	Not eligible
181a	3123 Huisache Street	DOMESTIC/ Single family dwelling	None	Irregular/ Irregular	c.1935	Front gable entry porch with wood supports, large rear two-story addition with composite wood siding, one-over-one windows.	Green Orange Red Western	Not eligible
181b	3123 Huisache Street	DOMESTIC/ Garage	None	Rectangular/ Hip	c.1955	Large garage building at rear of property.	Green Orange Red Western	Not eligible
182	3124 Huisache Street	DOMESTIC/ Single family dwelling	None	Rectangular/ Side gable	c.1945	Attached carport on west elevation, one-over-one windows, exposed rafter ends, shed roof entry porch with wood supports.	Green Orange Red Western	Not eligible
183a	3118 Huisache Street	DOMESTIC/ Single family dwelling	None	Rectangular/ Side gable	c.1950	Attached one-car side gable garage, replacement multi-light windows, front gable entry porch with wood siding in pediment and wooden porch supports, rear addition visible from frontage road.	Green Orange Red Western	Not eligible
183b	3118 Huisache Street	DOMESTIC/ Shed	None	Rectangular/ Side gable	c.1970	Detached shed.	Green Orange Red Western	Not eligible
184a	3117 Huisache Street	DOMESTIC/ Single family dwelling	None	Rectangular/ Front gable	c.1950	Front gable entry porch with metal supports, windows covered by shutters, replacement exterior materials.	Green Orange Red Western	Not eligible

Surveyed Properties
Corpus Christi Harbor Bridge - Bridge Replacement Historic Resources Survey
Green, Orange, Red, and Western Alternatives

Corpus Christi, Texas
Corpus Christi TxDOT District
Work Authorization No. 572 01 SH002; TxDOT CSJ No.: 0101-06-095

Resource ID :	Name, Address or Location:	Property Type/Subtype:	Architectural Style:	Building Plan/ Roof Form:	Date:	Description and Alterations:	Alternatives:	NRHP Eligibility:
184b	3117 Huisache Street	DOMESTIC/ Garage	None	Rectangular/ Gable on hip	c.1950	Secondary building, replacement door, attached front gable carport.	Green Orange Red Western	Not eligible
185a	3113 Huisache Street	DOMESTIC/ Single family dwelling	None	Rectangular/ Side gable	c.1945	One-over-one wood windows, replacement front door, shed roof entry porch with square wood supports.	Green Orange Red Western	Not eligible
185b	3113 Huisache Street	DOMESTIC/ Secondary dwelling	None	Rectangular/ Side gable	c.1945	Two stories, cantilevered second story, exposed rafter tails, replacement door on first story, altered openings, replacement exterior materials.	Green Orange Red Western	Not eligible
186a	3114 Huisache Street	DOMESTIC/ Single family dwelling	None	Rectangular/ Side gable	c.1950	Shed roof entry porch with wooden porch supports, one-over-one windows on front elevation. Unable to see most windows due to shutters and most of property is obscured by vegetation.	Green Orange Red Western	Not eligible
186b	3114 Huisache Street	DOMESTIC/ Garage	None	Rectangular/ Front gable	c.1950	One-car garage with metal door.	Green Orange Red Western	Not eligible
187	3109 Huisache Street	DOMESTIC/ Single family dwelling	None	Rectangular/ Intersecting gable	c.1935	One-over-one windows, projecting bay on front elevation, one-car hip roof garage attached at rear with both asbestos siding and wood.	Green Orange Red Western	Not eligible
188a	3110 Huisache Street	DOMESTIC/ Single family dwelling	None	Rectangular/ Side gable	c.1960	Two stories, second story overhang, aluminum one-over-one windows.	Green Orange Red Western	Not eligible

Surveyed Properties
Corpus Christi Harbor Bridge - Bridge Replacement Historic Resources Survey
Green, Orange, Red, and Western Alternatives

Corpus Christi, Texas
Corpus Christi TxDOT District
Work Authorization No. 572 01 SH002; TxDOT CSJ No.: 0101-06-095

Resource ID :	Name, Address or Location:	Property Type/Subtype:	Architectural Style:	Building Plan/ Roof Form:	Date:	Description and Alterations:	Alternatives:	NRHP Eligibility:
188b	3110 Huisache Street	DOMESTIC/ Garage	None	Rectangular/ Front gable	c.1960	One-car detached garage. Visibility obscured by fencing.	Green Orange Red Western	Not eligible
189	3106 Huisache Street	DOMESTIC/ Single family dwelling	None	Rectangular/ Side gable	c.1950	Front gable entry porch with wooden porch supports, one-over-one windows, side addition on west elevation.	Green Orange Red Western	Not eligible
190	3101 Huisache Street	DOMESTIC/ Secondary dwelling	None	Rectangular/ Intersecting gable	c.1940	Exposed rafter tails, multi-light windows, front gable entry porch with replacement wooden supports.	Green Orange Red Western	Not eligible
191a	3102 Huisache Street	DOMESTIC/ Single family dwelling	Bungalow	Rectangular/ Hip	c.1940	Wide fascia board, exposed rafter tails, wooden porch supports with brick piers, two-over-two aluminum frame windows.	Green Orange Red Western	Not eligible
191b	3102 Huisache Street	DOMESTIC/ Shed	None	Rectangular/ Front gable	c.1940	Detached shed.	Green Orange Red Western	Not eligible
192	161780007406072 Northbound IH 37 over Nueces Bay Boulevard	TRANSPORTATION/ Road-related/Highway Bridge	Prestressed concrete beam bridge	None/ None	1964	182 feet, carrying three lanes of traffic.	Green Orange Red Western	Not eligible
193	161780007406071 Southbound IH 37 at Nueces Bay Boulevard	TRANSPORTATION/ Road-related/Highway Bridge	Prestressed concrete beam bridge	None/ None	1964	182 feet, carrying three lanes of traffic.	Green Orange Red Western	Not eligible
194	1050 Nueces Bay Boulevard	COMMERCE/ Gas station	Modern	Box with detached canopy/ Flat	c.1970	Metal awning section around roof, detached metal canopy with round concrete columns, building expanded c.1985 (different type of concrete block at rear).	Green Orange Red Western	Not eligible

Surveyed Properties
Corpus Christi Harbor Bridge - Bridge Replacement Historic Resources Survey
Green, Orange, Red, and Western Alternatives

Corpus Christi, Texas
Corpus Christi TxDOT District
Work Authorization No. 572 01 SH002; TxDOT CSJ No.: 0101-06-095

Resource ID :	Name, Address or Location:	Property Type/Subtype:	Architectural Style:	Building Plan/ Roof Form:	Date:	Description and Alterations:	Alternatives:	NRHP Eligibility:
195a	Cross Bridge Fellowship 3022 Buffalo Street	RELIGION & FUNERARY/ Church	Modern	T-plan/ Front gable	c.1950	Fixed pane glass windows on front elevation, entry on the east elevation, detached brick sign.	Green Orange Red Western	Not eligible
195b	Cross Bridge Fellowship 3022 Buffalo Street	RELIGION & FUNERARY/ Church secondary building	Modern	Rectangular/ Flat	c.1950	Boarded windows, entrance on east elevation.	Green Orange Red Western	Not eligible
195c	Cross Bridge Fellowship 3022 Buffalo Street	RELIGION & FUNERARY/ Church secondary building	Modern	T-plan/ Side gable	c.1950	Wooden porch supports, infilled windows, brick planters.	Green Orange Red Western	Not eligible
196a	Spanish Oaks Apartment complex 2810 Buffalo Street	DOMESTIC/ Apartment Building	Modern	Rectangular/ Flat	c.1970	Two stories, side-by-side fixed pane windows, sliding glass doors to patios, second story balconies have square wooden porch supports, exterior stairs located between units, approximately eight units per building.	Green Orange Red Western	Not eligible
196b	Spanish Oaks Apartment complex 2810 Buffalo Street	DOMESTIC/ Apartment Building	Modern	Rectangular/ Flat	c.1970	Two stories, side-by-side fixed pane windows, sliding glass doors to patios, second story balconies have square wooden porch supports, exterior stairs located between units, approximately eight units per building.	Green Orange Red Western	Not eligible
196c	Spanish Oaks Apartment complex 2810 Buffalo Street	DOMESTIC/ Apartment Building	Modern	Rectangular/ Flat	c.1970	Two stories, side-by-side fixed pane windows, sliding glass doors to patios, second story balconies have square wooden porch supports, exterior stairs located between units, approximately 16 units per building.	Green Orange Red Western	Not eligible

Surveyed Properties
Corpus Christi Harbor Bridge - Bridge Replacement Historic Resources Survey
Green, Orange, Red, and Western Alternatives

Corpus Christi, Texas
Corpus Christi TxDOT District
Work Authorization No. 572 01 SH002; TxDOT CSJ No.: 0101-06-095

Resource ID :	Name, Address or Location:	Property Type/Subtype:	Architectural Style:	Building Plan/ Roof Form:	Date:	Description and Alterations:	Alternatives:	NRHP Eligibility:
196d	Spanish Oaks Apartment complex 2810 Buffalo Street	DOMESTIC/ Apartment Building	Modern	Rectangular/ Flat	c.1970	Two stories, side-by-side fixed pane windows, sliding glass doors to patios, second story balconies have square wooden porch supports, exterior stairs located between units, approximately 16 units per building.	Green Orange Red Western	Not eligible
197	Corpus Christi Christian Fellowship 2727 Noakes Street	RELIGION & FUNERARY/ Church	None	Rectangular/ Side gable	1967	Fixed windows, replacement doors, overhanging eaves.	Western	Not eligible
198	Casa de Santa Fe and Spanish Oaks Apartments - Office Building 3002 Antelope Street	COMMERCE/ Apartment Complex/Office Building	None	Rectangular/ Front gable	c.1965	Full width front porch with wooden porch supports.	Western	Not eligible
199a	Casa de Santa Fe Apartments 3002 Antelope Street	DOMESTIC/ Apartment Complex/Laundry building	None	Rectangular/ Front gable	c.1970	Integrated full-width porch with entry door on west elevation, wood porch supports.	Western	Not eligible
199b	Casa de Santa Fe Apartments 3002 Antelope Street	DOMESTIC/ Apartment Complex/Apartment Building	None	Rectangular/ Mansard	c.1970	Two stories, exterior entrances, one-over-one aluminum frame windows, sliding glass doors on balconies.	Western	Not eligible
199c	Casa de Santa Fe Apartments 3002 Antelope Street	DOMESTIC/ Apartment Complex/Apartment Building	None	Rectangular/ Mansard	c.1970	Two stories, exterior entrances, one-over-one aluminum frame windows, sliding glass doors on balconies.	Western	Not eligible
199d	Casa de Santa Fe Apartments 3002 Antelope Street	DOMESTIC/ Apartment Complex/Apartment Building	None	Rectangular/ Mansard	c.1970	Two stories, exterior entrances, one-over-one aluminum frame windows, sliding glass doors on balconies.	Western	Not eligible
199e	Casa de Santa Fe Apartments 3002 Antelope Street	DOMESTIC/ Apartment Complex/Apartment Building	None	Rectangular/ Mansard	c.1970	Two stories, exterior entrances, one-over-one aluminum frame windows, sliding glass doors on balconies.	Western	Not eligible

Surveyed Properties
Corpus Christi Harbor Bridge - Bridge Replacement Historic Resources Survey
Green, Orange, Red, and Western Alternatives

Corpus Christi, Texas
Corpus Christi TxDOT District
Work Authorization No. 572 01 SH002; TxDOT CSJ No.: 0101-06-095

Resource ID :	Name, Address or Location:	Property Type/Subtype:	Architectural Style:	Building Plan/ Roof Form:	Date:	Description and Alterations:	Alternatives:	NRHP Eligibility:
200a	2914 Martin Luther King Drive	DOMESTIC/ Single family dwelling	None	Rectangular/ Flat	c.1940	Boarded widows, replacement door, entry awnings on west and south elevations.	Green Orange Red Western	Not eligible
200b	2918 Martin Luther King Drive	DOMESTIC/ Ancillary building	None	Rectangular/ Side gable	c.1940	Integral porch with metal roof and metal porch support, replacement windows and doors.	Green Orange Red Western	Not eligible
201	2910 Martin Luther King Drive	DOMESTIC/ Single family dwelling	None	Rectangular/ Side gable	c.1945	Two stories, two-car garage, exposed rafter ends, one-over-one windows, exterior stairs on west elevation with entry on second story.	Western	Not eligible
202	1201 Palm Drive	DOMESTIC/ Single family dwelling	None	Rectangular/ Front gable	c.1925	Full width non-original front porch with wooden porch supports and flat roof, two-over-two aluminum frame windows, two-over-one windows, multi-light replacement windows, gable wall dormers, cornice returns.	Green Orange Red Western	Not eligible
203	1207 Palm Drive	DOMESTIC/ Single family dwelling	Bungalow	Rectangular/	c.1935	Two stories, side-by-side sliding windows, arched window openings on front elevation and porch openings, brick arched porch in projecting front gable addition, boxed eaves.	Green Orange Red Western	Not eligible
204	2919 Hulbirt Street	DOMESTIC/ Single family dwelling	Bungalow	Rectangular/ Side gable	c.1935	Shed roof porch with wooden porch supports and boxed eaves, appears to have replacement one-over-one windows.	Western	Not eligible
205	1315 Palm Drive	DOMESTIC/ Single family dwelling	None	Rectangular/ Side gable	c.1930	Two stories, exposed rafter tails, sliding entry doors on first story, shed roof addition on north elevation.	Western	Not eligible
206a	Hillcrest Manor 2830 Martin Luther King Drive	DOMESTIC/ Multiple family dwelling	None	Rectangular/ Front gable	c.1965	Replacement multi-light vinyl windows, recessed entries.	Green Orange Red Western	Not eligible

Surveyed Properties
Corpus Christi Harbor Bridge - Bridge Replacement Historic Resources Survey
Green, Orange, Red, and Western Alternatives

Corpus Christi, Texas
Corpus Christi TxDOT District
Work Authorization No. 572 01 SH002; TxDOT CSJ No.: 0101-06-095

Resource ID :	Name, Address or Location:	Property Type/Subtype:	Architectural Style:	Building Plan/ Roof Form:	Date:	Description and Alterations:	Alternatives:	NRHP Eligibility:
206b	Hillcrest Manor 2830 Martin Luther King Drive	DOMESTIC/ Multiple family dwelling	None	Rectangular/ Front gable	c.1965	Replacement multi-light vinyl windows, recessed entries.	Green Orange Red Western	Not eligible
207a	1212 Palm Drive	DOMESTIC/ Single family dwelling	None	Rectangular/ Front gable	c.1930	Front gable front porch with replacement metal porch supports, multi-light replacement windows, exposed rafter tails, secondary entry on south elevation.	Green Orange Red Western	Not eligible
207b	1212 Palm Drive	DOMESTIC/ Garage and secondary dwelling	None	Rectangular/ Hip	c.1940	Two stories, one-car garage, exposed rafter tails, second story full width porch, replacement doors, one-over-one windows, attached carport on front elevation.	Green Orange Red Western	Not eligible
208a	1220 Palm Drive	DOMESTIC/ Single family dwelling	None	Rectangular/ Side gable	c.1935	Shed roof porch on north elevation with wood porch supports, one-over-one and boarded windows, exposed rafter tails on porch, boxed eaves.	Western	Not eligible
208b	1220 Palm Drive	DOMESTIC/ Garage	None	Rectangular/ Pyramidal	c.1935	Two stories, two car garage, exposed rafter tails, one-over-one windows, non-historic window awnings.	Western	Not eligible
209	1315 Palm Drive	DOMESTIC/ Single family dwelling	Bungalow	Rectangular/ Cross gable	c.1940	One-over-one replacement windows, exposed rafter tails, front gable entry porch with brick supports.	Western	Not eligible
210a	1222 Palm Drive	DOMESTIC/ Single family dwelling	None	L-plan/ Cross gable	c.1940	Shed roof porch with metal porch supports, one-over-one replacement windows, exposed rafter tails.	Western	Not eligible
210b	1222 Palm Drive	DOMESTIC/ Secondary dwelling	None	Rectangular/ Side gable	c.1940	Side-by-side single pane, two-over-two, and replacement multi-light windows, shed roof entry porch with metal roof and metal supports. Attached to primary dwelling via breezeway.	Western	Not eligible

Surveyed Properties
Corpus Christi Harbor Bridge - Bridge Replacement Historic Resources Survey
Green, Orange, Red, and Western Alternatives

Corpus Christi, Texas
Corpus Christi TxDOT District
Work Authorization No. 572 01 SH002; TxDOT CSJ No.: 0101-06-095

Resource ID :	Name, Address or Location:	Property Type/Subtype:	Architectural Style:	Building Plan/ Roof Form:	Date:	Description and Alterations:	Alternatives:	NRHP Eligibility:
211a	2826-2828	DOMESTIC/ Multiple family dwelling	None	Rectangular/ Side gable	c.1930	Pediment dormer on front elevation, front gable entry porch with sunburst detail, exposed rafter tails, three-over-one and one-over-one double hung windows.	Green Orange Red Western	Not eligible
211b	2828 1/2 Martin Luther King Drive	DOMESTIC/ Multiple family dwelling	None	Rectangular/ Side gable	c.1930	Two stories, two-car garage, exposed rafter tails, one-over-one double hung windows, exterior stairs and second story balcony on west elevation.	Green Orange Red Western	Not eligible
212	2825 Noakes Street	DOMESTIC/ Single family dwelling	None	Rectangular/ Complex	c.1940	Two stories, exterior stairs to second story with porch, one-over-one wood windows, exposed rafter tails.	Western	Not eligible
213a	2823 Noakes Street	DOMESTIC/ Single family dwelling	None	Irregular/ Irregular	c.1925	Front gable projecting bay with eave returns, shed roof entry porch with bracing, rear addition.	Western	Not eligible
213b	2823 Noakes Street	DOMESTIC/ Garage	None	Rectangular/ Hip	c.1935	Two-car garage, exposed rafter tails.	Western	Not eligible
214a	2818 Martin Luther King Drive	DOMESTIC/ Single family dwelling	None	L-plan/ Cross gable	c.1940	One-over-one windows, shed roof porch with metal porch supports, replacement front door.	Green Orange Red Western	Not eligible
214b	2818 Martin Luther King Drive	DOMESTIC/ Secondary dwelling	None	Rectangular/ Side gable	c.1940	One-over-one windows, shed roof awning over entry supported by brackets.	Green Orange Red Western	Not eligible
215a	2814 Martin Luther King Drive	DOMESTIC/ Single family dwelling	None	Rectangular/ Side gable	c.1940	Non-original window openings.	Green Orange Red Western	Not eligible

Surveyed Properties
Corpus Christi Harbor Bridge - Bridge Replacement Historic Resources Survey
Green, Orange, Red, and Western Alternatives

Corpus Christi, Texas
Corpus Christi TxDOT District
Work Authorization No. 572 01 SH002; TxDOT CSJ No.: 0101-06-095

Resource ID :	Name, Address or Location:	Property Type/Subtype:	Architectural Style:	Building Plan/ Roof Form:	Date:	Description and Alterations:	Alternatives:	NRHP Eligibility:
215b	2814 Martin Luther King Drive	DOMESTIC/ Garage	None	Rectangular/ Pyramidal	c.1940	Visibility limited by foliage.	Green Orange Red Western	Not eligible
216a	2819 Noakes Street	DOMESTIC/ Single family dwelling	None	L-plan/ Side gable	c.1940	Multiple entrances, windows covered with shutters, flat roof awning over entrances.	Western	Not eligible
216b	2819 Noakes Street	DOMESTIC/ Garage	None	Rectangular/ Hip	c.1940	One-car detached garage.	Western	Not eligible
217a	2815 Noakes Street	DOMESTIC/ Single family dwelling	None	Rectangular/ Side gable	c.1935	Front porch screened in, covered windows, side gable addition on west elevation.	Western	Not eligible
217b	2815 Noakes Street	DOMESTIC/ Garage	None	Rectangular/ Hip	c.1935	One-car detached garage, exposed rafter tails.	Western	Not eligible
218	1223 Van Loan Avenue	DOMESTIC/ Single family dwelling	None	Rectangular/ Side gable	c.1935	One-over-one wood windows, boarded integral one-car garage, shed roof awning with bracing.	Western	Not eligible
219a	1203 Van Loan Avenue	DOMESTIC/ Single family dwelling	None	Rectangular/ hip	c.1935	Two stories, one-over-one windows, shed roof entry porch with brackets, exterior stairs on south elevation.	Green Orange Red Western	Not eligible
219b	1203 Van Loan Avenue	DOMESTIC/ Garage	None	Rectangular/ Hip	c.1935	Two stories, exposed rafter tails.	Green Orange Red Western	Not eligible
220a	1207 Van Loan Avenue	DOMESTIC/ Single family dwelling	Bungalow	Rectangular/ Cross gable	c.1935	One-over-one windows, wood porch supports, exposed rafter tails.	Green Orange Red Western	Not eligible

Surveyed Properties
Corpus Christi Harbor Bridge - Bridge Replacement Historic Resources Survey
Green, Orange, Red, and Western Alternatives

Corpus Christi, Texas
Corpus Christi TxDOT District
Work Authorization No. 572 01 SH002; TxDOT CSJ No.: 0101-06-095

Resource ID :	Name, Address or Location:	Property Type/Subtype:	Architectural Style:	Building Plan/ Roof Form:	Date:	Description and Alterations:	Alternatives:	NRHP Eligibility:
220b	1207 Van Loan Avenue	DOMESTIC/ Garage and single family dwelling	None	Rectangular/ Hip	c.1935	Two stories, two-car garage, one-over-one windows, balcony on second story.	Green Orange Red Western	Not eligible
221a	1211 Van Loan Avenue	DOMESTIC/ Single family dwelling	None	Rectangular/ Side gable - clipped	c.1925	Window covered by shutters, cutaway front porch with square wood supports, decorative secondary front gable entry awning with decorative brackets.	Green Orange Red Western	Not eligible
221b	1211 Van Loan Avenue	DOMESTIC/ Garage and secondary dwelling	None	Rectangular/ Hip	c.1925	Two stories, two-car garage, one-over-one windows, exposed rafter tails.	Green Orange Red Western	Not eligible
222	1215 Van Loan Avenue	DOMESTIC/ Single family dwelling	None	T-plan/ Side gable - clipped	c.1930	Windows covered by shutters, front gable entry porch with brackets, rear shed roof addition.	Western	Not eligible
223	1219 Van Loan Avenue	DOMESTIC/ Single family dwelling	None	Rectangular/ Side gable	c.1930	One-over-one windows, exposed rafter tails, shed roof front porch with decorative wood supports.	Western	Not eligible
224	1223 Van Loan Avenue	DOMESTIC/ Single family dwelling	None	Rectangular/ Cross gable	c.1935	Cutaway porch with replacement metal porch supports, windows covered with hurricane shutters.	Western	Not eligible
225	1218 Van Loan Avenue	DOMESTIC/ Single family dwelling	None	Rectangular/ Cross gable	c.1940	Exposed rafter ends, front gable entry porch with wood supports, one-over-one aluminum replacement windows.	Green Orange Red Western	Not eligible
226a	1220 Van Loan Avenue	DOMESTIC/ Single family dwelling	None	Rectangular/ Side gable - clipped	c.1930	Enclosed front gable porch, windows covered by hurricane shutters.	Green Orange Red Western	Not eligible

Surveyed Properties
Corpus Christi Harbor Bridge - Bridge Replacement Historic Resources Survey
Green, Orange, Red, and Western Alternatives

Corpus Christi, Texas
Corpus Christi TxDOT District
Work Authorization No. 572 01 SH002; TxDOT CSJ No.: 0101-06-095

Resource ID :	Name, Address or Location:	Property Type/Subtype:	Architectural Style:	Building Plan/ Roof Form:	Date:	Description and Alterations:	Alternatives:	NRHP Eligibility:
226b	1220 Van Loan Avenue	DOMESTIC/ Garage	None	Rectangular/ Front gable	c.1930	Detached two-car garage, overhanging eaves.	Green Orange Red Western	Not eligible
227	1222 Van Loan Avenue	DOMESTIC/ Single family dwelling	None	Rectangular/ Front gable	c.1925	Exposed rafter tails, front porch with square wood supports, windows covered by shutters, non-historic-age access ramp on front elevation.	Western	Not eligible
228	1224 Van Loan Avenue	DOMESTIC/ Single family dwelling	None	Rectangular/ Cross gable	c.1925	One-over-one and covered windows, exposed rafter tails, large rear addition, front gable two-car garage attached to rear addition.	Western	Not eligible
229	1202 Van Loan Avenue	DOMESTIC/ Single family dwelling	None	L-plan/ Cross gable	c.1965	Shed roof porch with wood porch supports, one-over-one replacement windows.	Green Orange Red Western	Not eligible
230	2707 Noakes Street	DOMESTIC/ Single family dwelling	None	Rectangular/ Front gable	c.1935	Front gable entry awning with knee braces, two-over-two aluminum frame windows, attached carport on west elevation.	Western	Not eligible
231	1205 Stillman Avenue	DOMESTIC/ Single family dwelling	Bungalow	Rectangular/ Side gable	c.1935	One-over-one windows, front gable projecting entry porch with replacement metal porch supports, overhanging eaves, replacement exterior materials, rear addition.	Green Orange Red Western	Not eligible
232	1213 Stillman Avenue	DOMESTIC/ Single family dwelling	Bungalow	Rectangular/ Cross gable	c.1930	Integral front porch, overhanging eaves, replacement windows, addition at rear.	Green Orange Red Western	Not eligible
233	1215 Stillman Avenue	DOMESTIC/ Single family dwelling	None	Rectangular/ Side gable	c.1930	Exposed rafter tails, front gable entry porch with brackets, one-over-one windows, three-part window on front elevation, historic-age rear cross gable addition.	Green Orange Red Western	Not eligible

Surveyed Properties
Corpus Christi Harbor Bridge - Bridge Replacement Historic Resources Survey
Green, Orange, Red, and Western Alternatives

Corpus Christi, Texas
Corpus Christi TxDOT District
Work Authorization No. 572 01 SH002; TxDOT CSJ No.: 0101-06-095

Resource ID :	Name, Address or Location:	Property Type/Subtype:	Architectural Style:	Building Plan/ Roof Form:	Date:	Description and Alterations:	Alternatives:	NRHP Eligibility:
234	1221 Stillman Avenue	DOMESTIC/ Single family dwelling	None	Rectangular/ Hip on gable	c.1935	Knee bracing, integrated two-car garage (one bay closed in), boarded windows. View of building obscured by fence.	Western	Not eligible
235a	1208 Stillman Avenue	DOMESTIC/ Single family dwelling	None	Square/ Front gable	c.1940	Shed roof addition on north elevation, exposed rafter tails, boarded windows and front door, front gable entry porch with brick supports.	Green Orange Red Western	Not eligible
235b	1208 Stillman Avenue	DOMESTIC/ Single family dwelling	None	Rectangular/ Front gable	c.1940	Detached two-car garage with attached flat roof porch.	Green Orange Red Western	Not eligible
236	1212 Stillman Avenue	DOMESTIC/ Single family dwelling	Bungalow	Rectangular/ Front gable - clipped	c.1935	One-over-one aluminum frame windows, replacement door, cutaway porch with brick supports.	Green Orange Red Western	Not eligible
237a	1216 Stillman Avenue	DOMESTIC/ Single family dwelling	Bungalow	Rectangular/ Side gable	c.1945	Front gable entry porch with replacement metal porch supports, exposed rafter tails, boarded and covered windows on multiple elevations, rear addition.	Green Orange Red Western	Not eligible
237b	1216 Stillman Avenue	DOMESTIC/ Garage	None	Rectangular/ Side gable	c.1945	Detached two-car garage with front gable entry, exposed rafter tails.	Green Orange Red Western	Not eligible
238a	1220 Stillman Avenue	DOMESTIC/ Single family dwelling	None	Rectangular/ Side gable	c.1925	Side gable front porch with square wood porch supports, exposed rafter tails, one-over-one windows.	Green Orange Red Western	Not eligible
238b	1220 Stillman Avenue	DOMESTIC/ Garage	None	Rectangular/ Side gable	c.1925	Detached one-car garage with exposed rafter tails, replacement door.	Green Orange Red Western	Not eligible

Surveyed Properties
Corpus Christi Harbor Bridge - Bridge Replacement Historic Resources Survey
Green, Orange, Red, and Western Alternatives

Corpus Christi, Texas
Corpus Christi TxDOT District
Work Authorization No. 572 01 SH002; TxDOT CSJ No.: 0101-06-095

Resource ID :	Name, Address or Location:	Property Type/Subtype:	Architectural Style:	Building Plan/ Roof Form:	Date:	Description and Alterations:	Alternatives:	NRHP Eligibility:
239	Victory Gospel Church 1224 Stillman Avenue	DOMESTIC/ Single family dwelling	None	Rectangular/ Irregular	c.1940	One-over-one windows, two-story flat roof non-historic-age addition at rear, front gable awning over entryways on west and north elevations. Currently used as church.	Western	Not eligible
240a	Church of Christ 2602 Martin Luther King Drive	RELIGION & FUNERARY/ Church	Modern	L-plan/ Front gable	c.1935	Rectangular window grouping in gable end, square window screen similar to glass block configurations, multi-pane fixed glass windows on north elevation, replacement aluminum frame entry doors on east elevation (front), secondary entry on north elevation. The sanctuary was enlarged and classrooms added c.1960.	Green Orange Red Western	Not eligible
240b	Church of Christ 2602 Martin Luther King Drive	RELIGION & FUNERARY/ Secondary building	None	Square/ Flat	c.1955	Attached to church building via a plywood vestibule, two stories, exterior stairs on west elevation, front elevation faces frontage road, replacement door in original openings, six-over-six double hung wood frame windows and boarded windows.	Green Orange Red Western	Not eligible
241	161780007406073 Pedestrian bridge over I-37 at Stillman Avenue	TRANSPORTATION/ Road-related/Pedestrian Bridge	Prestressed concrete beam bridge	None/ None	1964	494 feet, carrying pedestrian traffic, chain link fence "cage" above the travel way and series of five walkways to reach the top on each side of the highway.	Green Orange Red Western	Not eligible
242	2721 Buffalo Street	DOMESTIC/ Single family dwelling	None	L-plan/ Cross gable	c.1965	Two-over-two aluminum frame windows, three-part window on front elevation with one pane fixed sash flanked by four pane fixed sash.	Green Orange Red Western	Not eligible

Surveyed Properties
Corpus Christi Harbor Bridge - Bridge Replacement Historic Resources Survey
Green, Orange, Red, and Western Alternatives

Corpus Christi, Texas
Corpus Christi TxDOT District
Work Authorization No. 572 01 SH002; TxDOT CSJ No.: 0101-06-095

Resource ID :	Name, Address or Location:	Property Type/Subtype:	Architectural Style:	Building Plan/ Roof Form:	Date:	Description and Alterations:	Alternatives:	NRHP Eligibility:
243a	2713 Buffalo Street	DOMESTIC/ Single family dwelling	None	Rectangular/ Complex	c.1965	Two-over-two aluminum frame windows, entrance on east elevation, front gable entry porch with boxed brackets.	Green Orange Red Western	Not eligible
243b	2713 Buffalo Street	DOMESTIC/ Shed	None	Rectangular/ Complex	c.1965	Detached shed.	Green Orange Red Western	Not eligible
243c	2713 Buffalo Street	DOMESTIC/ Shed	None	Rectangular/ Gambrel	c.1990	Non-historic-age detached shed.	Green Orange Red Western	Not eligible
244	2019 Antelope Street	DOMESTIC/ Single family dwelling	None	Rectangular/ Irregular	c.1935	Side gable roof full width front porch with wood supports, exposed rafter tails, one-over-one wood windows, replacement doors.	Green Orange Red Western	Not eligible
245	2704 Antelope Street	DOMESTIC/ Single family dwelling	None	Rectangular/ Complex	c.1915	Exposed rafter tails, boarded windows, attached metal pole shed on north elevation. Not currently in use.	Green Orange Red Western	Not eligible
246a	2704 Antelope Street	DOMESTIC/ Single family dwelling	None	Rectangular/ Complex	c.1915	Front porch with vinyl covered supports and brick columns, one-over-one wood windows and boarded windows, two story rear addition with hip roof and one-story shed roof addition. Difficult to see due to vegetation.	Green Orange Red Western	Not eligible
246b	2704 Antelope Street	DOMESTIC/ Garage	None	Rectangular/ Front gable	c.1915	One-car detached garage with replacement door.	Green Orange Red Western	Not eligible

Surveyed Properties
Corpus Christi Harbor Bridge - Bridge Replacement Historic Resources Survey
Green, Orange, Red, and Western Alternatives

Corpus Christi, Texas
Corpus Christi TxDOT District
Work Authorization No. 572 01 SH002; TxDOT CSJ No.: 0101-06-095

Resource ID :	Name, Address or Location:	Property Type/Subtype:	Architectural Style:	Building Plan/ Roof Form:	Date:	Description and Alterations:	Alternatives:	NRHP Eligibility:
246c	2704 Antelope Street	DOMESTIC/ Garage	None	Rectangular/ Side gable	c.2005	Non-historic-age one-car garage.	Green Orange Red Western	Not eligible
247	2626 Leopard Street	COMMERCE/ General Commercial	None	Rectangular/ Hip	c.1950	Side-by-side sliding windows, wraparound hip roof front porch with wooden porch supports. Appears to have been moved to this location by 1979.	Green Orange Red Western	Not eligible
248	1304 Peabody Street	DOMESTIC/ Single family dwelling	Colonial Revival	Rectangular/ Complex hip	c.1930	Front gable entry porch on west elevation with arched entry, brick porch supports with open eaves, windows covered by shutters.	Green Orange Red Western	Not eligible
249	2505 Hulbirt Street	DOMESTIC/ Single family dwelling	None	Rectangular/ Side gable	c.1935	Front gable entry porch with wood post supports and exposed rafter tails, two-over-two aluminum frame windows.	Green Orange Red Western	Not eligible
250a	2501 Hulbirt Street	DOMESTIC/ Single family dwelling	Bungalow - limited	T-plan/ Cross gable	c.1925	Decorative brackets and stickwork, exposed rafter tails, front gable entry porch with wooden porch supports, one-over-one windows.	Green Orange Red Western	Not eligible
250b	c.2501 Hulbirt Street	DOMESTIC/ Garage	None	Rectangular/ Side gable	c.1970	Detached two-car garage, overhanging eaves.	Green Orange Red Western	Not eligible

Surveyed Properties
Corpus Christi Harbor Bridge - Bridge Replacement Historic Resources Survey
Green, Orange, Red, and Western Alternatives

Corpus Christi, Texas
Corpus Christi TxDOT District
Work Authorization No. 572 01 SH002; TxDOT CSJ No.: 0101-06-095

Resource ID :	Name, Address or Location:	Property Type/Subtype:	Architectural Style:	Building Plan/ Roof Form:	Date:	Description and Alterations:	Alternatives:	NRHP Eligibility:
251a	Frost Bank 2402 Leopard Street	COMMERCE/ Bank and Office	Modern	Rectangular/ Flat	1967	Tall bands of fixed glass windows, entry canopy on west elevation with brick supports and metal canopy surround, secondary entrance on Leopard Street with brick supports and metal canopy surround, has "Frost Bank" on the wall, rear section with aluminum frame double doors with slate and granite veneer. Building surrounded by area of grass and trees and then by rows of diagonal parking. Originally built as "Citizen's State Bank" in 1949, one of the three original buildings was remodeled and two were demolished during the 1966-1967 expansion.	Green Orange Red Western	Not eligible
251b	2402 Leopard Street	COMMERCE/ Bank drive-through	Modern	Irregular/ Flat	c.1975	Separate drive through, separated from main building by one-way street. Brick building with a large metal canopy, with metal supports and concrete islands separating rows.	Green Orange Red Western	Not eligible
252	901 Lexington Avenue	DOMESTIC/ Secondary dwelling	None	Rectangular/ Hip	c.1930	Cutaway front porch with wood support, exposed rafter tails, one-over-one windows.	Green Orange Red Western	Not eligible
253a	901 Lexington Avenue	DOMESTIC/ Single family dwelling	Neo-Colonial	Rectangular/ Hip	c.1930	Two stories, full width front porch with square wood supports on both stories, two-over-two wood windows.	Green Orange Red Western	Not eligible
253b	901 Lexington Avenue	DOMESTIC/ Garage	Neo-Colonial	Rectangular/ Shed	c.1950	Two-car garage with metal doors.	Green Orange Red Western	Not eligible

Surveyed Properties
Corpus Christi Harbor Bridge - Bridge Replacement Historic Resources Survey
Green, Orange, Red, and Western Alternatives

Corpus Christi, Texas
Corpus Christi TxDOT District
Work Authorization No. 572 01 SH002; TxDOT CSJ No.: 0101-06-095

Resource ID :	Name, Address or Location:	Property Type/Subtype:	Architectural Style:	Building Plan/ Roof Form:	Date:	Description and Alterations:	Alternatives:	NRHP Eligibility:
254	909 Lexington Avenue	DOMESTIC/ Single family dwelling	None	Rectangular/ Hip	c.1940	Two stories, exposed rafter tails, no windows or doors, burned building.	Green Orange Red Western	Not eligible
255	915 Lexington Avenue	DOMESTIC/ Single family dwelling	Bungalow with Colonial Revival influences	Rectangular/ Hip with integral arched entry	c.1925	Exposed rafter tails, one-over-one wood windows, full width front porch with brick piers and battered supports.	Green Orange Red Western	Not eligible
256a	902 Lexington Avenue	DOMESTIC/ Single family dwelling	None	Rectangular/ Complex	c.1930	Two stories, full width front porch, wood and vinyl siding, large rear addition with external stairs, one-over-one windows, pediment decorations, porthole window on south elevation, secondary entrance on south elevation, rear entrance.	Green Orange Red Western	Not eligible
256b	902 Lexington Avenue	DOMESTIC/ Garage	None	Rectangular/ Complex	c.1930	Boarded two-car garage with exposed rafter tails.	Green Orange Red Western	Not eligible
257	910 Lexington Avenue	DOMESTIC/ Single family dwelling	Bungalow	Rectangular/ Side gable	c.1930	Projecting front gable bay, integral front porch with wood supports on brick bases in Arts and Crafts form, pediment dormer.	Green Orange Red Western	Not eligible
258	912 Lexington Avenue	DOMESTIC/ Single family dwelling	None	Rectangular/ Side gable	c.1925	Front gable entry porch with replacement metal porch supports, one-over-one wood windows, historic rear shed roof porch.	Green Orange Red Western	Not eligible
259	161780007406060 Northbound IH 37 at Port Avenue and Union Pacific Railroad	TRANSPORTATION/ Road-related/Highway Bridge	Prestressed concrete beam bridge	None/ None	1963	616 feet, carrying three lanes of traffic.	Green Orange Red Western	Not eligible

Surveyed Properties
Corpus Christi Harbor Bridge - Bridge Replacement Historic Resources Survey
Green, Orange, Red, and Western Alternatives

Corpus Christi, Texas
Corpus Christi TxDOT District
Work Authorization No. 572 01 SH002; TxDOT CSJ No.: 0101-06-095

Resource ID :	Name, Address or Location:	Property Type/Subtype:	Architectural Style:	Building Plan/ Roof Form:	Date:	Description and Alterations:	Alternatives:	NRHP Eligibility:
260	161780007406059 Southbound IH 37 at Port Avenue and Union Pacific Railroad	TRANSPORTATION/ Road-related/Highway Bridge	Prestressed concrete beam bridge	None/ None	1963	597 feet, carrying three lanes of traffic.	Green Orange Red Western	Not eligible
261	c.2110 Martin Luther King Drive	DOMESTIC/ Single family dwelling	None	Rectangular/ Front gable	c.1930	Replacement vinyl windows in altered openings, cutaway front porch, attached corrugated metal shed roof carport, exposed rafter tails.	Green Orange Red Western	Not eligible
262a	2108 Martin Luther King Drive	DOMESTIC/ Single family dwelling	None	Rectangular/ Side gable	c.1930	Cutaway porch with square wood supports, exposed rafter tails, replacement windows in altered openings.	Green Orange Red Western	Not eligible
262b	2108 Martin Luther King Drive	DOMESTIC/ Secondary dwelling	None	Rectangular/ Side gable	c.1935	Cutaway porch with square wood supports, exposed rafter tails, replacement windows in altered openings, corrugated metal shed roof addition on south elevation.	Green Orange Red Western	Not eligible
263a	2120 Martin Luther King Drive	DOMESTIC/ Single family dwelling	None	Rectangular/ Cross gable	c.1955	Entry porch on front elevation with wooden post supports, one-over-one replacement and wood windows, integrated carport with wooden post supports.	Green Orange Red Western	Not eligible
263b	2120 Martin Luther King Drive	DOMESTIC/ Shed	None	Rectangular/ Cross gable	c.1970	Detached shed on north elevation.	Green Orange Red Western	Not eligible
264	913 Carlisle Street	DOMESTIC/ Single family dwelling	None	Rectangular/ Side gable	c.1935	Two-over-two windows, front gable entry porch with square wood supports.	Green Orange Red Western	Not eligible
265a	c. 907 Cleveland Street	DOMESTIC/ Apartment Building and office	None	Rectangular/ Side gable	c.1935	One apartment unit and office unit, downsized window openings, shed roof awning with knee bracing, replacement vinyl windows.	Green Orange Red Western	Not eligible

Surveyed Properties
Corpus Christi Harbor Bridge - Bridge Replacement Historic Resources Survey
Green, Orange, Red, and Western Alternatives

Corpus Christi, Texas
Corpus Christi TxDOT District
Work Authorization No. 572 01 SH002; TxDOT CSJ No.: 0101-06-095

Resource ID :	Name, Address or Location:	Property Type/Subtype:	Architectural Style:	Building Plan/ Roof Form:	Date:	Description and Alterations:	Alternatives:	NRHP Eligibility:
265b	c. 907 Cleveland Street	DOMESTIC/ Apartment Complex	None	Rectangular/ Side gable	c.1935	Two apartment units, downsized window openings, shed roof awning with knee bracing, replacement vinyl windows.	Green Orange Red Western	Not eligible
266	2002-2012 Martin Luther King Drive	COMMERCE/ General commercial	None	Rectangular/ Flat	c.1940	Corner entrance at Cleveland Street, metal and wood canopy with tie rods, elevated window openings, boarded windows and doors, tile on storefront.	Green Orange Red Western	Not eligible
267	905 Cleveland Street	DOMESTIC/ Single family dwelling	None	Rectangular/ Front gable	c.1925	Two stories, cutaway porch with square wood porch supports, six-over-six replacement windows, exposed rafter tails.	Green Orange Red Western	Not eligible
268	c.902 Cleveland Street	DOMESTIC/ Single family dwelling	Shotgun	Rectangular/ Front gable	c.1920	Six-over-six double hung wood windows, shed roof front porch with wooden supports, exposed rafter tails.	Green Orange Red Western	Not eligible
269	904 Cleveland Street	DOMESTIC/ Single family dwelling	Shotgun	Rectangular/ Front gable	c.1920	Shed roof front porch with square wooden posts, windows obscured.	Green Orange Red Western	Not eligible
270	1924 Martin Luther King Drive	DOMESTIC/ Multiple family dwelling	None	Rectangular/ Front gable	c.1920	Two entry doors on front elevation, front gable and shed roof front porch with turned wood supports, one-over-one double hung wood windows. Attached one-car garage at rear.	Green Orange Red Western	Not eligible
271	912 Cleveland Street	DOMESTIC/ Single family dwelling	None	Rectangular/ Hip	c.1925	Front gable projecting porch with square wood porch supports, exposed rafter tails, one-over-one windows.	Green Orange Red Western	Not eligible
272	American Bottling Co. 717 Lester Street	INDUSTRY/ Warehouse	None	Rectangular/ Flat	1929	Large stucco-covered historic-age addition on south elevation, multi-light fixed windows, boarded windows and doors, two rows of horizontal coursing.	Green Orange Red Western	Not eligible

Surveyed Properties
Corpus Christi Harbor Bridge - Bridge Replacement Historic Resources Survey
Green, Orange, Red, and Western Alternatives

Corpus Christi, Texas
Corpus Christi TxDOT District
Work Authorization No. 572 01 SH002; TxDOT CSJ No.: 0101-06-095

Resource ID :	Name, Address or Location:	Property Type/Subtype:	Architectural Style:	Building Plan/ Roof Form:	Date:	Description and Alterations:	Alternatives:	NRHP Eligibility:
273	c.719 Doss Street	DOMESTIC/ Single family dwelling	None	Rectangular/ Hip	c.1925	Exposed rafter tails, one-over-one wood windows, enclosed porch.	Green Orange Red Western	Not eligible
274	721 Doss Street	DOMESTIC/ Single family dwelling	None	Rectangular/ Hip	c.1925	Two front gable projecting entrances with patterned wood and knee brackets, exposed rafter tails, windows covered by shutters.	Green Orange Red Western	Not eligible
275	723 Cleveland Street	DOMESTIC/ Single family dwelling	None	L-plan/ Intersecting gable	c.1925	Integral front gable porch with wooden porch supports, possibly one-over-one windows, exposed rafter tails.	Green Orange Red Western	Not eligible
276a	721 Cleveland Street	DOMESTIC/ Single family dwelling	None	Rectangular/ Hip	c.1925	Windows covered by shutters, cutaway porch, exposed rafter tails, rear addition, view of building obscured by large fence.	Green Orange Red Western	Not eligible
276b	721 Cleveland Street	DOMESTIC/ Garage	None	Rectangular/ Front gable	c.1970	Detached one-car garage.	Green Orange Red Western	Not eligible
277	713 Cleveland Street	DOMESTIC/ Single family dwelling	None	Rectangular/ Front gable	c.1935	Two-over-two aluminum frame windows, front gable porch with balustrade, exposed rafter tails, rear hip roof addition.	Green Orange Red Western	Not eligible
278	709 Cleveland Street	DOMESTIC/ Single family dwelling	None	Rectangular/ Front gable	c.1925	Front clipped gable full width porch with wooden porch supports, starburst cutaway in gable end under clipped roof, one-over-one wood windows, exposed rafter tails.	Green Orange Red Western	Not eligible
279	1834 Leopard Street	COMMERCE/ General Commercial	None	Rectangular/ Flat	c.1940	Pointed arch entries on south elevation, stucco pilasters.	Green Orange Red Western	Not eligible

Surveyed Properties
Corpus Christi Harbor Bridge - Bridge Replacement Historic Resources Survey
Green, Orange, Red, and Western Alternatives

Corpus Christi, Texas
Corpus Christi TxDOT District
Work Authorization No. 572 01 SH002; TxDOT CSJ No.: 0101-06-095

Resource ID :	Name, Address or Location:	Property Type/Subtype:	Architectural Style:	Building Plan/ Roof Form:	Date:	Description and Alterations:	Alternatives:	NRHP Eligibility:
280	1830 Leopard Street	COMMERCE/ General Commercial	None	Rectangular/ Front gable with parapet	c.1935	Altered storefront, elevated entry with concrete steps, stepped parapet.	Green Orange Red Western	Not eligible
281a	D. N. Leathers I Housing Complex 1921 Winnebago Street	DOMESTIC/ Apartment Complex	International Style	Rectangular/ Hip	1940	Secondary address of 1001 Coke Street. Group of 23 apartment buildings with four units per building, mostly two stories, two-over-two aluminum frame windows, entries on each side of the building - one side has full width front porch with canopy with metal supports, back side has individual entry porches.	Green Orange Red	Previously determined eligible
281b	D. N. Leathers I Housing Complex 1001 Coke Street	DOMESTIC/ Apartment Complex/Office Building	International Style	Rectangular/ Flat	1941	Wide overhanging eaves, integral porch, new access ramp on front elevation, windows covered by shutters.	Green Orange Red	Previously determined eligible
281c	D. N. Leathers I Housing Complex 1921 Winnebago Street	DOMESTIC/ Apartment Complex/Apartment Building	International Style	Rectangular/ Hip	1941	Two stories, four unit apartment building, two-over-two aluminum windows, full length porch on north elevation.	Green Orange Red	Previously determined eligible
281d	D. N. Leathers I Housing Complex 1921 Winnebago Street	DOMESTIC/ Apartment Complex/Apartment Building	International Style	Rectangular/ Hip	1941	One story, four unit apartment building, two-over-two aluminum frame windows, flat roof entry porches at each door.	Green Orange Red	Previously determined eligible
281e	D. N. Leathers I Housing Complex 1921 Winnebago Street	DOMESTIC/ Apartment Complex/Apartment Building	International Style	Rectangular/ Hip	1941	Two stories, four unit apartment building, two-over-two aluminum frame windows, full length porch on north elevation.	Green Orange Red	Previously determined eligible
281f	D. N. Leathers I Housing Complex 1921 Winnebago Street	DOMESTIC/ Apartment Complex/Apartment Building	International Style	Rectangular/ Hip	1941	Two stories, four unit apartment building, two-over-two aluminum frame windows, full length porch on south elevation.	Green Orange Red	Previously determined eligible

Surveyed Properties
Corpus Christi Harbor Bridge - Bridge Replacement Historic Resources Survey
Green, Orange, Red, and Western Alternatives

Corpus Christi, Texas
Corpus Christi TxDOT District
Work Authorization No. 572 01 SH002; TxDOT CSJ No.: 0101-06-095

Resource ID :	Name, Address or Location:	Property Type/Subtype:	Architectural Style:	Building Plan/ Roof Form:	Date:	Description and Alterations:	Alternatives:	NRHP Eligibility:
281g	D. N. Leathers I Housing Complex 1921 Winnebago Street	DOMESTIC/ Apartment Complex/Apartment Building	International Style	Rectangular/ Hip	1941	Two stories, four unit apartment building, two-over-two aluminum frame windows, flat roof entry porches at each entrance on south elevation.	Green Orange Red	Previously determined eligible
281h	D. N. Leathers I Housing Complex 1921 Winnebago Street	DOMESTIC/ Apartment Complex/Apartment Building	International Style	Rectangular/ Hip	1941	Two stories, four unit apartment building, two-over-two aluminum frame windows, full length porch on south elevation.	Green Orange Red	Previously determined eligible
281i	D. N. Leathers I Housing Complex 1921 Winnebago Street	DOMESTIC/ Apartment Complex/Apartment Building	International Style	Rectangular/ Hip	1941	Two stories, four unit apartment building, two-over-two aluminum frame windows, flat roof entry porches at each entrance on south elevation.	Green Orange Red	Previously determined eligible
281j	D. N. Leathers I Housing Complex 1921 Winnebago Street	DOMESTIC/ Apartment Complex/Apartment Building	International Style	Rectangular/ Hip	1941	Two stories, four unit apartment building, two-over-two aluminum frame windows, full length integrated porch on south elevation.	Green Orange Red	Previously determined eligible
281k	D. N. Leathers I Housing Complex 1921 Winnebago Street	DOMESTIC/ Apartment Complex/Utility Building	International Style	Rectangular/ Hip	1941	Laundry building located just south of office building, entrance on north elevation, one-over-one window.	Green Orange Red	Previously determined eligible
282	927 Coke Street	DOMESTIC/ Single family dwelling	Bungalow - limited	Rectangular/ Front gable	c.1930	Front gable projecting porch with wooden porch supports, non-historic-age ramp on front elevation, exposed rafter tails, brackets. May have been moved to current location between 1950 and 1956.	Green Orange Red Western	Not eligible
283a	1902 Martin Luther King Drive	DOMESTIC/ Single family dwelling	Vernacular	Rectangular/ Hip	c.1920	Exposed rafter tails, full width front porch with wooden porch supports and balustrade, one-over-one and four-over-two wood sash windows.	Green Orange Red Western	Not eligible

Surveyed Properties
Corpus Christi Harbor Bridge - Bridge Replacement Historic Resources Survey
Green, Orange, Red, and Western Alternatives

Corpus Christi, Texas
Corpus Christi TxDOT District
Work Authorization No. 572 01 SH002; TxDOT CSJ No.: 0101-06-095

Resource ID :	Name, Address or Location:	Property Type/Subtype:	Architectural Style:	Building Plan/ Roof Form:	Date:	Description and Alterations:	Alternatives:	NRHP Eligibility:
283b	1902 Martin Luther King Drive	DOMESTIC/ Garage	None	Rectangular/ Front gable	c.1950	Detached one-car garage with wood door.	Green Orange Red Western	Not eligible
284a	929 Coke Street	DOMESTIC/ Single family dwelling	Bungalow - limited	Rectangular/ Front gable	c.1930	One-over-one wood sash windows, front gable projecting porch with wooden porch supports, exposed rafter tails. May have been moved to current location between 1950 and 1956.	Orange Red	Not eligible
284b	929 Coke Street	DOMESTIC/ Garage	None	Rectangular/ Hip	c.1955	Detached one-car garage.	Orange Red	Not eligible
284c	929 Coke Street	DOMESTIC/ Shed	None	Rectangular/ Side gable	c.1930	Exposed rafter tails, barely visible from right-of-way.	Orange Red	Not eligible
284d	929 Coke Street	DOMESTIC/ Shed	None	Rectangular/ Front gable	c.2000	Non-historic-age shed.	Orange	Not eligible
285a	T. C. Ayers Park & Recreation Center 1722 Winnebago Street	RECREATION AND CULTURE/ Recreation Center	Modern	Rectangular/ Shed	c.1950	Wide overhanging eaves, with exposed beams, elevated windows, projecting walls. Parking lot on west side of building. Detached non-historic-age metal canopy covering basketball court at rear. Part of T.C. Ayers Park.	Orange Red	Not eligible
285b	T. C. Ayers Park & Recreation Center 1722 Winnebago Street	RECREATION AND CULTURE/ Park	None	None/ None	c.1950	Park south of Winnebago Street, baseball diamond just west of the intersection with Brownlee Boulevard, basketball court at rear of recreation building.	Orange Red	Not eligible
285c	T. C. Ayers Park 1810 Martin Luther King Drive	RECREATION AND CULTURE/ Pool House	None	Rectangular/ Side gable	c.1970	Overhanging roof, side addition.	Orange Red	Not eligible

Surveyed Properties
Corpus Christi Harbor Bridge - Bridge Replacement Historic Resources Survey
Green, Orange, Red, and Western Alternatives

Corpus Christi, Texas
Corpus Christi TxDOT District
Work Authorization No. 572 01 SH002; TxDOT CSJ No.: 0101-06-095

Resource ID :	Name, Address or Location:	Property Type/Subtype:	Architectural Style:	Building Plan/ Roof Form:	Date:	Description and Alterations:	Alternatives:	NRHP Eligibility:
285d	T. C. Ayers Park Pool 1810 Martin Luther King Drive	RECREATION AND CULTURE/ Pool	None	None/ None	c.1970	L-shaped concrete swimming pool.	Orange Red	Not eligible
285e	T. C. Ayers Park Pool 1810 Martin Luther King Drive	RECREATION AND CULTURE/ Ancillary building	None	Rectangular/ Flat	c.1970	Bathrooms/changing rooms.	Orange Red	Not eligible
286	1616 Martin Luther King Drive	GOVERNMENT/ Police Station	Modern	Irregular/ Flat	1967	Boarded windows and doors, aluminum fixed frame windows, entries on side elevations (east and west). Central portion of the building built in the 1950s, and in 1966 and 1967 the current building was built around it as an expansion. Currently not in use.	Green Orange Red Western	Not eligible
287	1530-1532 Winnebago Street	DOMESTIC/ Multiple family dwelling	None	Rectangular/ Flat	c.1955	One-over-one wood windows, original wood screen doors, flat roof entry porch with knee bracing.	Orange Red	Not eligible
288	1526-1528 Winnebago Street	DOMESTIC/ Multiple family dwelling	None	Rectangular/ Flat	c.1955	One-over-one wood windows, original wood screen doors, flat roof entry porch with knee bracing.	Orange Red	Not eligible
289	1522-1524 Winnebago Street	DOMESTIC/ Multiple family dwelling	None	Rectangular/ Flat	c.1955	One-over-one wood windows, original wood screen doors, flat roof entry porch with knee bracing.	Orange Red	Not eligible
290	1518-1520 Winnebago Street	DOMESTIC/ Multiple family dwelling	None	Rectangular/ Flat	c.1955	One-over-one wood windows, original wood screen doors, flat roof entry porch with knee bracing.	Orange Red	Not eligible
291	1510-1512 Winnebago Street	DOMESTIC/ Multiple family dwelling	None	Rectangular/ Flat	c.1955	One-over-one wood windows, original wood screen doors, flat roof entry porch with knee bracing.	Orange Red	Not eligible
292	1506-1508 Winnebago Street	DOMESTIC/ Multiple family dwelling	None	Rectangular/ Flat	c.1955	One-over-one wood windows, original wood screen doors, flat roof entry porch with knee bracing.	Orange Red	Not eligible

Surveyed Properties
Corpus Christi Harbor Bridge - Bridge Replacement Historic Resources Survey
Green, Orange, Red, and Western Alternatives

Corpus Christi, Texas
Corpus Christi TxDOT District
Work Authorization No. 572 01 SH002; TxDOT CSJ No.: 0101-06-095

Resource ID :	Name, Address or Location:	Property Type/Subtype:	Architectural Style:	Building Plan/ Roof Form:	Date:	Description and Alterations:	Alternatives:	NRHP Eligibility:
293	c.1001 Josephine Street	DOMESTIC/ Single family dwelling	Shotgun	Rectangular/ Hip	c.1920	Covered doors and windows and recessed porch area, exposed rafter tails. Moved to current location between 1950 and 1956.	Orange Red	Not eligible
294	1003 Josephine Street	DOMESTIC/ Single family dwelling	Shotgun	Rectangular/ Hip	c.1920	Covered doors and windows and recessed porch area, exposed rafter tails. Moved to current location between 1950 and 1956.	Orange Red	Not eligible
295	c.1005 Josephine Street	DOMESTIC/ Single family dwelling	Shotgun	Rectangular/ Front gable	c.1920	Shed roof front porch, exposed rafter tails, two-over-two wood windows. Moved to current location between 1950 and 1956.	Orange Red	Not eligible
296a	1412 Winnebago Street	DOMESTIC/ Single family dwelling	None	Rectangular/ Front gable	c.1925	Full width porch with square porch supports, windows covered with hurricane shutters, attached carport on west elevation.	Orange Red	Not eligible
296b	1412 Winnebago Street	DOMESTIC/ Shed	None	Rectangular/ Front gable	c.1950	Detached shed at rear, not visible through foliage.	Orange Red	Not eligible
297	c.1001 Sam Rankin Street	COMMERCE/ Store	None	Rectangular/ Flat	c.1955	Boarded windows and doors, irregular wall shape, attached plywood and metal flat roof addition on front. Possibly service station with enclosed bays.	Orange Red	Not eligible
298	c.1015 Sam Rankin Street	COMMERCE/ Store	None	Rectangular/ Flat	c.1955	Wide overhanging eaves, boarded windows and doors.	Orange Red	Not eligible
299	161780007406061 IH 37 southbound over IH 37 southbound Exit Ramp to SH 286 (Crosstown Expressway)	TRANSPORTATION/ Road-related/Highway Bridge	Prestressed concrete beam bridge	None/ None	1963	242 feet, carrying two lanes of traffic.	Green Orange Red Western	Not eligible

Surveyed Properties
Corpus Christi Harbor Bridge - Bridge Replacement Historic Resources Survey
Green, Orange, Red, and Western Alternatives

Corpus Christi, Texas
Corpus Christi TxDOT District
Work Authorization No. 572 01 SH002; TxDOT CSJ No.: 0101-06-095

Resource ID :	Name, Address or Location:	Property Type/Subtype:	Architectural Style:	Building Plan/ Roof Form:	Date:	Description and Alterations:	Alternatives:	NRHP Eligibility:
300	161780007406063 IH 37 northbound exit ramp to southbound SH 286 (Crosstown Expressway)	TRANSPORTATION/ Road-related/Highway Bridge	Prestressed concrete beam bridge	None/ None	1963	859 feet, carrying two lanes of traffic, curved deck.	Green Orange Red Western	Not eligible
301	161780007406065 IH 37 Overpass over North Brownlee Boulevard	TRANSPORTATION/ Road-related/Highway Bridge	Prestressed concrete beam bridge	None/ None	1963	181 feet, carrying two lanes of traffic.	Green Orange Red Western	Not eligible
302	161780032603062 SH 286 (Crosstown Expressway) Ramp northbound to southbound IH 37 over North Brownlee Blvd	TRANSPORTATION/ Road-related/Highway Bridge	Prestressed concrete beam bridge	None/ None	1963	249 feet, carrying one lane of traffic.	Green Orange Red Western	Not eligible
303	161780007406064 IH 37 southbound over North Brownlee Boulevard	TRANSPORTATION/ Road-related/Highway Bridge	Prestressed concrete beam bridge	None/ None	1963	181 feet, carrying two lanes of traffic.	Green Orange Red Western	Not eligible
304	715 Josephine Street	DOMESTIC/ Single family dwelling	None	Rectangular/ Side gable	c.1970	Shed roof front porch with wood supports, replacement siding and windows.	Green Orange Red Western	Not eligible
305	717 Josephine Street	DOMESTIC/ Single family dwelling	Ranch - limited	Rectangular/ Hip	c.1930	Recessed central entry, windows covered with hurricane shutters, attached garage at rear. May have been moved to this location c.1980.	Green Orange Red Western	Not eligible
306	721 Josephine Street	DOMESTIC/ Single family dwelling	None	Rectangular/ Complex	c.1930	Hip roof main mass with projecting front gable entry porch with metal post supports, attached single car garage with side gable roof, windows covered by shutters.	Green Orange Red Western	Not eligible

Surveyed Properties
Corpus Christi Harbor Bridge - Bridge Replacement Historic Resources Survey
Green, Orange, Red, and Western Alternatives

Corpus Christi, Texas
Corpus Christi TxDOT District
Work Authorization No. 572 01 SH002; TxDOT CSJ No.: 0101-06-095

Resource ID :	Name, Address or Location:	Property Type/Subtype:	Architectural Style:	Building Plan/ Roof Form:	Date:	Description and Alterations:	Alternatives:	NRHP Eligibility:
307	713-715 Josephine Street	DOMESTIC/ Multiple family dwelling	None	Irregular/ Complex	c.1935	Replacement composite wood siding and replacement vinyl windows, projecting front gable porch with original wood siding, exposed rafter tails, gable addition at rear. Appears to have been two buildings combined into one by c.1965.	Green Orange Red Western	Not eligible
308	714 Josephine Street	DOMESTIC/ Single family dwelling	None	Rectangular/ Hip	c.1940	Exposed rafter tails, two-over-two and one-over-one aluminum frame windows, shed roof front porch with square wood supports.	Green Orange Red Western	Not eligible
309	718 Josephine Street	DOMESTIC/ Single family dwelling	None	Rectangular/ Hip	c.1935	Boarded windows and doors, exposed rafter tails.	Green Orange Red Western	Not eligible
310	c. 716 Josephine Street	DOMESTIC/ Single family dwelling	None	Rectangular/ Hip	c.1940	Exposed rafter tails, two-over-two and one-over-one aluminum frame windows, shed roof front porch with square wood supports.	Green Orange Red Western	Not eligible
311	c.721 Sam Rankin Street	DOMESTIC/ Multiple family dwelling	None	Rectangular/ Flat with parapet	c.1925	Two units. Left unit has replacement vinyl windows with pent awning and replacement front door. Right unit has parapet roof and full width porch with knee brackets, one-over-one aluminum frame windows, and wood door. Separate units until c.1970. Left unit originally a store (bakery) and right unit originally a dwelling.	Green Orange Red Western	Not eligible
312	724 Sam Rankin Street	DOMESTIC/ Single family dwelling	None	Rectangular/ Hip	c.1930	Exposed rafter tails, windows covered, rear addition, integral porch with wood supports.	Green Orange Red Western	Not eligible

Surveyed Properties
Corpus Christi Harbor Bridge - Bridge Replacement Historic Resources Survey
Green, Orange, Red, and Western Alternatives

Corpus Christi, Texas
Corpus Christi TxDOT District
Work Authorization No. 572 01 SH002; TxDOT CSJ No.: 0101-06-095

Resource ID :	Name, Address or Location:	Property Type/Subtype:	Architectural Style:	Building Plan/ Roof Form:	Date:	Description and Alterations:	Alternatives:	NRHP Eligibility:
313	726 Sam Rankin Street	DOMESTIC/ Single family dwelling	None	Rectangular/ Front gable	c.1925	One-over-one aluminum frame windows, shed roof entry porch with exposed rafter tails, exposed rafter tails.	Green Orange Red Western	Not eligible
314	Shaffer's Muffler & Automotive 1400 Leopard Street	COMMERCE/ Service Station	Modern	L-plan/ Flat	c.1960	Office building with aluminum frame doors and glass walls and metal roof canopy connected to L-shaped building with seven service bays.	Green	Not eligible
315	1608 Leopard Street	DOMESTIC/ Single family dwelling	None	Rectangular/ Front gable with parapet	c.1925	Two stories, originally commercial use on first floor (possibly), storefront windows boarded, recessed entry, six-over-six wood windows on second story, exposed rafter tails.	Green Orange Red Western	Not eligible
316	1414 Leopard Street	DOMESTIC/ Multiple family dwelling	Colonial Revival	Rectangular/ Cross gable	c.1905	1.5 stories, multiple front gables on front (south) and side elevations, boarded windows and doors, full width porch on first story, patterned shingles and tripartite window, wall dormer.	Green	Eligible
317	Taqueria Banda's Mexican Restaurant 1322 Leopard Street	COMMERCE/ Restaurant	None	Irregular/ Flat	c.1925	Replacement metal roof awning, replacement aluminum frame windows, aluminum frame entry door. Originally filling station, original canopy removed between 1931 and 1950.	Green	Not eligible
318	Garry Office Machines 1320 Leopard Street	COMMERCE/ Office Building	None	Rectangular/ Flat	c.1925	Tile roof canopy, recessed entry, altered storefront with replacement windows, metal fencing on windows.	Green	Not eligible
319	1312 Leopard Street	COMMERCE/ Office Building	None	Rectangular/ Flat	c.1955	Replacement doors and surround, recessed entry, replacement stucco with diamond pattern near roof, recessed garage bay on west elevation.	Green	Not eligible

Surveyed Properties
Corpus Christi Harbor Bridge - Bridge Replacement Historic Resources Survey
Green, Orange, Red, and Western Alternatives

Corpus Christi, Texas
Corpus Christi TxDOT District
Work Authorization No. 572 01 SH002; TxDOT CSJ No.: 0101-06-095

Resource ID :	Name, Address or Location:	Property Type/Subtype:	Architectural Style:	Building Plan/ Roof Form:	Date:	Description and Alterations:	Alternatives:	NRHP Eligibility:
320	Brooks Tires 1302 Leopard Street	COMMERCE/ Auto Service	None	L-plan/ Flat	c.1935	Office area dates to c.1935, drive in service bays date to c.1965, main office area has replacement storefront and metal at roofline.	Green	Not eligible
321	161780032603013 SH 286 (Crosstown Expressway) southbound over Leopard Street	TRANSPORTATION/ Road-related/Highway Bridge	Prestressed concrete beam bridge	None/ None	1963	181 feet, carrying two lanes of traffic.	Green Orange Red Western	Not eligible
322	161780032603014 IH 37 southbound Exit Ramp to southbound SH 286 (Crosstown Expressway)/SH 286 northbound to IH 37 southbound over Leopard Street	TRANSPORTATION/ Road-related/Highway Bridge	Prestressed concrete beam bridge	None/ None	1963	181 feet, carrying two lanes of traffic.	Green Orange Red Western	Not eligible
323	c.1601 Leopard Street	COMMERCE/ Auto Service Station	None	Oblong box/ Flat	c.1960	Oblong box building with wood shingle roof canopy with three storefront bays, addition of three service bays faced with tile (dates to c.1980) (all on north elevation), boarded windows and doors, rear addition with two service bays. Attached carport on east elevation.	Green Orange Red Western	Not eligible
324a	Rod's Auto Sales 1519 Leopard Street	COMMERCE/ Auto Sales	None	House with canopy/ Side gable	c.1935	Originally a Pure Oil station. Replacement storefront windows, projecting front gable with attached canopy.	Green Orange Red Western	Not eligible
324b	Rod's Auto Sales 1519 Leopard Street	COMMERCE/ Garage	None	Rectangular/ Front gable	c.2000	Detached non-historic-age garage at rear of property.	Green Orange Red Western	Not eligible

Surveyed Properties
Corpus Christi Harbor Bridge - Bridge Replacement Historic Resources Survey
Green, Orange, Red, and Western Alternatives

Corpus Christi, Texas
Corpus Christi TxDOT District
Work Authorization No. 572 01 SH002; TxDOT CSJ No.: 0101-06-095

Resource ID :	Name, Address or Location:	Property Type/Subtype:	Architectural Style:	Building Plan/ Roof Form:	Date:	Description and Alterations:	Alternatives:	NRHP Eligibility:
325	924 Padre Street	RECREATION AND CULTURE/ Historic marker	Aluminum plaque on pole	None/ None	1978	Non-historic-age OTHM for "Solomon Coles and Solomon Coles School."	Green Orange Red Western	Not eligible
326	161780007406173 Tancahua Street (southbound) over IH 37	TRANSPORTATION/ Road-related/Highway Bridge	Prestressed concrete beam bridge	None/ None	1959	320 feet, carrying two lanes of traffic.	Green	Not eligible
327	161780007406172 Carancahua Street (northbound) over IH 37	TRANSPORTATION/ Road-related/Highway Bridge	Prestressed concrete beam bridge	None/ None	1959	370 feet, carrying two lanes of traffic.	Green	Not eligible
328	1215 Winnebago Street	DOMESTIC/ Single family dwelling	None	Rectangular/ Cross gable	c.1925	Boarded windows and doors.	Green Orange Red Western	Not eligible
329	1215 Winnebago Street	INDUSTRY/ General industrial	None	Square/ Flat	c.1935	Boarded windows, not in use.	Green Orange Red Western	Not eligible
330	c.1209 Winnebago Street	DOMESTIC/ Multiple family dwelling	None	Rectangular/ Side gable	c.1945	Replacement two-over-two aluminum frame windows, boarded windows and doors.	Green Orange Red Western	Not eligible
331	1205 Winnebago Street	DOMESTIC/ Single family dwelling	None	Rectangular/ Hip	c.1935	Exposed rafter ends, two doors at entrance, cutaway entry porch.	Green Orange Red Western	Not eligible
332	1203 Winnebago Street	DOMESTIC/ Single family dwelling	None	Rectangular/ Hip	c.1935	Exposed rafter tails, entrance on north elevation, cutaway entry porch, two-over-two aluminum frame windows.	Green Orange Red Western	Not eligible

Surveyed Properties
Corpus Christi Harbor Bridge - Bridge Replacement Historic Resources Survey
Green, Orange, Red, and Western Alternatives

Corpus Christi, Texas
Corpus Christi TxDOT District
Work Authorization No. 572 01 SH002; TxDOT CSJ No.: 0101-06-095

Resource ID :	Name, Address or Location:	Property Type/Subtype:	Architectural Style:	Building Plan/ Roof Form:	Date:	Description and Alterations:	Alternatives:	NRHP Eligibility:
333	924 Waco Street	DOMESTIC/ Single family dwelling	None	Rectangular/ Cross gable	c.1910	Two entrances on west elevation, one-over-one double hung wood sash windows.	Green Orange Red Western	Not eligible
334	1017 Winnebago Street	DOMESTIC/ Single family dwelling	None	Rectangular/ Front gable	c.1925	Replacement casement window, cutaway porch.	Green Orange	Not eligible
335	1015 Winnebago Street	DOMESTIC/ Single family dwelling	None	Rectangular/ Hip	c.1925	Shed roof entry porch with knee brackets, replacement aluminum two-over-two windows.	Green Orange Red Western	Not eligible
336	c. 1013 Winnebago Street	DOMESTIC/ Single family dwelling	None	Rectangular/ Front gable	c.1930	Integral shed roof garage addition on east elevation, integral porch with wood supports, one-over-one aluminum frame window, exposed rafter tails on west elevation.	Green Orange Red Western	Not eligible
337	920 Alameda Street	DOMESTIC/ Multiple family dwelling	None	Rectangular/ Side gable	c.1945	Some one-over-one replacement windows and replacement doors, other boarded windows and doors. Portions of the building date to the 1940s, but as one unit it first appears on the 1956 aerial photograph of Corpus Christi.	Green Orange Red Western	Not eligible
338	917 Staples Street	DOMESTIC/ Single family dwelling	None	Rectangular/ Side gable	c.1935	Shed roof entry porch with square wood supports, two-over-two aluminum frame windows.	Green Orange Red Western	Not eligible

Surveyed Properties
Corpus Christi Harbor Bridge - Bridge Replacement Historic Resources Survey
Green, Orange, Red, and Western Alternatives

Corpus Christi, Texas
Corpus Christi TxDOT District
Work Authorization No. 572 01 SH002; TxDOT CSJ No.: 0101-06-095

Resource ID :	Name, Address or Location:	Property Type/Subtype:	Architectural Style:	Building Plan/ Roof Form:	Date:	Description and Alterations:	Alternatives:	NRHP Eligibility:
339a	Bekins (Corpus Christi Transfer Company) 1122 Winnebago Street	COMMERCE/ Warehouse	None	Rectangular/ Flat	c.1925	Entrance on south elevation, loading dock on west elevation with multiple garage doors, fixed-light windows, wire cut brick building at rear elevation, replacement fixed-light windows on front elevation, decorative concrete panels, attached building with parapet on rear elevation facing Staples Street. Large warehouse building attached at rear covered with stucco, flat roof, loading dock on west elevation with garage doors.	Green Orange Red Western	Not eligible
339b	Bekins (Corpus Christi Transfer Company) 1122 Winnebago Street	COMMERCE/ Warehouse	None	Rectangular/ Front gable	c.1995	Large warehouse building at rear of property, garage doors on east elevation, entrance on south elevation, obscured by trucks.	Green Orange Red Western	Not eligible
340	920 Waco Street	DOMESTIC/ Single family dwelling	None	Rectangular/ Front gable	c.1925	Recessed entry, non-historic-age ramp, two-over-two aluminum frame windows, original screen door.	Green Orange Red Western	Not eligible
341	910 Martin Luther King Drive	DOMESTIC/ Multiple family dwelling	None	Rectangular/ Hip	c.1960	Two-over-two aluminum frame windows, four units with individual driveways.	Green Orange Red Western	Not eligible
342	916 Alameda Street	DOMESTIC/ Single family dwelling	None	Rectangular/ Side gable	c.1925	Shed roof entry porch with knee brackets, one-over-one wood windows, exposed rafter tails.	Green Orange Red Western	Not eligible
343	914 Alameda Street	DOMESTIC/ Single family dwelling	None	Rectangular/ Front gable	c.1935	Projecting front gable, boarded windows, porch removed, side addition. May have been moved to this location c.1965.	Green Orange Red Western	Not eligible

Surveyed Properties
Corpus Christi Harbor Bridge - Bridge Replacement Historic Resources Survey
Green, Orange, Red, and Western Alternatives

Corpus Christi, Texas
Corpus Christi TxDOT District
Work Authorization No. 572 01 SH002; TxDOT CSJ No.: 0101-06-095

Resource ID :	Name, Address or Location:	Property Type/Subtype:	Architectural Style:	Building Plan/ Roof Form:	Date:	Description and Alterations:	Alternatives:	NRHP Eligibility:
344	916 Waco Street	DOMESTIC/ Single family dwelling	None	Rectangular/ Complex	c.1910	Boarded windows and doors, porch removed.	Green Orange Red Western	Not eligible
345	910 Waco Street	DOMESTIC/ Single family dwelling	None	Rectangular/ Front gable - clipped	c.1935	Two stories, replacement multi-light vinyl windows, rear entrance, exposed rafter ends, attached rear wood structure with garage door attached to wood shed.	Green Orange Red Western	Not eligible
346	910 Alameda Street	DOMESTIC/ Single family dwelling	Bungalow - limited	Rectangular/ Front gable	c.1925	Front gable entry porch with knee bracing, exposed rafter tails, decorative shutters and screen door, one-over-one wood windows.	Green Orange Red Western	Not eligible
347	908 Alameda Street	DOMESTIC/ Single family dwelling	None	Rectangular/ Front gable	c.1930	Front gable roof projection, exposed rafter tails, replacement windows. Possible moved to this location c.1965.	Green Orange Red Western	Not eligible
348	906 Alameda Street	DOMESTIC/ Single family dwelling	None	Rectangular/ Front gable	c.1935	Boarded windows and doors, recessed entry. May have been moved to this location c.1965.	Green Orange Red Western	Not eligible
349	Intra Coastal Enterprises c.1207 Winnebago Street	INDUSTRY/ Warehouse	None	Rectangular/ Flat and front gable	c.1940	Large corrugated metal rear addition, loading dock on east elevation, garage door on north elevation. Originally owned by a shrimp and oyster cannery.	Green Orange Red Western	Not eligible
350	906 Alameda Street	DOMESTIC/ Single family dwelling	None	Rectangular/ Side gable	c.1935	Plywood over windows, shed roof entry porch, exposed rafter tails. May have been moved to this location c.1965.	Green Orange Red Western	Not eligible
351	1216 Martin Luther King Drive	DOMESTIC/ Single family dwelling	None	Rectangular/ Front gable	c.1940	One-over-one aluminum frame windows, exposed rafter tails, concrete stairs, shed roof awning on front elevation.	Green Orange Red Western	Not eligible

Surveyed Properties
Corpus Christi Harbor Bridge - Bridge Replacement Historic Resources Survey
Green, Orange, Red, and Western Alternatives

Corpus Christi, Texas
Corpus Christi TxDOT District
Work Authorization No. 572 01 SH002; TxDOT CSJ No.: 0101-06-095

Resource ID :	Name, Address or Location:	Property Type/Subtype:	Architectural Style:	Building Plan/ Roof Form:	Date:	Description and Alterations:	Alternatives:	NRHP Eligibility:
352	1206 Martin Luther King Drive	DOMESTIC/ Single family dwelling	None	Rectangular/ Front gable	c.1910	One-over-one wood windows, exposed rafter tails, entrances on south and east elevations, altered due to removal of rear wing.	Green Orange Red Western	Not eligible
353	902 Buffalo Street	COMMERCE/ Office Building	Moderne	Rectangular/ Flat	c.1940	Glass block windows on south and east elevations, recessed entry with aluminum frame door, landscaped area around building.	Green Western	Not eligible
354	rve Inc. 820 Buffalo Street	COMMERCE/ Office Building	Modern	Rectangular/ Flat	c.1955	Aluminum frame double front entry doors with aluminum window surround, glass block windows with concrete sill, metal canopy wraps around building.	Green	Not eligible
355	Park Tower 710-724 Buffalo Street	COMMERCE/ Office Building	International Style	Rectangular/ Flat	1967	Parking on basement level, eight stories plus basement, glass windows and aluminum panels, main entry on east elevation, one story pavilion area with shops on south elevation.	Green	Not eligible
356	161780007406066 Alameda Street Pedestrian Bridge over IH 37	TRANSPORTATION/ Road-related/Pedestrian Bridge	Prestressed concrete beam bridge	None/ None	1963	222 feet, carrying pedestrian traffic. Altered to take pedestrian traffic in 1999.	Green Orange Red Western	Not eligible
357	161780007406067 IH 37 overpass carrying North Staples Street	TRANSPORTATION/ Road-related/Highway Bridge	Prestressed concrete girder bridge	None/ None	1963	232 feet, carrying two lanes of traffic.	Green Orange Red Western	Not eligible
358	LR Global, LLC 823-827 North Tancahua Street	COMMERCE/ Office Building	Modern	Rectangular/ Flat	1950	Four-over-two wood windows on north elevation, multi-pane fixed windows at corner, tile surround at roofline, storefronts on east elevation with projecting wall with stone veneer at south side of building, two entrances with glass wall and multiple windows.	Green Western	Not eligible

Surveyed Properties
Corpus Christi Harbor Bridge - Bridge Replacement Historic Resources Survey
Green, Orange, Red, and Western Alternatives

Corpus Christi, Texas
Corpus Christi TxDOT District
Work Authorization No. 572 01 SH002; TxDOT CSJ No.: 0101-06-095

Resource ID :	Name, Address or Location:	Property Type/Subtype:	Architectural Style:	Building Plan/ Roof Form:	Date:	Description and Alterations:	Alternatives:	NRHP Eligibility:
359	811 Artesian Street	DOMESTIC/ Single family dwelling	None	Rectangular/ Front gable	c.1940	Front gable entry porch with square wood supports, two-over-two aluminum frame replacement windows, exposed rafter tails.	Green Western	Not eligible
360	A&R Shoe Hospital 809 Artesian Street	COMMERCE/ Store	None	Rectangular/ Flat	c.1940	Wood awning, fixed frame storefront windows.	Green Western	Not eligible
361	Howard's Farmhouse Barbeque 1014 Antelope Street	COMMERCE/ Restaurant	None	Rectangular/ Side gable	c.1950	Fixed frame storefront windows on south elevation, drive through area on east elevation, shed roof attached addition on east elevation (used for drive through).	Green Orange	Not eligible
362a	920 Antelope Street	COMMERCE/ Service Station	Moderne	Oblong box with canopy/ Flat	c.1940	Attached metal canopy with round metal supports on south elevation with decorative metal near roofline, boarded windows, scored decorative stucco.	Green Western	Not eligible
362b	920 Antelope Street	COMMERCE/ Ancillary building	Moderne	Rectangular/ Flat	c.1940	Detached storage building associated with service station, decorative metal near roofline.	Green Western	Not eligible
363	918 Antelope Street	COMMERCE/ Office Building	Moderne	Rectangular/ Flat	c.1940	Glass block windows on south elevation, aluminum frame front double doors, decorative keystone in door surround, horizontal coursing near roof line.	Green Western	Not eligible
364	V-Twin Motorcycle Shop 1213 Antelope Street	COMMERCE/ General Service	None	Rectangular/ Flat with limited parapet	c.1940	Garage door on north elevation, enclosed storefront windows and side elevation windows (with concrete block), some glass block on north and west elevations.	Green Orange Red Western	Not eligible
365	Red Rover Imaging 1115 Antelope Street	COMMERCE/ Office Building	Modern	Rectangular/ Flat	c.1960	Two stories, metal cornice around roofline, shed roof porch awning, two recessed entries with wood windows and door frame.	Green Orange Red Western	Not eligible

Surveyed Properties
Corpus Christi Harbor Bridge - Bridge Replacement Historic Resources Survey
Green, Orange, Red, and Western Alternatives

Corpus Christi, Texas
Corpus Christi TxDOT District
Work Authorization No. 572 01 SH002; TxDOT CSJ No.: 0101-06-095

Resource ID :	Name, Address or Location:	Property Type/Subtype:	Architectural Style:	Building Plan/ Roof Form:	Date:	Description and Alterations:	Alternatives:	NRHP Eligibility:
366	725 Waco Street	COMMERCE/ Office Building	One-part Commercial	Rectangular/ Flat with curved parapet	c.1930	Roman brick facade, boarded windows and doors except for one entrance on south elevation, primary entrance facing Waco Street, fixed light transoms.	Green Orange Red Western	Contributing resource to Leopard Street Commercial Historic District
367	Templo Trinidad 711 Waco Street	COMMERCE/ General Commercial	None	Rectangular/ Flat with parapet	c.1925	Two stories, replacement vinyl windows, two entrances on first story, bricked in windows and doors on east elevation. Currently in use as a church building.	Green Orange Red Western	Contributing resource to Leopard Street Commercial Historic District
368	c.1017 Antelope Street	COMMERCE/ Restaurant	None	Square/ Shed	c.1960	Boarded windows and doors.	Green Orange Red Western	Not eligible
369	Cliff's Uptown Detail 1017 Antelope Street	COMMERCE/ Auto Service	Commercial Brick	Rectangular/ Flat	c.1935	Boarded windows on front elevation, replacement wood door, shed roof canopy with wood shingles, garage door entry on north elevation.	Green Orange Red Western	Not eligible
370	716 Alameda Street	COMMERCE/ General Commercial	None	Rectangular/ Flat	c.1940	Primary massing has a glass block entry with a replacement wood door, decorative stucco at roofline, flat roof carport on south elevation with metal pole supports. The secondary massing is two stories with a stucco exterior, six-over-six wood windows.	Green Orange Red Western	Not eligible
371	715 Staples Street	DOMESTIC/ Single family dwelling	None	Rectangular/ Hip	c.1935	Two stories, full width porch on first story with replacement porch supports, two-over-two aluminum frame windows.	Green Orange Red Western	Not eligible
372	711 Staples Street	COMMERCE/ General Commercial	None	Rectangular/ Flat	c.1940	Aluminum frame door, boarded windows.	Green	Not eligible

Surveyed Properties
Corpus Christi Harbor Bridge - Bridge Replacement Historic Resources Survey
Green, Orange, Red, and Western Alternatives

Corpus Christi, Texas
Corpus Christi TxDOT District
Work Authorization No. 572 01 SH002; TxDOT CSJ No.: 0101-06-095

Resource ID :	Name, Address or Location:	Property Type/Subtype:	Architectural Style:	Building Plan/ Roof Form:	Date:	Description and Alterations:	Alternatives:	NRHP Eligibility:
373	709 Waco Street	COMMERCE/ General Commercial	One-part Commercial	Rectangular/ Flat with parapet	c.1930	Replacement wood front doors (two entrances) boarded windows on front elevation, fixed light transoms, broken pediment with (possibly unoriginal) urn decoration, rear addition with artificial siding, decorative inset panels (lions' heads, flowers, and rose cross). Currently in use as the "Search For Truth Homeless Mission."	Green Orange Red Western	Contributing resource to Leopard Street Commercial Historic District
374	1224 Leopard Street	COMMERCE/ Office Building	None	Rectangular/ Flat with mansard canopy	c.1930	Decorative metal covering storefront windows, aluminum frame replacement aluminum double entry doors, large garage addition at rear.	Green	Not eligible
375	c.1220 Leopard Street	COMMERCE/ General Commercial	One-part Commercial	Rectangular/ Flat	c.1930	Replacement entry door, decorative urns at roofline, altered and covered storefront.	Green	Not eligible
376	1212-1214 Leopard Street	COMMERCE/ Warehouse	None	Rectangular/ Flat	c.1925	Two stories, replacement wood entry doors on south elevation, glass block windows on second story. Second story added after 1950.	Green	Not eligible
377	Austin Woods 1122 Leopard Street	COMMERCE/ Store	One-part Commercial	Rectangular/ Flat	c.1930	Recessed storefront with two entries, decorative tile kickplate, urns along roofline. Corpus Christi Historical Cultural Landmark (potential).	Green Western	Contributing resource to Leopard Street Commercial Historic District
378	Alamo Bail Bonds and Casarez Bail Bonds 1116-1120 Leopard Street	COMMERCE/ Store	One-part Commercial	Rectangular/ Flat	c.1930	Decorative brick pilasters, metal frame storefronts, decorative urns along roofline.	Green Western	Contributing resource to Leopard Street Commercial Historic District

Surveyed Properties
Corpus Christi Harbor Bridge - Bridge Replacement Historic Resources Survey
Green, Orange, Red, and Western Alternatives

Corpus Christi, Texas
Corpus Christi TxDOT District
Work Authorization No. 572 01 SH002; TxDOT CSJ No.: 0101-06-095

Resource ID :	Name, Address or Location:	Property Type/Subtype:	Architectural Style:	Building Plan/ Roof Form:	Date:	Description and Alterations:	Alternatives:	NRHP Eligibility:
379	A&A Bail Bonds and Cowboy Bail Bonds 1110 Leopard Street	COMMERCE/ Store	Two-part Commercial	Rectangular/ Flat with parapet	c.1925	Two stories, brick arcade on first story with decorative brick, replacement aluminum frame storefronts with aluminum frame fixed windows and entry doors (westernmost suite has wood doors and boarded windows), decorative concrete elements around second story windows (swags) with keystone, concrete modillions at center of facade, parapet roof with concrete drip cap.	Green Western	Contributing resource to Leopard Street Commercial Historic District
380	1102 Leopard Street	COMMERCE/ Store	Exotic	Rectangular/ Flat	c.1915	Two stories, tile at street level, two-over-two aluminum frame windows and casement windows on second story, decorative corner entrance, boarded windows on first story, carved relief on second story, separate by decorative course.	Green Western	Contributing resource to Leopard Street Commercial Historic District
381	Melba Theatre 1016 Leopard Street	RECREATION AND CULTURE/ Theater	Mission Revival	Rectangular/ Flat with decorative parapet	c.1927	Old theater no longer in use, decorative brickwork and urns, original tile at street level, central arched entry, decorative parapet, boarded doors and windows.	Orange Red	Contributing resource to Leopard Street Commercial Historic District
382	Atlantic Lofts condos 602 Winnebago Street	COMMERCE/ Office Building	None	Rectangular/ Flat	c.1960	Primarily seven stories, replacement fixed one- and two-pane reflective glass windows, replacement entry door on south elevation, integrated balconies. Originally housed oil company offices, have been completely remodeled to be used as condos.	Green	Not eligible

Surveyed Properties
Corpus Christi Harbor Bridge - Bridge Replacement Historic Resources Survey
Green, Orange, Red, and Western Alternatives

Corpus Christi, Texas
Corpus Christi TxDOT District
Work Authorization No. 572 01 SH002; TxDOT CSJ No.: 0101-06-095

Resource ID :	Name, Address or Location:	Property Type/Subtype:	Architectural Style:	Building Plan/ Roof Form:	Date:	Description and Alterations:	Alternatives:	NRHP Eligibility:
383	Knuckleheads 819 North Upper Broadway Street	TRANSPORTATION/ Bus station	Moderne	Rectangular/ Flat	c.1945	Concrete drip cap, metal canopy with metal supports, tile on lower level, glass block and one-over-one windows. Used as bar and restaurant until 2010. Brick veneer replacement in summer 2012.	Green	Not eligible
384	807 North Broadway Street	INDUSTRY/ Ancillary building	None	Square/ Flat	c.1955	Located within parking lot of 807 North Broadway Street, aluminum frame casement windows, metal awning on east elevation, curved terracotta window surrounds, terracotta coursing at water table. The terracotta accents match the Somico building.	Green Western	Not eligible
385	Broadway Bluff Improvement Broadway Bluff, Upper and Lower Broadway Streets	LANDSCAPE/ Designed landscape	None	None/ None	1918	A raised bluff with viewsheds and ornamental decorative features along Broadway Street in downtown Corpus Christi.	Green	Listed
386a	Somico Building 807 North Broadway Street	COMMERCE/ Office Building	Southern Modern	Rectangular/ Flat	1953	Three stories, replacement casement aluminum frame windows, decorative curved terracotta window surrounds with carved relief detail including concrete shields and urns, entrance on east elevation. Wyatt Hedrick designed the new style, "Southern Modern" specifically for this building, used as the headquarters for Southern Minerals Corp.	Green Orange	Eligible
386b	807 North Broadway Street	COMMERCE/ Shed	None	Rectangular/ Flat	c.1955	Concrete shed on south elevation.	Green Western	Not eligible
387	Broadway Bluff at the intersection of Buffalo Street	RECREATION AND CULTURE/ Historic Marker	Aluminum plaque on pole	None/ None	1973	Historic-age OTHM for "Corpus Christi Lighthouse."	Green	Not eligible

Surveyed Properties
Corpus Christi Harbor Bridge - Bridge Replacement Historic Resources Survey
Green, Orange, Red, and Western Alternatives

Corpus Christi, Texas
Corpus Christi TxDOT District
Work Authorization No. 572 01 SH002; TxDOT CSJ No.: 0101-06-095

Resource ID :	Name, Address or Location:	Property Type/Subtype:	Architectural Style:	Building Plan/ Roof Form:	Date:	Description and Alterations:	Alternatives:	NRHP Eligibility:
388	1624 Mestina Street	DOMESTIC/ Single family dwelling	None	Rectangular/ Front gable	c.1930	Shed roof entry awning, one-over-one windows, secondary entrance on east elevation.	Green Orange Red Western	Not eligible
389	1612 Mestina Street	DOMESTIC/ Single family dwelling	None	T-plan/ Cross gable	c.1930	Front gable entry porch with square porch supports, boarded windows and doors.	Green Orange Red Western	Not eligible
390	1610 Mestina Street	DOMESTIC/ Single family dwelling	None	Rectangular/ Hip	c.1930	Cutaway porch with square porch supports, boarded windows, exposed rafter tails, four-over-four windows.	Green Orange Red Western	Not eligible
391a	1524 Mestina Street	DOMESTIC/ Single family dwelling	None	Rectangular/ Side gable	c.1935	Exposed rafter tails, shed roof entry porch with square wood supports.	Green Orange Red Western	Not eligible
391b	1524 Mestina Street	DOMESTIC/ Shed	None	Rectangular/ Side gable	c.1935	Front gable shed at rear of parcel, covered windows and doors.	Green Orange Red Western	Not eligible
392	1623 Mestina Street	DOMESTIC/ Single family dwelling	Queen Anne/Colonial Revival - limited	Complex/ Intersecting gable	c.1900	Two stories, projecting bay with boarded windows, shed roof front porch with square porch supports, one-over-one and replacement multi-light windows, bay window on side elevation. Obscured by vegetation.	Green Orange Red Western	Not eligible
393a	North of Lipan Street at Coke Street	WATER AND POWER/ Drain	Concrete-lined canal	None/ None	c.1950	Concrete-lined drainage canal. Eastern terminus is at the intersection of Mestina Street and Culbertson Street (Crosstown Access), and western terminus is north of the intersection between North 19th and Comanche Streets.	Green Orange Red Western	Not eligible

Surveyed Properties
Corpus Christi Harbor Bridge - Bridge Replacement Historic Resources Survey
Green, Orange, Red, and Western Alternatives

Corpus Christi, Texas
Corpus Christi TxDOT District
Work Authorization No. 572 01 SH002; TxDOT CSJ No.: 0101-06-095

Resource ID :	Name, Address or Location:	Property Type/Subtype:	Architectural Style:	Building Plan/ Roof Form:	Date:	Description and Alterations:	Alternatives:	NRHP Eligibility:
393b	North of Lipan Street at Coke Street	TRANSPORTATION/ Road-related/Highway Culvert	Concrete box culvert	None/ None	c.1950	Three-box concrete culvert carrying Coke Street over drainage canal.	Green Orange Red Western	Not eligible
393c	Intersection of Mestina Street and Culbertson Street (Crosstown Access)	TRANSPORTATION/ Road-related/Highway Culvert	Concrete box culvert	None/ None	c.1950	Five-box concrete culvert carrying Mestina Street over drainage canal.	Green Orange Red Western	Not eligible
394	517 Mexico Street	DOMESTIC/ Single family dwelling	None	Rectangular/ Front gable	c.1925	Two stories, shed roof front porch on first story, six-over-six windows.	Green Orange Red Western	Not eligible
395a	513 Culberson Street	DOMESTIC/ Single family dwelling	None	Rectangular/ Side gable	c.1930	Entrance on north elevation does not face street, exposed rafter tails, shed roof front porch with square wood port supports, two-over-two aluminum frame windows, altered openings, replacement exterior materials.	Green Orange Red Western	Not eligible
395b	513 Culberson Street	DOMESTIC/ Secondary dwelling	None	Rectangular/ Side gable	c.1930	Detached secondary dwelling, attached carport on south elevation.	Green Orange Red Western	Not eligible
396	502 North Brownlee Boulevard	DOMESTIC/ Single family dwelling	None	Rectangular/ Side gable	c.1935	Two stories, exposed rafter tails, hip roof entry porch with square porch supports, one-over-one wood windows, integral garage on north elevation.	Green Orange Red Western	Not eligible
397	c.1810 Lipan Street	DOMESTIC/ Single family dwelling	None	L-plan/ Cross gable	c.1930	Exposed rafter tails, shed roof front porch with wood porch supports, windows covered. Obscured by fencing.	Green Orange Red Western	Not eligible

Surveyed Properties
Corpus Christi Harbor Bridge - Bridge Replacement Historic Resources Survey
Green, Orange, Red, and Western Alternatives

Corpus Christi, Texas
Corpus Christi TxDOT District
Work Authorization No. 572 01 SH002; TxDOT CSJ No.: 0101-06-095

Resource ID :	Name, Address or Location:	Property Type/Subtype:	Architectural Style:	Building Plan/ Roof Form:	Date:	Description and Alterations:	Alternatives:	NRHP Eligibility:
398	1806 Lipan Street	DOMESTIC/ Single family dwelling	None	T-plan/ Cross gable	c.1930	Cutaway front porch with round column, exposed rafter tails, one-over-one windows. Brick and concrete wall at sidewalk.	Green Orange Red Western	Not eligible
399	1802 Lipan Street	DOMESTIC/ Single family dwelling	None	Complex/ Hip	c.1920	One and two stories, covered windows and one-over-one windows, dwelling area and commercial space, second story added c.1940.	Green Orange Red Western	Not eligible
400	1616 Lipan Street	DOMESTIC/ Single family dwelling	None	Rectangular/ Front gable	c.1920	Exposed rafter tails, front gable entry porch with decorative bracing in the gable ends and square porch supports, covered windows.	Green Orange Red Western	Not eligible
401a	1612 Lipan Street	DOMESTIC/ Multiple family dwelling	None	Rectangular/ Front gable	c.1925	Shed roof front porch with metal post supports, knee braces, one-over-one windows, shed roof dormer on side elevations, shed roof addition at rear.	Green Orange Red Western	Not eligible
401b	1612 Lipan Street	DOMESTIC/ Secondary dwelling	None	Rectangular/ Front gable	c.1925	Multiple entrances on south elevation, one-over-one wood windows.	Green Orange Red Western	Not eligible
402	1606 Lipan Street	DOMESTIC/ Single family dwelling	None	Rectangular/ Hip	c.1930	Exposed rafter tails, hip roof front porch with square wood porch supports, one-over-one windows.	Green Orange Red Western	Not eligible
403a	1604 Lipan Street	DOMESTIC/ Single family dwelling	None	Rectangular/ Front gable	c.1925	Shed roof front porch with turned wood supports, replacement multi-light windows, shed roof dormers, wood shingles on gable end and dormers.	Green Orange Red Western	Not eligible
403b	1604 Lipan Street	DOMESTIC/ Garage	None	Rectangular/ Front gable	c.1925	Detached two-car garage.	Green Orange Red Western	Not eligible

Surveyed Properties
Corpus Christi Harbor Bridge - Bridge Replacement Historic Resources Survey
Green, Orange, Red, and Western Alternatives

Corpus Christi, Texas
Corpus Christi TxDOT District
Work Authorization No. 572 01 SH002; TxDOT CSJ No.: 0101-06-095

Resource ID :	Name, Address or Location:	Property Type/Subtype:	Architectural Style:	Building Plan/ Roof Form:	Date:	Description and Alterations:	Alternatives:	NRHP Eligibility:
404	Lipan Street Overpass 161780032603016 Lipan Street over SH 286 (Crosstown Expressway)	TRANSPORTATION/ Road-related/Highway Bridge	Prestressed concrete beam bridge	None/ None	1964	242 feet, carrying two lanes of traffic.	Green Orange Red Western	Not eligible
405	c.1603 Lipan Street	DOMESTIC/ Single family dwelling	None	Rectangular/ Front gable - clipped	c.1930	Clipped front gable projecting bay, integral front porch with square wood porch supports, boarded windows and covered door.	Green Orange Red Western	Not eligible
406	1811 Lipan Street	DOMESTIC/ Single family dwelling	None	Rectangular/ Hip	c.1965	Two-over-two aluminum frame windows, cutaway front porch with wood porch supports, overhanging eaves.	Green Orange Red Western	Not eligible
407	1807 Lipan Street	DOMESTIC/ Single family dwelling	None	Rectangular/ Front gable	c.1930	One-over-one covered windows, exposed rafter tails, front entry awning.	Green Orange Red Western	Not eligible
408	1805 Lipan Street	DOMESTIC/ Single family dwelling	None	Rectangular/ Cross gable	c.1930	Integral front porch with metal porch supports, windows covered by shutters.	Green Orange Red Western	Not eligible
409	1803 Lipan Street	DOMESTIC/ Single family dwelling	None	Rectangular/ Side gable	c.1930	Partially enclosed shed roof front porch with square wood porch supports, one-over-one windows.	Green Orange Red Western	Not eligible
410a	1625 Lipan Street	DOMESTIC/ Single family dwelling	None	Rectangular/ Hip	c.1930	Exposed rafter tails, front gable entry porch with square wood supports, one-over-one windows. Appears to have been moved to this location c.1970.	Green Orange Red Western	Not eligible
410b	1625 Lipan Street	DOMESTIC/ Garage	None	Rectangular/ Hip	c.1970	Detached one-car garage.	Green Orange Red Western	Not eligible

Surveyed Properties
Corpus Christi Harbor Bridge - Bridge Replacement Historic Resources Survey
Green, Orange, Red, and Western Alternatives

Corpus Christi, Texas
Corpus Christi TxDOT District
Work Authorization No. 572 01 SH002; TxDOT CSJ No.: 0101-06-095

Resource ID :	Name, Address or Location:	Property Type/Subtype:	Architectural Style:	Building Plan/ Roof Form:	Date:	Description and Alterations:	Alternatives:	NRHP Eligibility:
411a	1617 Lipan Street	DOMESTIC/ Single family dwelling	Ranch - limited	Rectangular/ Hip	c.1970	Picture window on projecting hip roof bay, enclosed entry patio with arched openings.	Green Orange Red Western	Not eligible
411b	1617 Lipan Street	DOMESTIC/ Garage	None	Rectangular/ Side gable	c.1970	Detached one-car garage, visible from frontage road.	Green Orange Red Western	Not eligible
412	1613 Lipan Street	DOMESTIC/ Single family dwelling	None	Rectangular/ Hip	c.1925	Two stories, front gable entry porch with cornice returns and replacement wood support posts, one-over-one and boarded windows, gable roof addition at rear. Unable to discern if there are detached outbuildings.	Green Orange Red Western	Not eligible
413	1611 Lipan Street	DOMESTIC/ Single family dwelling	None	Rectangular/ Side gable	c.1920	Exposed rafter tails, integral front porch with turned post supports, front entry has sidelights and transom, one-over-one windows, replacement exterior materials, hip roof dormer on north elevation with exposed rafter tails.	Green Orange Red Western	Not eligible
414	1607 Lipan Street	DOMESTIC/ Single family dwelling	None	Rectangular/ Front gable	c.1930	Hip roof front porch with square wood supports, replacement multi-light windows. Moved to this location c.2005.	Green Orange Red Western	Not eligible
415	417 Culberson Street	DOMESTIC/ Single family dwelling	None	L-plan with addition/ Intersecting gable	c.1910	Shed roof front porch with square porch supports, four-over-four, six-over-one, and six-over-six windows, minimal exposed rafter tails, second story addition at rear.	Green Orange Red Western	Not eligible
416a	1810 Comanche Street	DOMESTIC/ Single family dwelling	None	T-plan/ Cross gable	c.1930	Front gable entry porch with wood supports and knee bracing and exposed rafter tails, replacement multi-light windows, addition at rear.	Green Orange Red Western	Not eligible

Surveyed Properties
Corpus Christi Harbor Bridge - Bridge Replacement Historic Resources Survey
Green, Orange, Red, and Western Alternatives

Corpus Christi, Texas
Corpus Christi TxDOT District
Work Authorization No. 572 01 SH002; TxDOT CSJ No.: 0101-06-095

Resource ID :	Name, Address or Location:	Property Type/Subtype:	Architectural Style:	Building Plan/ Roof Form:	Date:	Description and Alterations:	Alternatives:	NRHP Eligibility:
416b	1810 Comanche Street	DOMESTIC/ Garage	None	Rectangular/ Shed	c.1930	Detached one-car garage.	Green Orange Red Western	Not eligible
417	1802 Comanche Street	DOMESTIC/ Single family dwelling	Bungalow - limited	Rectangular/ Front gable - clipped	c.1930	Exposed rafter tails, clipped gable porch with brick piers and battered wood supports, decorative brackets, shed roof historic-age rear addition with exposed rafter tails, replacement multi-light windows.	Green Orange Red Western	Not eligible
418a	Kelsey Memorial Methodist Church 1610 Comanche Street	RELIGION & FUNERARY/ Church	None	L-plan/ Cross gable	1948	Stucco in gable end, stained glass and one-over-one windows, quoins at corners.	Green Orange Red Western	Not eligible
418b	Kelsey Memorial Methodist Church 1610 Comanche Street	RELIGION & FUNERARY/ Rectory	None	T-plan/ Complex	1948	Stucco in gable end, one-over-one windows covered with shutters.	Green Orange Red Western	Not eligible
418c	B Y Dickinson Educational Building 1610 Comanche Street	RELIGION & FUNERARY/ Church School	None	L-plan/ Cross gable	1975	Stucco in gable end, stained glass, recessed entry.	Green Orange Red Western	Not eligible
419	1610 Comanche Street	RECREATION AND CULTURE/ Historic Marker	Aluminum plaque on pole	None/ None	1995	Non-historic-age OTHM for "Kelsey Memorial Methodist Church."	Green Orange Red Western	Not eligible
420	Comanche Street Overpass 16170032603017 Comanche Street over SH 286 (Crosstown Expressway)	TRANSPORTATION/ Road-related/Highway Bridge	Prestressed concrete beam bridge	None/ None	1964	242 feet, carrying two lanes of traffic.	Green Orange Red Western	Not eligible

Surveyed Properties
Corpus Christi Harbor Bridge - Bridge Replacement Historic Resources Survey
Green, Orange, Red, and Western Alternatives

Corpus Christi, Texas
Corpus Christi TxDOT District
Work Authorization No. 572 01 SH002; TxDOT CSJ No.: 0101-06-095

Resource ID :	Name, Address or Location:	Property Type/Subtype:	Architectural Style:	Building Plan/ Roof Form:	Date:	Description and Alterations:	Alternatives:	NRHP Eligibility:
421	1805 Comanche Street	DOMESTIC/ Single family dwelling	None	Rectangular/ Front gable	c.1930	Front gable entry porch with square wood supports, windows covered.	Green Orange Red Western	Not eligible
422	1807 Comanche Street	DOMESTIC/ Single family dwelling	None	Rectangular/ Hip	c.1930	Integral front porch with square wood porch supports, one-over-one windows.	Green Orange Red Western	Not eligible
423	323 Culberson Street	DOMESTIC/ Single family dwelling	None	Rectangular/ Hip	c.1930	Exposed rafter tails, integral front porch with square wood porch supports, two-over-two aluminum frame windows.	Green Orange Red Western	Not eligible
424	1617 Comanche Street	DOMESTIC/ Single family dwelling	None	Rectangular/ Hip and gable	c.1925	Exposed rafter tails, one-over-one and two-over-two aluminum frame windows, cutaway front porch with wood support post, altered window openings, replacement exterior materials.	Green Orange Red Western	Not eligible
425	c.1615 Comanche Street	DOMESTIC/ Multiple family dwelling	None	Rectangular/ Front gable	c.1925	Highly altered. Front gable entry awning with brackets, multiple entries, one-over-one windows, replacement exterior materials. Converted into apartments with shed roof wall dormers after 1979.	Green Orange Red Western	Not eligible
426	Mount Zion Baptist Church 1605 Comanche Street	RELIGION & FUNERARY/ Church	None	T-plan/ Cross gable with parapets	c.1940	Stained leaded glass and six-over-six wood windows, entrance located on east elevation.	Green Orange Red Western	Not eligible
427	317 Culberson Street	DOMESTIC/ Single family dwelling	None	Rectangular/ Hip	c.1930	Exposed rafter tails, one-over-one windows, cutaway front porch with square wood supports.	Green Orange Red Western	Not eligible

Surveyed Properties
Corpus Christi Harbor Bridge - Bridge Replacement Historic Resources Survey
Green, Orange, Red, and Western Alternatives

Corpus Christi, Texas
Corpus Christi TxDOT District
Work Authorization No. 572 01 SH002; TxDOT CSJ No.: 0101-06-095

Resource ID :	Name, Address or Location:	Property Type/Subtype:	Architectural Style:	Building Plan/ Roof Form:	Date:	Description and Alterations:	Alternatives:	NRHP Eligibility:
428a	313 Culberson Street	DOMESTIC/ Single family dwelling	None	Rectangular/ Hip	c.1930	Exposed rafter tails, integral front porch with round supports, one-over-one windows.	Green Orange Red Western	Not eligible
428b	313 Culberson Street	DOMESTIC/ Shed	None	Rectangular/ Side gable	c.1930	Shed with building at rear, difficult to see from right-of-way.	Green Orange Red Western	Not eligible
429	309 Culberson Street	DOMESTIC/ Single family dwelling	None	Rectangular/ Hip	c.1930	Exposed rafter tails, integral front porch with square wood post supports, one-over-one windows.	Green Orange Red Western	Not eligible
430a	1618 Howard Street	DOMESTIC/ Single family dwelling	None	Rectangular/ Hip	c.1930	Exposed rafter tails, one-over-one windows.	Green Orange Red Western	Not eligible
430b	1616 1/2 Howard Street	DOMESTIC/ Single family dwelling	None	Rectangular/ Hip	c.1940	Two stories, hip roof, exposed rafter tails, two-over-two windows, difficult to see from right-of-way.	Green Orange Red Western	Not eligible
430c	1618 1/2 Howard Street	DOMESTIC/ Single family dwelling	None	Rectangular/ Flat with parapet	c.1940	Parapet flares up at corners, one-over-one windows and altered window openings.	Green Orange Red Western	Not eligible
430d	1620 1/2 Howard Street	DOMESTIC/ Single family dwelling	None	Rectangular/ Flat with parapet	c.1940	Parapet flares up at corners, one-over-one and altered windows, shed roof porch with wood supports.	Green Orange Red Western	Not eligible

Surveyed Properties
Corpus Christi Harbor Bridge - Bridge Replacement Historic Resources Survey
Green, Orange, Red, and Western Alternatives

Corpus Christi, Texas
Corpus Christi TxDOT District
Work Authorization No. 572 01 SH002; TxDOT CSJ No.: 0101-06-095

Resource ID :	Name, Address or Location:	Property Type/Subtype:	Architectural Style:	Building Plan/ Roof Form:	Date:	Description and Alterations:	Alternatives:	NRHP Eligibility:
431	1614 Howard Street	DOMESTIC/ Single family dwelling	None	Rectangular/ Hip	c.1925	One-over-one windows, exposed rafter tails, cutaway front porch, connected to adjacent hip roof secondary structure with exposed rafter tails and same siding. Building has a long series of additions, including ones to the rear, south, and west elevations.	Green Orange Red Western	Not eligible
432	1608 Howard Street	DOMESTIC/ Single family dwelling	None	Rectangular/ Side gable	c.1925	Two stories, full width front porch with second story balcony with brick supports on first story and square wood supports and balustrade on second story, one-over-one wood windows, exposed rafter tails. Second story added c.1930 (appears on 1931 Sanborn).	Green Orange Red Western	Not eligible
433	1621 Howard Street	DOMESTIC/ Single family dwelling	None	Rectangular/ Front gable	c.1925	Integrated front porch with metal porch supports, exposed rafter tails, replacement windows.	Green Orange Red Western	Not eligible
434a	1615 Howard Street	DOMESTIC/ Single family dwelling	None	Rectangular/ Front gable	c.1955	Shed roof entry porch with metal porch, shutters, carport attached on east elevation.	Green Orange Red Western	Not eligible
434b	1615 Howard Street	DOMESTIC/ Ancillary building	None	Rectangular/ Side gable	c.1925	Large side gable building, obscured by carport.	Green Orange Red Western	Not eligible
435	1613 Howard Street	DOMESTIC/ Single family dwelling	None	Rectangular/ Front gable	c.1930	Front gable entry porch with square wood supports, one-over-one windows, exposed rafter tails.	Green Orange Red Western	Not eligible

Surveyed Properties
Corpus Christi Harbor Bridge - Bridge Replacement Historic Resources Survey
Green, Orange, Red, and Western Alternatives

Corpus Christi, Texas
Corpus Christi TxDOT District
Work Authorization No. 572 01 SH002; TxDOT CSJ No.: 0101-06-095

Resource ID :	Name, Address or Location:	Property Type/Subtype:	Architectural Style:	Building Plan/ Roof Form:	Date:	Description and Alterations:	Alternatives:	NRHP Eligibility:
436	1611 Howard Street	DOMESTIC/ Single family dwelling	None	Rectangular/ Front gable	c.1930	Front gable enclosed entry porch, windows covered.	Green Orange Red Western	Not eligible
437	1607 Howard Street	DOMESTIC/ Single family dwelling	None	Rectangular/ Side gable	c.1965	Side-by-side and one-over-one windows, exposed rafter tails.	Green Orange Red Western	Not eligible
438	1605 Howard Street	DOMESTIC/ Single family dwelling	None	Rectangular/ Side gable	c.1965	Exposed rafter tails, covered windows.	Green Orange Red Western	Not eligible
439	1613 Howard Street	DOMESTIC/ Single family dwelling	None	Rectangular/ Side gable	c.1940	Side by side windows, exposed rafter tails.	Orange Red	Not eligible
440a	209 Mexico Street	DOMESTIC/ Single family dwelling	None	Rectangular/ Hip	c.1930	Hip roof front porch with wood porch supports, rear addition, shed roof addition on north elevation, rear windows.	Green Orange Red Western	Not eligible
440b	209 Mexico Street	DOMESTIC/ Garage	None	Rectangular/ Front gable	c.1925	Detached one-car garage.	Green Orange Red Western	Not eligible
441a	207 Mexico Street	DOMESTIC/ Single family dwelling	None	Rectangular/ Hip	c.1925	Exposed rafter tails, enclosed front porch, one-over-one windows.	Green Orange Red Western	Not eligible
441b	207 Mexico Street	DOMESTIC/ Ancillary building	None	Rectangular/ Flat	c.1925	Shed building at rear of parcel.	Green Orange Red Western	Not eligible

Surveyed Properties
Corpus Christi Harbor Bridge - Bridge Replacement Historic Resources Survey
Green, Orange, Red, and Western Alternatives

Corpus Christi, Texas
Corpus Christi TxDOT District
Work Authorization No. 572 01 SH002; TxDOT CSJ No.: 0101-06-095

Resource ID :	Name, Address or Location:	Property Type/Subtype:	Architectural Style:	Building Plan/ Roof Form:	Date:	Description and Alterations:	Alternatives:	NRHP Eligibility:
442	205 Mexico Street	DOMESTIC/ Single family dwelling	None	Rectangular/ Hip	c.1925	Exposed rafter tails, cutaway porch with square wood supports, one-over-one windows.	Green Orange Red Western	Not eligible
443	1622 Caldwell Street	DOMESTIC/ Single family dwelling	None	L-plan/ Cross gable	c.1930	Integrated front gable front porch with square wood supports, four-over-four wood windows, exposed rafter tails.	Green Orange Red Western	Not eligible
444	1621 Caldwell Street	DOMESTIC/ Single family dwelling	None	Rectangular/ Front gable	c.1935	Front gable entry porch on north elevation with non-historic-age access ramp, one-over-one windows, some exposed rafter tails.	Green Orange Red Western	Not eligible
445	120 Lowell Street	DOMESTIC/ Single family dwelling	None	Rectangular/ Hip	c.1960	Exposed rafter tails, overhanging eaves, covered windows.	Green Orange Red Western	Not eligible
446a	c.1619 Caldwell Street	DOMESTIC/ Single family dwelling	None	L-plan/ Cross gable	c.1920	Covered windows and doors, multiple entrances.	Green Orange Red Western	Not eligible
446b	c.1619 Caldwell Street	DOMESTIC/ Garage	None	Rectangular/ Front gable	c.1955	Detached one-car garage.	Green Orange Red Western	Not eligible
447	c.1613 Caldwell Street	DOMESTIC/ Single family dwelling	None	Rectangular/ Side gable	c.1925	Shed roof entry porch on north elevation, covered windows, exposed rafter tails.	Green Orange Red Western	Not eligible
448	118 Lowell Street	DOMESTIC/ Single family dwelling	None	Rectangular/ Hip	c.1940	Exposed rafter tails, wide eaves, windows covered.	Green Orange Red Western	Not eligible

Surveyed Properties
Corpus Christi Harbor Bridge - Bridge Replacement Historic Resources Survey
Green, Orange, Red, and Western Alternatives

Corpus Christi, Texas
Corpus Christi TxDOT District
Work Authorization No. 572 01 SH002; TxDOT CSJ No.: 0101-06-095

Resource ID :	Name, Address or Location:	Property Type/Subtype:	Architectural Style:	Building Plan/ Roof Form:	Date:	Description and Alterations:	Alternatives:	NRHP Eligibility:
449a	1625 Caldwell Street	DOMESTIC/ Single family dwelling	None	Rectangular/ Side gable	c.1960	One-over-one wood windows, exposed rafter tails, front gable entry porch with wood porch supports on north elevation.	Green Orange Red Western	Not eligible
449b	1625 Caldwell Street	DOMESTIC/ Shed	None	Rectangular/ Front gable	c.1960	Detached shed.	Green Orange Red Western	Not eligible
450	121 Lowell Street	DOMESTIC/ Single family dwelling	None	Rectangular/ Front gable	c.1920	Integral front porch with square supports, boarded windows and doors.	Green Orange Red Western	Not eligible
451	116 Lowell street	DOMESTIC/ Single family dwelling	None	Rectangular/ Hip	c.1940	Exposed rafter tails, wide eaves, two-over-two windows.	Green Orange Red Western	Not eligible
452	114 Lowell Street	DOMESTIC/ Single family dwelling	None	Rectangular/ Hip	c.1940	Exposed rafter tails, two-over-two windows.	Green Orange Red Western	Not eligible
453	161780032603019 SH 286 (Crosstown Expressway) southbound Entrance Ramp from Culbertson Street	TRANSPORTATION/ Road-related/Highway Bridge	Prestressed concrete beam bridge	None/ None	1964	290 feet, carrying one lane of traffic.	Green Orange Red Western	Not eligible
454	161780032603018 SH 286 (Crosstown Expressway) northbound Entrance Ramp from 14th Street	TRANSPORTATION/ Road-related/Highway Bridge	Prestressed concrete beam bridge	None/ None	1964	305 feet, carrying one lane of traffic, curved deck.	Green Orange Red Western	Not eligible

Surveyed Properties
Corpus Christi Harbor Bridge - Bridge Replacement Historic Resources Survey
Green, Orange, Red, and Western Alternatives

Corpus Christi, Texas
Corpus Christi TxDOT District
Work Authorization No. 572 01 SH002; TxDOT CSJ No.: 0101-06-095

Resource ID :	Name, Address or Location:	Property Type/Subtype:	Architectural Style:	Building Plan/ Roof Form:	Date:	Description and Alterations:	Alternatives:	NRHP Eligibility:
455a	Navarro Place Public Housing 160 North 19th Street	DOMESTIC/ Apartment Complex	International Style	Rectangular/ Flat	1941	Group of 42 apartment buildings with four units per building, mostly two stories. Also has office and recreation building (160 North 19th Street) outside APE. Every other "street" between buildings has names: Violeta, Jasmin, Gardenia.	Green Orange Red Western	Previously determined eligible
455b	Navarro Place Public Housing 160 North 19th Street	DOMESTIC/ Apartment Complex/Apartment Building	International Style	Rectangular/ Flat	1941	Two stories, four unit building, two-over-two aluminum frame windows, full-width awning on north elevation.	Green Orange Red Western	Previously determined eligible
455c	Navarro Place Public Housing 160 North 19th Street	DOMESTIC/ Apartment Complex/Apartment Building	International Style	Rectangular/ Flat	1941	Two stories, four unit building, two-over-two aluminum frame windows, flat roof entry awnings over each entry on north elevation.	Green Orange Red Western	Previously determined eligible
455d	Navarro Place Public Housing 160 North 19th Street	DOMESTIC/ Apartment Complex/Secondary building	International Style	Rectangular/ Flat	1941	Used as laundry, door on west elevation.	Green Orange Red Western	Previously determined eligible
455e	Navarro Place Public Housing 160 North 19th Street	DOMESTIC/ Apartment Complex/Apartment Building	International Style	Rectangular/ Flat	1941	Two stories, four unit building, two-over-two aluminum frame windows, full-width awning on north elevation.	Green Orange Red Western	Previously determined eligible
455f	Navarro Place Public Housing 160 North 19th Street	DOMESTIC/ Apartment Complex/Apartment Building	International Style	Rectangular/ Flat	1941	One story, four unit building, two-over-two aluminum frame windows, flat roof entry awnings over each entry on north elevation.	Green Orange Red Western	Previously determined eligible
455g	Navarro Place Public Housing 160 North 19th Street	DOMESTIC/ Apartment Complex/Support building	International Style	Rectangular/ Flat	1941	Used as laundry, door on west elevation, one-over-one window on south elevation.	Green Orange Red Western	Previously determined eligible

Surveyed Properties
Corpus Christi Harbor Bridge - Bridge Replacement Historic Resources Survey
Green, Orange, Red, and Western Alternatives

Corpus Christi, Texas
Corpus Christi TxDOT District
Work Authorization No. 572 01 SH002; TxDOT CSJ No.: 0101-06-095

Resource ID :	Name, Address or Location:	Property Type/Subtype:	Architectural Style:	Building Plan/ Roof Form:	Date:	Description and Alterations:	Alternatives:	NRHP Eligibility:
455h	Navarro Place Public Housing 160 North 19th Street	DOMESTIC/ Apartment Complex/Apartment Building	International Style	Rectangular/ Flat	1941	Two stories, four unit building, two-over-two aluminum frame windows, full-width awning on north elevation.	Green Orange Red Western	Previously determined eligible
455i	Navarro Place Public Housing 160 North 19th Street	DOMESTIC/ Apartment Complex/Apartment Building	International Style	Rectangular/ Flat	1941	Two stories, four unit building, two-over-two aluminum frame windows, flat roof entry awnings over each entry on north elevation.	Green Orange Red Western	Previously determined eligible
455j	Navarro Place Public Housing 160 North 19th Street	DOMESTIC/ Apartment Complex/Secondary building	International Style	Rectangular/ Flat	1941	Used as laundry, door on west elevation.	Green Orange Red Western	Previously determined eligible
456	Joseph's Automotive 100 North Brownlee Boulevard	INDUSTRY/ Warehouse	None	Rectangular/ Side gable	c.1945	Joseph's Automotive spray-painted on side, entry on south elevation.	Green Orange Red Western	Not eligible
457	100 North Brownlee Boulevard	INDUSTRY/ Quonset hut	None	Rectangular/ Curved	c.1955	Quonset hut with attached metal pole building attached at south elevation, c.1970.	Green Orange Red Western	Not eligible
458	100 North Brownlee Boulevard	INDUSTRY/ Warehouse	None	Rectangular/ Side gable	c.1940	Entry on North Brownlee Boulevard (west elevation), multi-light windows, addition on east elevation. Gulf Oil Corporation ghost sign on south elevation.	Green Orange Red Western	Not eligible
459	161780032603071 SH 286 (Crosstown Expressway) southbound over BU 44 (Agnes and Laredo Streets)	TRANSPORTATION/ Road-related/Highway Bridge	Prestressed concrete beam bridge	None/ None	1964	1108 feet, carrying three lanes of traffic.	Green Orange Red Western	Not eligible

Surveyed Properties
Corpus Christi Harbor Bridge - Bridge Replacement Historic Resources Survey
Green, Orange, Red, and Western Alternatives

Corpus Christi, Texas
Corpus Christi TxDOT District
Work Authorization No. 572 01 SH002; TxDOT CSJ No.: 0101-06-095

Resource ID :	Name, Address or Location:	Property Type/Subtype:	Architectural Style:	Building Plan/ Roof Form:	Date:	Description and Alterations:	Alternatives:	NRHP Eligibility:
460	161780032603072 SH 286 (Crosstown Expressway) northbound over BU 44 (Agnes and Laredo Streets)	TRANSPORTATION/ Road-related/Highway Bridge	Prestressed concrete beam bridge	None/ None	1964	1107 feet, carrying three lanes of traffic.	Green Orange Red Western	Not eligible
461	206 16th Street	DOMESTIC/ Single family dwelling	None	T-plan/ Cross gable	c.1955	Two-over-two aluminum frame windows, collapsed addition on north elevation.	Green Orange Red Western	Not eligible
462	208 16th Street	DOMESTIC/ Single family dwelling	None	Rectangular/ Front gable	c.1930	Front gable entry porch with metal pole supports, three part windows and two-over-two windows.	Green Orange Red Western	Not eligible
463	1618 Laredo Street	DOMESTIC/ Single family dwelling	None	Rectangular/ Front gable	c.1935	One-over-one windows, integrated porch with replacement wood supports.	Green Orange Red Western	Not eligible
464a	c.1614 Laredo Street	DOMESTIC/ Multiple family dwelling	None	Rectangular/ Hip and flat	c.1940	Two stories, exposed rafter tails, covered windows, multiple entrances.	Green Orange Red Western	Not eligible
464b	1614 Laredo Street	DOMESTIC/ Single family dwelling	None	Rectangular/ Front gable		Shed roof entry porch with wood supports, multi-light wood windows, entrance on south elevation.	Green Orange Red Western	Not eligible
464c	c.1614 Laredo Street	DOMESTIC/ Multiple family dwelling	None	Rectangular/ Gable and flat	c.1940	Secondary dwelling, attached shed roof porch on south elevation.	Green Orange Red Western	Not eligible
465	1901 Laredo Street	COMMERCE/ General Commercial	None	Rectangular/ Front gable	c.1930	Exposed rafter tails, entrance on 16th Street, two-over-two aluminum frame windows, replacement exterior materials.	Green Orange Red Western	Not eligible

Surveyed Properties
Corpus Christi Harbor Bridge - Bridge Replacement Historic Resources Survey
Green, Orange, Red, and Western Alternatives

Corpus Christi, Texas
Corpus Christi TxDOT District
Work Authorization No. 572 01 SH002; TxDOT CSJ No.: 0101-06-095

Resource ID :	Name, Address or Location:	Property Type/Subtype:	Architectural Style:	Building Plan/ Roof Form:	Date:	Description and Alterations:	Alternatives:	NRHP Eligibility:
466a	1610 Laredo Street	DOMESTIC/ Single family dwelling	None	L-plan/ Gable on hip	c.1935	Shed roof front porch with square wood post supports, one-over-one and two-over-two windows, perpendicular rear addition, attached carport.	Green Orange Red Western	Not eligible
466b	1610 Laredo Street	DOMESTIC/ Single family dwelling	None	Rectangular/ Hip	c.1935	Replacement multi-light window. Obscured by carport.	Green Orange Red Western	Not eligible
467	c.1800 Laredo Street	DOMESTIC/ Single family dwelling	None	Rectangular/ Front gable	c.1940	Shed roof entry awning on front elevation, two-over-two windows.	Green Orange Red Western	Not eligible
468	Greenwood Architectural Doors 1625 Agnes Street	COMMERCE/ Store	None	Rectangular/ Flat	c.1945	Aluminum frame storefront and entry doors (two sets), mansard canopy, stucco on side of building.	Green Orange Red Western	Not eligible
469a	304 16th Street	DOMESTIC/ Single family dwelling	None	Rectangular/ Front gable	c.1935	Front gable entry porch with turned wood supports, exposed rafter tails, windows covered by hurricane shutters, additional entrance on south elevation. Detached non-historic-age gazebo on south elevation.	Green Orange Red Western	Not eligible
469b	304 16th Street	DOMESTIC/ Carport	None	Rectangular/ Front gable	c.1935	Detached carport.	Green Orange Red	Not eligible
470	944 Auto Service 944 Crosstown Access	COMMERCE/ Service Station	None	Rectangular/ Flat	c.1970	Four service bays and office with storefront. Detached carport on east side of parcel.	Green Orange Red Western	Not eligible
471	1617 Laredo Street	DOMESTIC/ Single family dwelling	None	Rectangular/ Hip	c.1970	Covered windows, shed roof entry porch supported by metal poles.	Green Orange Red Western	Not eligible

Surveyed Properties
Corpus Christi Harbor Bridge - Bridge Replacement Historic Resources Survey
Green, Orange, Red, and Western Alternatives

Corpus Christi, Texas
Corpus Christi TxDOT District
Work Authorization No. 572 01 SH002; TxDOT CSJ No.: 0101-06-095

Resource ID :	Name, Address or Location:	Property Type/Subtype:	Architectural Style:	Building Plan/ Roof Form:	Date:	Description and Alterations:	Alternatives:	NRHP Eligibility:
472	Hebrew Rest Cemetery 1601 Laredo Street	RELIGION & FUNERARY/ Cemetery	None	None/ None	1875	Stucco wall and chain link fence at perimeter, concrete paths in grid formation, arched metal gate at entrance.	Green Orange Red Western	Eligible
473	1601 Laredo Street	RECREATION AND CULTURE/ Historic Marker	None	Aluminum plaque on pole/ None	1981	Non-historic-age OTHM for "Hebrew Rest Cemetery."	Green Orange Red Western	Not eligible
474	1902 Agnes Street	COMMERCE/ General Commercial	None	Rectangular/ Flat roof	c.1960	One-over-one windows, wide overhanging eave on front elevation.	Green Orange Red Western	Not eligible
475	R. Galvan Building 1624-1632 Agnes Street	COMMERCE/ Store	None	Rectangular/ Flat	1949	Two stories, replacement aluminum frame storefront windows, replacement glassblock storefront windows, integrated storefront-level canopy, storefront level has tile, second story has Galvan Music Co. sign between courses of brick, multi-light windows on second story, attached sign on south elevation for R. Galvan Ballroom.	Green Orange Red Western	Eligible
476	1612 Agnes Street	COMMERCE/ General Commercial	One-part Commercial	Rectangular/ Flat with parapet	c.1925	Decorative brick parapet, altered storefront openings, fixed-light transoms, metal canopy with tie rods.	Green Orange Red Western	Not eligible
477	1914 Agnes Street	COMMERCE/ General Commercial	None	Rectangular/ Flat	c.1930	Altered storefronts with new windows and altered openings, separate brick coursing with patterned brick sections on parapet.	Green Orange Red Western	Not eligible
478	1633 Agnes Street	COMMERCE/ Store	None	Rectangular/ Flat	c.1955	Aluminum frame storefront and entry door, metal roof canopy.	Green Orange Red Western	Not eligible

Surveyed Properties
Corpus Christi Harbor Bridge - Bridge Replacement Historic Resources Survey
Green, Orange, Red, and Western Alternatives

Corpus Christi, Texas
Corpus Christi TxDOT District
Work Authorization No. 572 01 SH002; TxDOT CSJ No.: 0101-06-095

Resource ID :	Name, Address or Location:	Property Type/Subtype:	Architectural Style:	Building Plan/ Roof Form:	Date:	Description and Alterations:	Alternatives:	NRHP Eligibility:
479	405 16th Street/Crosstown Access	DOMESTIC/ Single family dwelling	None	Rectangular/ Front gable	c.1935	Shed roof entry porch with square wood porch supports, windows covered by shutters.	Green Orange Red Western	Not eligible
480	1701 Agnes Street	COMMERCE/ Office Building	None	Rectangular/ Complex	c.1960	One-over-one windows, multiple entries, shed roof porch facing south (address could also be 604-606 16th Street.)	Green Orange Red Western	Not eligible
481	405-411 16th Street/Crosstown Access	DOMESTIC/ Single family dwelling	None	Rectangular/ Flat	c.1955	Two stories, non-historic-age exterior stairs, entry on second floor, windows and other openings covered.	Green Orange Red Western	Not eligible
482	1628 Marguerite Street	DOMESTIC/ Single family dwelling	None	Rectangular/ Front gable	c.1935	Hip roof entry porch with square wood supports, exposed rafter tails, attached carport on east elevation.	Green Orange Red Western	Not eligible
483	Templo Emmanuel 1622 Marguerite Street	RELIGION & FUNERARY/ Church	None	Rectangular/ Front gable with false front	c.1930	Front gable entry porch with false front mirroring main roofline with arcaded entry, four-over-four windows, shed roof annex attached at rear.	Green Orange Red Western	Not eligible
484	1701 Marguerite Street	COMMERCE/ Office Building	None	Rectangular/ Side gable	c.1945	Two stories, one entry door on north elevation, porch with second-story balcony with square porch supports. Second story added after c.1955.	Green Orange Red Western	Not eligible
485	Ruiz Tamales and Tortilla Factory 422 Marguerite Street	COMMERCE/ General Commercial	None	Rectangular/ Flat	c.1945	Corner entrance at 14th and Marguerite Streets, aluminum fixed-frame windows and boarded windows, secondary entrance on south and west elevations, overhanging eaves with metal covering, rear addition, replacement exterior materials (originally stucco).	Green Orange Red Western	Not eligible

Surveyed Properties
Corpus Christi Harbor Bridge - Bridge Replacement Historic Resources Survey
Green, Orange, Red, and Western Alternatives

Corpus Christi, Texas
Corpus Christi TxDOT District
Work Authorization No. 572 01 SH002; TxDOT CSJ No.: 0101-06-095

Resource ID :	Name, Address or Location:	Property Type/Subtype:	Architectural Style:	Building Plan/ Roof Form:	Date:	Description and Alterations:	Alternatives:	NRHP Eligibility:
486	502 17th Street	DOMESTIC/ Single family dwelling	None	Rectangular/ Side gable	c.1940	Exposed rafter tails, one-over-one and two-over-two windows, obscured by fence.	Green Orange Red Western	Not eligible
487	1913 Marguerite Street	DOMESTIC/ Single family dwelling	None	Rectangular/ Front gable	c.1930	Front gable entry porch with square wood supports, one-over-one windows, exposed rafters on porch.	Green Orange Red Western	Not eligible
488a	1707 Marguerite Street	DOMESTIC/ Single family dwelling	None	Rectangular/ Complex	c.1940	One-over-one windows and replacement windows, front gable second-story addition with boxed eaves, entry arcade, attached carport on west elevation.	Green Orange Red Western	Not eligible
488b	1707 Marguerite Street	DOMESTIC/ Shed	None	Rectangular/ Unknown	c.1940	Detached shed building at rear of parcel, unable to see due to foliage, fencing, and road orientation.	Orange Red	Not eligible
489	1701 Marguerite Street	DOMESTIC/ Single family dwelling	None	Rectangular/ Hip	c.1965	Shed roof entry porch with metal post supports, windows covered by shutters. Shares detached carport with 509 14th Street.	Green Orange Red Western	Not eligible
490	509 14th Street	DOMESTIC/ Multiple family dwelling	None	Rectangular/ Side gable	c.1965	Shed roof entry awning on eat elevation, one-over-one windows. Shares detached carport with 1701 Marguerite Street.	Green Orange Red Western	Not eligible
491a	1713 Crosstown Access	DOMESTIC/ Single family dwelling	None	Rectangular/ Complex	c.1965	Shed roof front porch, exposed rafter tails, covered windows.	Green Orange Red Western	Not eligible
491b	1713 Crosstown Access	DOMESTIC/ Garage	None	Rectangular/ Front gable	c.1965	Detached one-car garage, altered openings.	Green Orange Red Western	Not eligible

Surveyed Properties
Corpus Christi Harbor Bridge - Bridge Replacement Historic Resources Survey
Green, Orange, Red, and Western Alternatives

Corpus Christi, Texas
Corpus Christi TxDOT District
Work Authorization No. 572 01 SH002; TxDOT CSJ No.: 0101-06-095

Resource ID :	Name, Address or Location:	Property Type/Subtype:	Architectural Style:	Building Plan/ Roof Form:	Date:	Description and Alterations:	Alternatives:	NRHP Eligibility:
492	512 14th Street	DOMESTIC/ Multiple family dwelling	None	Rectangular/ Front gable	c.1930	Cutaway front porch with wood post supports, exposed rafter tails, brackets, one-over-one wood windows and four-over-four wood windows, altered openings. Detached metal carport.	Green Orange Red Western	Not eligible
493	507 17th Street	DOMESTIC/ Single family dwelling	None	Rectangular/ Hip	c.1925	Hip roof dormer on front elevation with exposed rafter tails, one-over-one windows, exposed rafter tails, new brick arcade entry.	Green Orange Red Western	Not eligible
494a	c.513 17th Street	DOMESTIC/ Single family dwelling	None	Rectangular/ Front gable	c.1930	Exposed rafter tails, one-over-one wood windows, shed roof porch with wood supports on north elevation. Possibly moved to this location c.1955.	Green Orange Red Western	Not eligible
494b	c.513 17th Street	DOMESTIC/ Secondary dwelling	None	Rectangular/ Front gable	c.1930	Exposed rafter tails, one-over-one wood windows, multiple entrances on south elevation. Possibly moved to this location c.1955.	Green Orange Red Western	Not eligible
495a	512 17th Street	DOMESTIC/ Single family dwelling	None	Rectangular/ Side gable	c.1945	Integral one-car garage, windows covered by shutters, replacement exterior materials.	Green Orange Red Western	Not eligible
495b	512 17th Street	DOMESTIC/ Shed	None	Rectangular/ Side gable	c.1970	Detached shed building.	Green Orange Red Western	Not eligible
496	1716 Mary Street	DOMESTIC/ Single family dwelling	Ranch - limited	Rectangular/ Hip on hip	c.1945	Wide overhanging eaves, integral front porch with square wood porch supports, one-over-one windows and boarded windows. East side additions c.1980.	Green Orange Red Western	Not eligible

Surveyed Properties
Corpus Christi Harbor Bridge - Bridge Replacement Historic Resources Survey
Green, Orange, Red, and Western Alternatives

Corpus Christi, Texas
Corpus Christi TxDOT District
Work Authorization No. 572 01 SH002; TxDOT CSJ No.: 0101-06-095

Resource ID :	Name, Address or Location:	Property Type/Subtype:	Architectural Style:	Building Plan/ Roof Form:	Date:	Description and Alterations:	Alternatives:	NRHP Eligibility:
497a	James Chapel, Church of God in Christ 519 17th Street	RELIGION & FUNERARY/ Church	None	Rectangular/ Front gable	1914	Central entry, boarded and multi-light wood windows, exposed rafter tails. About to reopen after 20 years according to the new pastor.	Green Orange Red Western	Not eligible
497b	James Chapel, Church of God in Christ 519 17th Street	RELIGION & FUNERARY/ Secondary church building	None	Rectangular/ Intersecting gable	c.1965	Entry on south elevation, two buildings joined after 1974.	Green Orange Red Western	Not eligible
498	2013 Mary Street	DOMESTIC/ Single family dwelling	None	Rectangular/ Flat	c.1940	Two stories, flat roof enclosed porch with second story balcony, shed roof entry porch with replacement square wood porch supports, entry on second story balcony, one-over-one wood windows, second story addition c.1960.	Green Orange Red Western	Not eligible
499	c.601 17th Street	DOMESTIC/ Single family dwelling	None	Rectangular/ Cross gable	c.1965	Paired bay windows on front elevation with decorative screens, front gable awning over door, replacement exterior materials.	Green Orange Red Western	Not eligible
500	606 16th Street/Crosstown Access	DOMESTIC/ Single family dwelling	None	Rectangular/ Front gable	c.1935	Cutaway front porch, four-over-four windows, exposed rafter tails, attached carport on south elevation. May have been moved to this location c.1965.	Green Orange Red Western	Not eligible
501	1801 Mary Street	DOMESTIC/ Single family dwelling	None	Rectangular/ Hip	c.1930	One-over-one windows, exposed rafter tails, shed roof entry porch with bracing.	Green Orange Red Western	Not eligible
502	1725 Mary Street	DOMESTIC/ Single family dwelling	None	Rectangular/ Hip	c.1930	Shed roof front porch with square porch supports and balustrade, exposed rafter tails, four-over-four windows. May have been moved to this location c.1960.	Green Orange Red Western	Not eligible

Surveyed Properties
Corpus Christi Harbor Bridge - Bridge Replacement Historic Resources Survey
Green, Orange, Red, and Western Alternatives

Corpus Christi, Texas
Corpus Christi TxDOT District
Work Authorization No. 572 01 SH002; TxDOT CSJ No.: 0101-06-095

Resource ID :	Name, Address or Location:	Property Type/Subtype:	Architectural Style:	Building Plan/ Roof Form:	Date:	Description and Alterations:	Alternatives:	NRHP Eligibility:
503	1717 Mary Street	DOMESTIC/ Single family dwelling	None	Rectangular/ Side gable	c.1930	Shed roof front porch with metal porch supports, exposed rafter tails, two-over-two aluminum frame windows.	Green Orange Red Western	Not eligible
504	1709 Mary Street	DOMESTIC/ Single family dwelling	None	Complex/ Complex	c.1935	Enclosed front porch, windows covered by shutters, numerous rear additions.	Green Orange Red Western	Not eligible
505	605 17th Street	DOMESTIC/ Single family dwelling	None	Rectangular/ Hip	c.1930	Exposed rafter tails, cutaway front porch, gable roof rear addition, one-over-one wood windows.	Green Orange Red Western	Not eligible
506	608 16th Street/Crosstown Access	DOMESTIC/ Single family dwelling	None	Rectangular/ Front gable	c.1965	Cutaway front porch with round wood supports, exposed rafter tails, two-over-two aluminum frame windows, attached carport on north elevation.	Green Orange Red Western	Not eligible
507	607 17th Street	DOMESTIC/ Single family dwelling	None	Rectangular/ Side gable	c.1930	Shed roof entry porch with square wood post supports, windows boarded or covered by shutters, shed roof full width rear porch.	Green Orange Red Western	Not eligible
508	610 16th Street/Crosstown Access	DOMESTIC/ Single family dwelling	None	Rectangular/ Front gable	c.1935	Exposed rafter tails, front gable entry porch with square wood porch supports, one-over-one windows.	Green Orange Red Western	Not eligible
509a	2014 Morris Avenue	DOMESTIC/ Single family dwelling	None	Rectangular/ Front gable	c.1930	Replacement multi-light windows, projecting front gable entry bay, exposed rafter tails. Possibly moved to this location c.1970.	Green Orange Red Western	Not eligible
509b	2014 Morris Avenue	DOMESTIC/ Garage	None	Rectangular/ Front gable	c.1930	Detached one-car garage.	Green Orange Red Western	Not eligible

Surveyed Properties
Corpus Christi Harbor Bridge - Bridge Replacement Historic Resources Survey
Green, Orange, Red, and Western Alternatives

Corpus Christi, Texas
Corpus Christi TxDOT District
Work Authorization No. 572 01 SH002; TxDOT CSJ No.: 0101-06-095

Resource ID :	Name, Address or Location:	Property Type/Subtype:	Architectural Style:	Building Plan/ Roof Form:	Date:	Description and Alterations:	Alternatives:	NRHP Eligibility:
510	613 17th Street	DOMESTIC/ Silo	None	Rectangular/ Hip	c.1930	Cutaway front porch, exposed rafter tails, windows covered by shutters.	Green Orange Red Western	Not eligible
511	614 16th Street/Crosstown Access	DOMESTIC/ Single family dwelling	None	Rectangular/ Front gable	c.1965	Front gable entry porch with square wood supports, decorative brackets, covered windows.	Green Orange Red Western	Not eligible
512	618 16th Street/Crosstown Access	DOMESTIC/ Single family dwelling	None	Rectangular/ Front gable	c.1925	Two stories, two-over-two aluminum frame windows, front gable entry porch with square wood porch supports, exposed rafter tails on porch.	Green Orange Red Western	Not eligible
513	2003 Morris Street	DOMESTIC/ Single family dwelling	None	L-plan/ Front gable	c.1930	Front gable entry porch with exposed rafter tails and square wood porch supports, two-over-two aluminum frame windows, multiple side and rear additions.	Green Orange Red Western	Not eligible
514	623 17th Street	DOMESTIC/ Single family dwelling	None	Rectangular/ Side gable	c.1930	One-and-one-half story, shed roof front porch that is partially enclosed, covered windows, rear addition, attached one-car garage. Detached non-historic-age carport.	Green Orange Red Western	Not eligible
515	c.1806 Morris Avenue	COMMERCE/ Store	None	Rectangular/ Flat	c.1940	Boarded windows, not currently in use, infilled bay on south elevation.	Green Orange Red Western	Not eligible
516	1804 Morris Avenue	DOMESTIC/ Single family dwelling	None	Rectangular/ Front gable	c.1940	One-over-one windows, integral front porch with square wood porch supports, exposed rafter tails.	Green Orange Red Western	Not eligible

Surveyed Properties
Corpus Christi Harbor Bridge - Bridge Replacement Historic Resources Survey
Green, Orange, Red, and Western Alternatives

Corpus Christi, Texas
Corpus Christi TxDOT District
Work Authorization No. 572 01 SH002; TxDOT CSJ No.: 0101-06-095

Resource ID :	Name, Address or Location:	Property Type/Subtype:	Architectural Style:	Building Plan/ Roof Form:	Date:	Description and Alterations:	Alternatives:	NRHP Eligibility:
517	1802 Morris Avenue	DOMESTIC/ Single family dwelling	None	Rectangular/ Front gable	c.1940	Two-over-two windows, front gable entry porch with square wood porch supports, exposed rafter tails.	Green Orange Red Western	Not eligible
518	1800 Morris Avenue	DOMESTIC/ Single family dwelling	None	Rectangular/ Front gable	c.1940	Two-over-two windows, integral front gable porch with square wood porch supports, exposed rafter tails.	Green Orange Red Western	Not eligible
519	c.1728 Morris Avenue	DOMESTIC/ Single family dwelling	None	Rectangular/ Front gable	c.1960	One-over-one windows, entry awning with knee brackets.	Green Orange Red Western	Not eligible
520	1722 Morris Avenue	DOMESTIC/ Single family dwelling	None	Rectangular/ Front gable	c.1960	One-over-one windows, entry awning with knee brackets.	Green Orange Red Western	Not eligible
521	1720 Morris Street	DOMESTIC/ Side gable	None	Rectangular/ Side gable	c.1970	One-over-one aluminum frame and multi-light windows, shed roof entry porch with square wood supports.	Green Orange Red Western	Not eligible
522	1716 Morris Avenue	DOMESTIC/ Single family dwelling	None	T-plan/ Intersecting gable	c.1940	Replacement multi-light windows, replacement exterior material (stucco), shed roof front porch with replacement wood supports, altered window openings, two-over-two aluminum frame windows.	Green Orange Red Western	Not eligible
523	702 16th Street	DOMESTIC/ Single family dwelling	None	Rectangular/ Front gable	c.1930	Exposed rafter tails, front gable porch with square wood porch supports, two-over-two aluminum frame windows.	Green Orange Red Western	Not eligible
524	1801 Morris Avenue	DOMESTIC/ Single family dwelling	None	Rectangular/ Side gable	c.1960	One-over-one replacement vinyl windows, replacement front door, side addition.	Green Orange Red Western	Not eligible

Surveyed Properties
Corpus Christi Harbor Bridge - Bridge Replacement Historic Resources Survey
Green, Orange, Red, and Western Alternatives

Corpus Christi, Texas
Corpus Christi TxDOT District
Work Authorization No. 572 01 SH002; TxDOT CSJ No.: 0101-06-095

Resource ID :	Name, Address or Location:	Property Type/Subtype:	Architectural Style:	Building Plan/ Roof Form:	Date:	Description and Alterations:	Alternatives:	NRHP Eligibility:
525	1729 Morris Avenue	DOMESTIC/ Single family dwelling	None	Rectangular/ Front gable	1940	Replacement multi-light windows, front gable entry porch with square wood porch supports, exposed rafter tails. Detached non-historic-age carport on rear.	Green Orange Red Western	Not eligible
526	708 18th Street	DOMESTIC/ Single family dwelling	None	Rectangular/ Side gable	c.1955	Exposed rafter tails, two-over-two aluminum frame windows and multi-light replacement windows, shed roof porch on south elevation with non-historic-age access ramp.	Green Orange Red Western	Not eligible
527a	c.705 17th Street/Crosstown Access	DOMESTIC/ Single family dwelling	None	Rectangular/ Front gable	c.1940	Shed metal roof front porch with square wood porch supports, one-over-one wood windows.	Green Orange Red Western	Not eligible
527b	c.705 17th Street/Crosstown Access	DOMESTIC/ Shed	None	Rectangular/ Front gable	c.1940	Detached shed. Obscured by fence and vegetation.	Green Orange Red Western	Not eligible
528a	710 15th Street	DOMESTIC/ Single family dwelling	None	Rectangular/ Side gable - clipped	c.1925	Two stories, replacement front door on first story, multi-light replacement windows, not visible from 16th Street.	Green Orange Red Western	Not eligible
528b	710 15th Street	DOMESTIC/ Garage	None	Rectangular/ Side gable - clipped	c.1935	Detached garage.	Green Orange Red Western	Not eligible
528c	710 15th Street	DOMESTIC/ Garage	None	Rectangular/ Side gable - clipped	c.1925	Second detached garage.	Green Orange Red Western	Not eligible
529a	711 17th Street/Crosstown Access	DOMESTIC/ Single family dwelling	None	Rectangular/ Cross gable	c.1955	Entry porch with square wood supports, windows covered by shutters.	Green Orange Red Western	Not eligible

Surveyed Properties
Corpus Christi Harbor Bridge - Bridge Replacement Historic Resources Survey
Green, Orange, Red, and Western Alternatives

Corpus Christi, Texas
Corpus Christi TxDOT District
Work Authorization No. 572 01 SH002; TxDOT CSJ No.: 0101-06-095

Resource ID :	Name, Address or Location:	Property Type/Subtype:	Architectural Style:	Building Plan/ Roof Form:	Date:	Description and Alterations:	Alternatives:	NRHP Eligibility:
529b	711 17th Street/Crosstown Access	DOMESTIC/ Single family dwelling	None	Rectangular/ Front gable	c.1960	Two-car detached garage.	Green Orange Red Western	Not eligible
530	714 18th Street	DOMESTIC/ Single family dwelling	None	Rectangular/ Hip	c.1940	Cutaway porch, windows covered by shutters, wide overhanging eaves.	Green Orange Red Western	Not eligible
531a	714 16th Street	DOMESTIC/ Single family dwelling	None	Rectangular/ Front gable	c.1940	Shed roof front porch with exposed rafter tails and square wood porch supports, replacement windows. Obscured by fencing.	Green Orange Red Western	Not eligible
531b	714 16th Street	DOMESTIC/ Secondary dwelling	None	Rectangular/ Hip	c.1940	Shed roof front porch, obscured by fencing.	Green Orange Red Western	Not eligible
531c	714 16th Street	DOMESTIC/ Secondary dwelling	None	Rectangular/ Front gable	c.1940	Exposed rafter tails, obscured by fencing and other buildings.	Green Orange Red Western	Not eligible
532a	719 15th Street	DOMESTIC/ Single family dwelling	None	Rectangular/ Side gable	c.1940	One-over-one windows, shed roof entry awning.	Green Orange Red Western	Not eligible
532b	719 15th Street	DOMESTIC/ Shed	None	Rectangular/ Side gable	c.1940	Detached shed, replacement door on east elevation.	Green Orange Red Western	Not eligible
533	718 16th Street	DOMESTIC/ Single family dwelling	None	Rectangular/ Hip	c.1970	Two stories, exterior stairs on front elevation, front porch on first story under balcony, replacement windows.	Green Orange Red Western	Not eligible

Surveyed Properties
Corpus Christi Harbor Bridge - Bridge Replacement Historic Resources Survey
Green, Orange, Red, and Western Alternatives

Corpus Christi, Texas
Corpus Christi TxDOT District
Work Authorization No. 572 01 SH002; TxDOT CSJ No.: 0101-06-095

Resource ID :	Name, Address or Location:	Property Type/Subtype:	Architectural Style:	Building Plan/ Roof Form:	Date:	Description and Alterations:	Alternatives:	NRHP Eligibility:
534a	2010 Coleman Avenue	DOMESTIC/ Single family dwelling	None	Rectangular/ Hip	c.1940	Two stories, exposed rafter tails, entrance on north elevation, windows covered with shutters, attached rear shed roof addition, side shed roof porch with wood supports.	Green Orange Red Western	Not eligible
534b	2010 Coleman Avenue	DOMESTIC/ Shed	None	Rectangular/ Front gable	c.1940	Detached shed on north side of residence, exposed rafter tails, entrances on north and west elevations.	Green Orange Red Western	Not eligible
535	721 15th Street	DOMESTIC/ Single family dwelling	None	Rectangular/ Hip	c.1935	Cutaway front porch, exposed rafter tails, replacement multi-light windows.	Green Orange Red Western	Not eligible
536a	1812 Coleman Avenue	DOMESTIC/ Single family dwelling	None	Complex/ Front gable	c.1965	Two-over-two windows, front gable entry porch with round columns.	Green Orange Red Western	Not eligible
536b	1812 Coleman Avenue	DOMESTIC/ Shed	None	Rectangular/ Front gable	c.2000	Detached garage on east elevation.	Green Orange Red Western	Not eligible
537	2023 Coleman Avenue	DOMESTIC/ Single family dwelling	None	L-plan/ Front gable	c.1935	Front gable entry porch with square wood porch supports, one-over-one windows, shed roof rear addition with four-over-four windows. Moved to this location c.1980.	Green Orange Red Western	Not eligible
538	2021 Coleman Avenue	DOMESTIC/ Single family dwelling	None	L-plan/ Front gable	c.1935	Shed roof entry porch with square wood porch supports, one-over-one windows, exposed rafter tails, shed roof rear addition with four-over-four windows. Moved to this location by c.1960.	Green Orange Red Western	Not eligible

Surveyed Properties
Corpus Christi Harbor Bridge - Bridge Replacement Historic Resources Survey
Green, Orange, Red, and Western Alternatives

Corpus Christi, Texas
Corpus Christi TxDOT District
Work Authorization No. 572 01 SH002; TxDOT CSJ No.: 0101-06-095

Resource ID :	Name, Address or Location:	Property Type/Subtype:	Architectural Style:	Building Plan/ Roof Form:	Date:	Description and Alterations:	Alternatives:	NRHP Eligibility:
539	2019 Coleman Avenue	DOMESTIC/ Single family dwelling	None	L-plan/ Front gable	c.1935	Front gable entry awning with knee bracing, one-over-one windows, exposed rafter tails, shed roof rear addition.	Green Orange Red Western	Not eligible
540	802 16th Street	DOMESTIC/ Single family dwelling	None	Rectangular/ Front gable	c.1960	Front gable entry porch with knee bracing, exposed rafter tails, replacement multi-light windows.	Green Orange Red Western	Not eligible
541	1809 Coleman Avenue	DOMESTIC/ Single family dwelling	None	Rectangular/ Side gable	c.1960	Shed roof entry porches on north and east elevations, exposed rafter tails, replacement windows.	Green Orange Red Western	Not eligible
542	1803 Coleman Avenue	DOMESTIC/ Single family dwelling	None	Rectangular/ Pyramidal	c.1930	Two-over-two aluminum frame windows, shed roof entry porch with wood supports, exposed rafter tails.	Green Orange Red Western	Not eligible
543	1801 Coleman Avenue	DOMESTIC/ Single family dwelling	None	Rectangular/ Pyramidal	c.1930	Two-over-two aluminum frame windows and four-over-four wood windows, shed roof entry porch with wood supports, exposed rafter tails.	Green Orange Red Western	Not eligible
544a	806 16th Street	DOMESTIC/ Single family dwelling	None	Rectangular/ Front gable	c.1960	Shed roof front porch with square wood post supports, exposed rafter tails, boarded windows, attached shed roof carport on north elevation.	Green Orange Red Western	Not eligible
544b	806 16th Street	DOMESTIC/ Shed	None	Rectangular/ Shed	c.1960	Detached shed building.	Green Orange Red Western	Not eligible
545a	807 15th Street	DOMESTIC/ Single family dwelling	None	Rectangular/ Front gable	c.1935	Cutaway front porch with metal porch supports, one-over-one windows, multiple entrances.	Green Orange Red Western	Not eligible

Surveyed Properties
Corpus Christi Harbor Bridge - Bridge Replacement Historic Resources Survey
Green, Orange, Red, and Western Alternatives

Corpus Christi, Texas
Corpus Christi TxDOT District
Work Authorization No. 572 01 SH002; TxDOT CSJ No.: 0101-06-095

Resource ID :	Name, Address or Location:	Property Type/Subtype:	Architectural Style:	Building Plan/ Roof Form:	Date:	Description and Alterations:	Alternatives:	NRHP Eligibility:
545b	807 15th Street	DOMESTIC/ Secondary dwelling	None	Rectangular/ Front gable	c.1935	Shed roof awning with wood shingles, altered openings, replacement windows and doors.	Green Orange Red Western	Not eligible
546a	810 16th Street	DOMESTIC/ Single family dwelling	None	Rectangular/ Side gable	c.1960	Two-over-two aluminum frame windows, shed roof front porch with square wood porch supports, exposed rafter tails.	Green Orange Red Western	Not eligible
546b	810 16th Street	DOMESTIC/ Shed	None	Rectangular/ Unknown	c.1990	Detached shed building. Unable to see from right-of-way.	Green Orange Red Western	Not eligible
547	808 18th Street	DOMESTIC/ Single family dwelling	None	Rectangular/ Front gable	c.1940	One-over-one aluminum frame windows, front gable projecting entry bay, overhanging eaves, replacement exterior materials.	Green Orange Red Western	Not eligible
548	814 16th Street	DOMESTIC/ Single family dwelling	None	Rectangular/ Front gable	c.1960	Front gable entry porch with square wood supports, exposed rafter tails, two-over-two aluminum frame windows.	Green Orange Red Western	Not eligible
549	902 18th Street	DOMESTIC/ Multiple family dwelling	None	Rectangular/ Hip	c.1955	Two stories, multiple entrances, one-over-one and multi-light replacement windows, exterior stairs with second floor balcony.	Green Orange Red Western	Not eligible
550	809 17th Street/Crosstown Access	DOMESTIC/ Single family dwelling	None	Rectangular/ Hip	c.1965	Hip roof entry porch with wood supports, replacement multi-light windows, attached carport on south elevation.	Green Orange Red Western	Not eligible
551	818 16th Street	DOMESTIC/ Single family dwelling	None	Rectangular/ Side gable	c.1940	View obscured by fence, side-by-side sliding windows.	Green Orange Red Western	Not eligible

Surveyed Properties
Corpus Christi Harbor Bridge - Bridge Replacement Historic Resources Survey
Green, Orange, Red, and Western Alternatives

Corpus Christi, Texas
Corpus Christi TxDOT District
Work Authorization No. 572 01 SH002; TxDOT CSJ No.: 0101-06-095

Resource ID :	Name, Address or Location:	Property Type/Subtype:	Architectural Style:	Building Plan/ Roof Form:	Date:	Description and Alterations:	Alternatives:	NRHP Eligibility:
552	c.906 18th Street	DOMESTIC/ Single family dwelling	None	Rectangular/ Hip	c.1955	Cutaway front porch with metal porch supports, windows covered by shutters, attached shed roof one-car garage.	Green Orange Red Western	Not eligible
553	822 16th Street	DOMESTIC/ Single family dwelling	None	Rectangular/ Front gable	c.1930	Front gable entry awning with knee bracing, one-over-one windows, exposed rafter tails.	Green Orange Red Western	Not eligible
554	910 18th Street	DOMESTIC/ Single family dwelling	None	Rectangular/ Front gable	c.1955	Shed roof front porch with square wood supports, one-over-one wood windows, exposed rafter tails, concrete block historic-age rear addition.	Green Orange Red Western	Not eligible
555	815 17th Street/Crosstown Access	DOMESTIC/ Single family dwelling	None	Rectangular/ Complex	c.1965	Shed roof entry awning with knee bracing, replacement multi-light windows, overhanging eaves.	Green Orange Red Western	Not eligible
556	826 16th Street	DOMESTIC/ Single family dwelling	None	Rectangular/ Front gable	c.1930	Front gable entry porch with metal porch supports, two-over-two windows, exposed rafter ends.	Green Orange Red Western	Not eligible
557	c.916 18th Street	DOMESTIC/ Single family dwelling	None	Rectangular/ Front gable	c.1935	Shed roof full width porch with square wood supports, large multiple non-historic-age rear additions, replacement multi-light windows.	Green Orange Red Western	Not eligible
558	918 18th Street	DOMESTIC/ Single family dwelling	None	L-plan/ Front gable	c.1935	Front gable entry porch on south elevation with wood porch supports, attached rear addition, replacement one-over-one windows.	Green Orange Red Western	Not eligible
559a	924 18th Street	DOMESTIC/ Single family dwelling	None	Rectangular/ Hip	c.1935	Exposed rafter tails, cutaway porch with metal porch supports, windows covered by shutters.	Green Orange Red Western	Not eligible

Surveyed Properties
Corpus Christi Harbor Bridge - Bridge Replacement Historic Resources Survey
Green, Orange, Red, and Western Alternatives

Corpus Christi, Texas
Corpus Christi TxDOT District
Work Authorization No. 572 01 SH002; TxDOT CSJ No.: 0101-06-095

Resource ID :	Name, Address or Location:	Property Type/Subtype:	Architectural Style:	Building Plan/ Roof Form:	Date:	Description and Alterations:	Alternatives:	NRHP Eligibility:
559b	924 18th Street	DOMESTIC/ Garage	None	Rectangular/ Hip	c.1935	Detached one-car garage, fixed frame window, exposed rafter tails.	Green Orange Red Western	Not eligible
560	921 15th Street	DOMESTIC/ Single family dwelling	None	Rectangular/ Front gable	c.1940	Front gable entry porch with turned wood supports, one-over-one windows.	Green Orange Red Western	Not eligible
561	c.2001 Hancock Street	DOMESTIC/ Single family dwelling	None	Rectangular/ Side gable	c.1945	Two stories, one-over-one wood windows, exposed rafter tails, exterior stairs to second story.	Green Orange Red Western	Not eligible
562	1001 17th Street/Crosstown Access	DOMESTIC/ Single family dwelling	None	Rectangular/ Side gable	c.1940	Front gable projecting bay with roof extension arcaded entry porch, windows covered by shutters, replacement exterior materials, large hip roof rear addition.	Green Orange Red Western	Not eligible
563	1003 17th Street/Crosstown Access	DOMESTIC/ Single family dwelling	None	Rectangular/ Side gable	c.1935	Front gable entry porch with replacement square wood porch supports and balustrade, exposed rafter tails, one-over-one wood windows.	Green Orange Red Western	Not eligible
564a	c.1007 17th Street/Crosstown Access	DOMESTIC/ Single family dwelling	None	Rectangular/ Cross gable	c.1940	Shed roof full width front porch with square wood port supports, two-over-two aluminum frame windows, three-over-one wood windows, and multi-light replacement windows. Surrounded by brick wall with metal posts.	Green Orange Red Western	Not eligible
564b	c.1007 17th Street/Crosstown Access	DOMESTIC/ Garage	None	Rectangular/ Front gable	c.1940	Detached one-car garage, replacement door.	Green Orange Red Western	Not eligible

Surveyed Properties
Corpus Christi Harbor Bridge - Bridge Replacement Historic Resources Survey
Green, Orange, Red, and Western Alternatives

Corpus Christi, Texas
Corpus Christi TxDOT District
Work Authorization No. 572 01 SH002; TxDOT CSJ No.: 0101-06-095

Resource ID :	Name, Address or Location:	Property Type/Subtype:	Architectural Style:	Building Plan/ Roof Form:	Date:	Description and Alterations:	Alternatives:	NRHP Eligibility:
565	1013 17th Street/Crosstown Access	DOMESTIC/ Single family dwelling	None	L-plan/ Cross gable	c.1935	Exposed rafter tails, windows covered by shutters, cutaway porch, obscured by fence.	Green Orange Red Western	Not eligible
566a	1015 17th Street/Crosstown Access	DOMESTIC/ Single family dwelling	None	Rectangular/ Side gable	c.1935	Front gable entry porch with square wood porch supports, exposed rafter tails, one-over-one wood windows.	Green Orange Red Western	Not eligible
566b	1015 17th Street/Crosstown Access	DOMESTIC/ Garage	None	Rectangular/ Front gable	c.1965	Detached one-car garage, replacement garage door and entry door.	Green Orange Red Western	Not eligible
567	1021 17th Street/Crosstown Access	DOMESTIC/ Single family dwelling	None	L-plan/ Front gable	c.1935	Enclosed cutaway front porch, windows covered with shutters, exposed rafter tails.	Green Orange Red Western	Not eligible
568	Salvation Army Church c.1800 Buford Street	RELIGION & FUNERARY/ Church	None	T-plan/ Front gable and flat	c.1940	Flat roof entry porch over entrance on south elevation, one-over-one windows on south elevation, vertical patterned windows on west elevation, integrated planter near entrance. Perpendicular addition on east side of building dates to c.1975.	Green Orange Red Western	Not eligible
569a	Corpus Christi PAL Center (Police Athletic League) 1802 Buford Street	RECREATION AND CULTURE/ Community Center	None	Rectangular/ Flat	c.1955	Multi-light fixed windows in groups of three on east elevation, entrance on south elevation, associated ballfields north of building.	Green Orange Red Western	Not eligible
569b	Corpus Christi PAL Center (Police Athletic League) 1802 Buford Street	RECREATION AND CULTURE/ Concession Stand	None	Rectangular/ Side gable	c.1990	Detached non-historic-age concessions building located south of fields and north of main building, boarded windows.	Green Orange Red Western	Not eligible

Surveyed Properties
Corpus Christi Harbor Bridge - Bridge Replacement Historic Resources Survey
Green, Orange, Red, and Western Alternatives

Corpus Christi, Texas
Corpus Christi TxDOT District
Work Authorization No. 572 01 SH002; TxDOT CSJ No.: 0101-06-095

Resource ID :	Name, Address or Location:	Property Type/Subtype:	Architectural Style:	Building Plan/ Roof Form:	Date:	Description and Alterations:	Alternatives:	NRHP Eligibility:
570a	2012 Buford Street	DOMESTIC/ Single family dwelling	None	Rectangular/ Side gable - clipped	c.1925	Front gable entry porch with exposed rafter tails and brick piers, one-over-one wood windows, additions on west elevation.	Green Orange Red Western	Not eligible
570b	2012 Buford Street	DOMESTIC/ Garage	None	Rectangular/ Cross gable	c.1920	Detached one-car garage.	Green Orange Red Western	Not eligible
571a	2006 Buford Street	DOMESTIC/ Single family dwelling	Ranch - limited	Rectangular/ Hip	c.1955	Faux quoins, shed roof porch entry awning, replacement multi-light windows, attached shed roof carport, wide eaves.	Green Orange Red Western	Not eligible
571b	2006 Buford Street	DOMESTIC/ Shed	None	Rectangular/ Shed	c.1970	Detached shed building on north side of parcel.	Green Orange Red Western	Not eligible
572	2002 Buford Street	DOMESTIC/ Single family dwelling	None	Irregular/ Irregular	c.1945	Two-over-two and one-over-one wood windows and multi-light replacement windows, wide overhanging eaves, overhanging front porch with metal porch supports, brick veneer at water table. Two-story addition added after 1950, attached carport on north elevation added c.1960.	Green Orange Red Western	Not eligible
573a	2011 Buford Street	DOMESTIC/ Single family dwelling	None	Irregular/ Side gable - clipped	c.1940	Projecting front gable entry bay, front gable porch with metal porch supports, replacement multi-light windows, exposed rafter tails.	Green Orange Red Western	Not eligible
573b	2011 Buford Street	DOMESTIC/ Garage	None	Rectangular/ Side gable	c.1940	Detached garage with infilled entry.	Green Orange Red Western	Not eligible

Surveyed Properties
Corpus Christi Harbor Bridge - Bridge Replacement Historic Resources Survey
Green, Orange, Red, and Western Alternatives

Corpus Christi, Texas
Corpus Christi TxDOT District
Work Authorization No. 572 01 SH002; TxDOT CSJ No.: 0101-06-095

Resource ID :	Name, Address or Location:	Property Type/Subtype:	Architectural Style:	Building Plan/ Roof Form:	Date:	Description and Alterations:	Alternatives:	NRHP Eligibility:
574a	2007 Buford Street	DOMESTIC/ Single family dwelling	None	Rectangular/ Side gable	c.1960	Front gable entry porch with square wooden porch supports, multi-light windows, attached carport on west elevation.	Green Orange Red Western	Not eligible
574b	2007 Buford Street	DOMESTIC/ Shed	None	Rectangular/ Shed	c.1980	Detached shed south of residence.	Green Orange Red Western	Not eligible
575a	2001 Buford Street	DOMESTIC/ Single family dwelling	None	Complex/ Cross gable	c.1940	Classical front door surround with pediment, additions on west elevation, six-over-six wood windows and multi-light replacement windows.	Green Orange Red Western	Not eligible
575b	2001 Buford Street	DOMESTIC/ Shed	None	Rectangular/ Side gable	c.1940	Detached shed building on south side of residence.	Green Orange Red Western	Not eligible
576	1102 16th Street	DOMESTIC/ Single family dwelling	None	Rectangular/ Intersecting gable	c.1935	Shed roof front porch surrounded by metal, multi-light replacement windows, multiple rear additions, attached one-car garage, exterior chimney.	Green Orange Red Western	Not eligible
577	1106 16th Street	DOMESTIC/ Single family dwelling	None	Rectangular/ Side gable	c.1935	Front gable entry porch with turned post supports, historic rear addition, one-over-one replacement windows.	Green Orange Red Western	Not eligible
578	1110 16th Street	DOMESTIC/ Single family dwelling	None	Rectangular/ Side gable	c.1935	Front gable projecting bay, three-over-two aluminum frame windows, shed roof entry porch with square wood porch support.	Green Orange Red Western	Not eligible
579	1109 17th Street/Crosstown Access	DOMESTIC/ Single family dwelling	None	T-plan/ Hip on gable	c.1940	One-over-one wood windows, exposed rafter tails, shed roof entry porch, attached carport on south elevation.	Green Orange Red Western	Not eligible

Surveyed Properties
Corpus Christi Harbor Bridge - Bridge Replacement Historic Resources Survey
Green, Orange, Red, and Western Alternatives

Corpus Christi, Texas
Corpus Christi TxDOT District
Work Authorization No. 572 01 SH002; TxDOT CSJ No.: 0101-06-095

Resource ID :	Name, Address or Location:	Property Type/Subtype:	Architectural Style:	Building Plan/ Roof Form:	Date:	Description and Alterations:	Alternatives:	NRHP Eligibility:
580	1114 16th Street	DOMESTIC/ Single family dwelling	None	Rectangular/ Side gable	c.1955	Non-historic-age access ramp on front elevation, attached carport on south elevation, covered windows on west elevation, shed roof entry porch with wood supports.	Green Orange Red Western	Not eligible
581	1113 17th Street/Crosstown Access	DOMESTIC/ Single family dwelling	None	Rectangular/ Front gable	c.1930	Cutaway front porch with front gable projection, decorative brackets, one-over-one wood windows.	Green Orange Red Western	Not eligible
582	1118 16th Street	DOMESTIC/ Single family dwelling	None	Rectangular/ Cross gable	c.1930	Entry in front gable bay, two-over-two aluminum frame windows.	Green Orange Red Western	Not eligible
583a	1117 17th Street/Crosstown Access	DOMESTIC/ Single family dwelling		Irregular/ Cross gable	c.1940	Shed roof entry porch with square wood porch supports, one-over-one wood windows, numerous rear additions.	Green Orange Red Western	Not eligible
583b	1117 17th Street/Crosstown Access	DOMESTIC/ Garage		Rectangular/ Front gable	c.1940	Detached one-car garage, replacement metal door, exposed rafter tails.	Green Orange Red Western	Not eligible
584	1121 17th Street/Crosstown Access	DOMESTIC/ Single family dwelling	None	Rectangular/ Side gable	c.1940	Front gable entry awning with decorative brackets, one-over-one wood windows, large historic-age rear addition.	Green Orange Red Western	Not eligible
585	1124 16th Street	DOMESTIC/ Single family dwelling	Queen Anne - limited	L-plan/ Cross gable	c.1900	Shed roof front porch with square wood post supports, bay window on projecting front gable bay topped with fixed light transoms and shed roof with modillions, exposed rafter tails, front door surround with fixed sidelights and transom, pedimented window crowns on front and side elevations, one-over-one wood windows.	Green Orange Red Western	Eligible

Surveyed Properties
Corpus Christi Harbor Bridge - Bridge Replacement Historic Resources Survey
Green, Orange, Red, and Western Alternatives

Corpus Christi, Texas
Corpus Christi TxDOT District
Work Authorization No. 572 01 SH002; TxDOT CSJ No.: 0101-06-095

Resource ID :	Name, Address or Location:	Property Type/Subtype:	Architectural Style:	Building Plan/ Roof Form:	Date:	Description and Alterations:	Alternatives:	NRHP Eligibility:
586	2010 Craig Street	DOMESTIC/ Single family dwelling	None	Rectangular/ Side gable	c.1945	Recessed entry with overhanging roof canopy, one-over-one windows, replacement exterior materials.	Green Orange Red Western	Not eligible
587a	2008 Craig Street	DOMESTIC/ Single family dwelling	None	Irregular/ Gable on gable	c.1925	Front gable front porch with brick piers and battered supports, one-over-one wood windows, exposed rafter tails.	Green Orange Red Western	Not eligible
587b	2008 Craig Street	DOMESTIC/ Garage	None	Rectangular/ Front gable	c.1925	Detached one-car garage.	Green Orange Red Western	Not eligible
588a	2002 Craig Street	DOMESTIC/ Single family dwelling	Dutch Colonial Revival - limited	Rectangular/ Gambrel	c.1945	Two stories, one-over-one replacement windows, front gable entry porch with round columns, replacement exterior siding.	Green Orange Red Western	Not eligible
588b	2002 Craig Street	DOMESTIC/ Garage	None	Rectangular/ Flat	c.1945	Detached one-car garage and attached carport on northwest corner of parcel.	Green Orange Red Western	Not eligible
589	2009 Craig Street	DOMESTIC/ Single family dwelling	None	T-plan/ Hip	c.1940	Cutaway porch with square wood porch supports, replacement one-over-one windows, non-historic-age access ramp, replacement exterior materials.	Green Orange Red Western	Not eligible
590a	2007 Craig Street	DOMESTIC/ Single family dwelling	None	L-plan/ Cross gable	c.1935	Front gable entry porch with arched entrance, one-over-one wood windows, replacement exterior materials.	Green Orange Red Western	Not eligible
590b	2007 Craig Street	DOMESTIC/ Garage	None	Rectangular/ Front gable	c.1935	Detached one-car garage, metal door, exposed rafter tails.	Green Orange Red Western	Not eligible

Surveyed Properties
Corpus Christi Harbor Bridge - Bridge Replacement Historic Resources Survey
Green, Orange, Red, and Western Alternatives

Corpus Christi, Texas
Corpus Christi TxDOT District
Work Authorization No. 572 01 SH002; TxDOT CSJ No.: 0101-06-095

Resource ID :	Name, Address or Location:	Property Type/Subtype:	Architectural Style:	Building Plan/ Roof Form:	Date:	Description and Alterations:	Alternatives:	NRHP Eligibility:
591a	2003 Craig Street	DOMESTIC/ Single family dwelling	None	Rectangular/ Side gable	c.1940	Front gable entry awning, decorative front gable projecting bay, replacement multi-light and fixed light windows, multiple entrances on north and west elevations.	Green Orange Red Western	Not eligible
591b	2003 Craig Street	DOMESTIC/ Shed	None	Rectangular/ Front gable	c.1980	Non-historic-age detached shed on west side of residence.	Green Orange Red Western	Not eligible
592a	1206 16th Street	DOMESTIC/ Single family dwelling	None	Rectangular/ Side gable	c.1940	Boxed eaves, cutaway front porch, boarded windows, shed roof awning on entry on north elevation.	Green Orange Red Western	Not eligible
592b	1206 16th Street	DOMESTIC/ Shed	None	Rectangular/ Front gable	c.1940	Detached shed building with boarded entry.	Green Orange Red Western	Not eligible
593a	1216 16th Street	DOMESTIC/ Single family dwelling	None	Rectangular/ Gable on hip	c.1920	Exposed rafter tails, wrap-around front porch with square wood porch supports, one-over-one wood windows, hip roof dormer on south elevation with exposed rafter tails, multiple entrances.	Green Orange Red Western	Not eligible
593b	1216 16th Street	DOMESTIC/ Garage	None	Rectangular/ Front gable	c.1920	Detached garage, doors not visible from right-of-way.	Green Orange Red Western	Not eligible
594	1209 17th Street	DOMESTIC/ Single family dwelling	None	Rectangular/ Cross gable	c.1940	Front gable entry awning, multiple entries on front elevation, one-over-one aluminum frame windows, exposed rafter tails.	Green Orange Red Western	Not eligible

Surveyed Properties
Corpus Christi Harbor Bridge - Bridge Replacement Historic Resources Survey
Green, Orange, Red, and Western Alternatives

Corpus Christi, Texas
Corpus Christi TxDOT District
Work Authorization No. 572 01 SH002; TxDOT CSJ No.: 0101-06-095

Resource ID :	Name, Address or Location:	Property Type/Subtype:	Architectural Style:	Building Plan/ Roof Form:	Date:	Description and Alterations:	Alternatives:	NRHP Eligibility:
595a	1213 17th Street	DOMESTIC/ Single family dwelling	Dutch Colonial Revival - limited	Rectangular/ Gambrel	c.1940	Two stories, one-over-one and two-over-two windows, classical door surround with pediment and fixed sidelights, secondary entrance on north elevation, shed roof rear addition.	Green Orange Red Western	Not eligible
595b	1213 17th Street	DOMESTIC/ Garage	None	Rectangular/ Shed	c.1970	Detached garage on south elevation.	Green Orange Red Western	Not eligible
596a	1214 16th Street	DOMESTIC/ Single family dwelling	None	Rectangular/ Side gable	c.1955	One-over-one wood windows, shed roof front porch enclosed in metal with wooden porch supports.	Green Orange Red Western	Not eligible
596b	1214 16th Street	DOMESTIC/ Garage	None	Rectangular/ Side gable	c.1955	Detached two-car garage, original garage doors, exposed rafter tails.	Green Orange Red Western	Not eligible
597a	1218 16th Street	DOMESTIC/ Single family dwelling	None	Rectangular/ Side gable	c.1935	Replacement windows, replacement door, shed roof full width front porch with square wood porch supports and balustrade.	Green Orange Red Western	Not eligible
597b	1218 16th Street	DOMESTIC/ Garage	None	Rectangular/ Front gable	c.1935	Detached one-car garage, original garage door, replacement secondary entry.	Green Orange Red Western	Not eligible
598a	1218 18th Street	DOMESTIC/ Single family dwelling	None	Rectangular/ Side gable	c.1935	Front gable entry porch with turned wood post supports, exposed rafter tails, windows covered by shutters, addition at rear.	Green Orange Red Western	Not eligible
598b	1218 18th Street	DOMESTIC/ Shed	None	Rectangular/ Front gable	c.1935	Detached shed building, replacement door.	Green Orange Red Western	Not eligible

Surveyed Properties
Corpus Christi Harbor Bridge - Bridge Replacement Historic Resources Survey
Green, Orange, Red, and Western Alternatives

Corpus Christi, Texas
Corpus Christi TxDOT District
Work Authorization No. 572 01 SH002; TxDOT CSJ No.: 0101-06-095

Resource ID :	Name, Address or Location:	Property Type/Subtype:	Architectural Style:	Building Plan/ Roof Form:	Date:	Description and Alterations:	Alternatives:	NRHP Eligibility:
599	1217 17th Street	DOMESTIC/ Single family dwelling	Ranch - limited	Rectangular/ Hip	c.1945	Multi-light replacement fixed frame windows, attached carport on south elevation, shed roof overhang with turned post supports.	Green Orange Red Western	Not eligible
600a	1222 18th Street	DOMESTIC/ Single family dwelling	None	Rectangular/ Cross gable	c.1935	Front gable projecting bay, shed roof front porch with square wood porch supports, two-over-two aluminum frame windows, shed roof rear addition.	Green Orange Red Western	Not eligible
600b	1222 18th Street	DOMESTIC/ Garage	None	Rectangular/ Front gable	c.1935	Detached one-car garage, replacement garage door.	Green Orange Red Western	Not eligible
601	1225 16th Street	DOMESTIC/ Single family dwelling	None	Rectangular/ Hip	c.1940	Windows covered by shutters, exposed rafter tails, shed roof entry porch with wood porch supports.	Green Orange Red Western	Not eligible
602	1224 16th Street	DOMESTIC/ Single family dwelling	None	Rectangular/ Side gable	c.1935	Two stories, pediment and decorative entry surround, exposed rafter tails, second story entrance on south elevation with exterior stairs, one-over-one and three-over-one wood windows.	Green Orange Red Western	Not eligible
603	161780032603023 SH 286 (Crosstown Expressway) southbound over Morgan Avenue	TRANSPORTATION/ Road-related/Highway Bridge	Prestressed concrete beam bridge	None/ None	1966	241 feet, carrying three lanes of traffic.	Green Orange Red Western	Not eligible
604	161780032603022 SH 286 (Crosstown Expressway) northbound over Morgan Avenue	TRANSPORTATION/ Road-related/Highway Bridge	Prestressed concrete beam bridge	None/ None	1966	241 feet, carrying three lanes of traffic.	Green Orange Red Western	Not eligible

Surveyed Properties
Corpus Christi Harbor Bridge - Bridge Replacement Historic Resources Survey
Green, Orange, Red, and Western Alternatives

Corpus Christi, Texas
Corpus Christi TxDOT District
Work Authorization No. 572 01 SH002; TxDOT CSJ No.: 0101-06-095

Resource ID :	Name, Address or Location:	Property Type/Subtype:	Architectural Style:	Building Plan/ Roof Form:	Date:	Description and Alterations:	Alternatives:	NRHP Eligibility:
605	1305 16th Street	DOMESTIC/ Single family dwelling	None	L-plan/ Cross gable	c.1940	Shed roof front porch with replacement square wood post supports, one-over-one windows.	Green Orange Red Western	Not eligible
606	1312 17th Street	DOMESTIC/ Single family dwelling	None	Rectangular/ Side gable	c.1940	One-over-one wood and replacement multi-light windows, shed roof front porch with wood supports, projecting front gable bay.	Green Orange Red Western	Not eligible
607a	1315 16th Street	DOMESTIC/ Single family dwelling	None	Rectangular/ Side gable	c.1940	Multiple front entrances, projecting front gable bay, one-over-one wood windows, shed roof porch with square wood supports.	Orange Red	Not eligible
607b	1315 16th Street	DOMESTIC/ Garage	None	Rectangular/ Side gable	c.1940	Two-car detached garage.	Orange Red	Not eligible
608	1318 17th Street	DOMESTIC/ Single family dwelling	None	L-plan/ Intersecting gable	c.1935	One-over-one wood windows, exposed rafter tails, bay window on south elevation, shed roof entry porch.	Green Orange Red Western	Not eligible
609	1324 17th Street	DOMESTIC/ Single family dwelling	None	Rectangular/ Hip	c.1940	Exposed rafter tails, six-over-six wood windows, large multi-light picture window on front elevation, shed roof entry porch with turned wood balustrade.	Green Orange Red Western	Not eligible
610a	2110 Niagara Street	DOMESTIC/ Single family dwelling	None	Rectangular/ Side gable	c.1945	Front gable projecting bay, shed roof entry porch with square wood supports, windows covered by shutters. Obscured by vegetation.	Orange Red	Not eligible
610b	2110 Niagara Street	DOMESTIC/ Garage	None	Rectangular/ Front gable	c.1945	Detached one-car garage, porch with wood supports.	Orange Red	Not eligible

Surveyed Properties
Corpus Christi Harbor Bridge - Bridge Replacement Historic Resources Survey
Green, Orange, Red, and Western Alternatives

Corpus Christi, Texas
Corpus Christi TxDOT District
Work Authorization No. 572 01 SH002; TxDOT CSJ No.: 0101-06-095

Resource ID :	Name, Address or Location:	Property Type/Subtype:	Architectural Style:	Building Plan/ Roof Form:	Date:	Description and Alterations:	Alternatives:	NRHP Eligibility:
610c	2110 Niagara Street	DOMESTIC/ Shed	None	Rectangular/ Side gable	c.1940	Detached shed.	Orange Red	Not eligible
611	1328 17th Street	DOMESTIC/ Single family dwelling	None	Rectangular/ Side gable	c.1945	Shed roof front porch wraps around east elevation with square wood support posts, non-historic-age ramp on front elevation, shed roof carport on west elevation, replacement multi-light windows in original openings.	Green Orange Red Western	Not eligible
612a	2114 Niagara Street	DOMESTIC/ Single family dwelling	None	Rectangular/ Side gable	c.1945	Front gable entry awning with knee bracing, windows covered by shutters, shed roof addition at rear large brick wall at sidewalk.	Orange Red	Not eligible
612b	2114 Niagara Street	DOMESTIC/ Garage	None	Rectangular/ Shed	c.1945	Two-car garage.	Orange Red	Not eligible
613	1331 17th Street	DOMESTIC/ Single family dwelling	None	Rectangular/ Saltbox and side gable	c.1940	One-over-one wood windows and multi-light replacement windows, front addition and new porch, wide overhang on porch, attached carport on west elevation, multiple rear additions.	Green Orange Red Western	Not eligible
614	1335 17th Street	DOMESTIC/ Single family dwelling	None	Rectangular/ Side gable	c.1945	Replacement vinyl windows, shed roof front porch with square porch supports, projecting front gable bay. Attached one-car garage on west elevation.	Green Orange Red Western	Not eligible
615a	2121 David Street	DOMESTIC/ Single family dwelling	None	Rectangular/ Side gable	c.1970	Faces 19th Street. Shed roof front porch with metal porch supports, one-over-one replacement windows, addition on west elevation, attached carport and detached carport.	Green Orange Red Western	Not eligible

Surveyed Properties
Corpus Christi Harbor Bridge - Bridge Replacement Historic Resources Survey
Green, Orange, Red, and Western Alternatives

Corpus Christi, Texas
Corpus Christi TxDOT District
Work Authorization No. 572 01 SH002; TxDOT CSJ No.: 0101-06-095

Resource ID :	Name, Address or Location:	Property Type/Subtype:	Architectural Style:	Building Plan/ Roof Form:	Date:	Description and Alterations:	Alternatives:	NRHP Eligibility:
615b	2121 David Street	DOMESTIC/ Shed	None	Rectangular/ Shed	c.1970	Detached shed building located on west side of residence.	Green Orange Red Western	Not eligible
616a	1339 17th Street	DOMESTIC/ Single family dwelling	None	Rectangular/ Side gable	c.1945	Shed roof entry porch with square porch supports, two-over-two aluminum frame windows, rear addition.	Green Orange Red Western	Not eligible
616b	1339 17th Street	DOMESTIC/ Garage	None	Rectangular/ Front gable	c.1945	Detached one-car garage with attached carport.	Green Orange Red Western	Not eligible
617	2125 David Street	DOMESTIC/ Single family dwelling	None	Rectangular/ Front gable	c.1935	Front gable entry porch with wood supports and boxed eaves, one-over-one wood windows.	Green Orange Red	Not eligible
618	1346 18th Street	DOMESTIC/ Single family dwelling	None	Rectangular/ Side gable	c.1940	Multi-light replacement windows, one-car attached garage, shed roof front porch.	Green Orange Red Western	Not eligible
619	c. 2121 David Street	DOMESTIC/ Single family dwelling	Spanish Colonial Revival - limited	Rectangular/ Front gable	c.1950	Arched one-over-one aluminum frame windows, arched recessed entry arcade.	Green Orange Red Western	Not eligible
620	1350 18th Street	DOMESTIC/ Single family dwelling	None	Rectangular/ Side gable	c.1940	Two-over-two aluminum frame windows, front gable entry porch with round columns.	Green Orange Red Western	Not eligible
621a	2117 David Street	DOMESTIC/ Single family dwelling	None	Rectangular/ Hip	c.1940	One-over-one replacement windows, wide overhanging eaves.	Green Orange Red Western	Not eligible

Surveyed Properties
Corpus Christi Harbor Bridge - Bridge Replacement Historic Resources Survey
Green, Orange, Red, and Western Alternatives

Corpus Christi, Texas
Corpus Christi TxDOT District
Work Authorization No. 572 01 SH002; TxDOT CSJ No.: 0101-06-095

Resource ID :	Name, Address or Location:	Property Type/Subtype:	Architectural Style:	Building Plan/ Roof Form:	Date:	Description and Alterations:	Alternatives:	NRHP Eligibility:
621b	2117 David Street	DOMESTIC/ Shed	None	Rectangular/ Front gable	c.2000	Detached shed building on west side of residence.	Green Orange Red Western	Not eligible
622a	1354 18th Street	DOMESTIC/ Single family dwelling	None	Rectangular/ Side gable	c.1940	Windows covered by shutters, front gable entry projection, rear shed roof addition.	Green Orange Red Western	Not eligible
622b	1354 18th Street	DOMESTIC/ Garage	None	Rectangular/ Front gable	c.1940	Detached one-car garage with attached flat roof metal carport, replacement garage door.	Green Orange Red Western	Not eligible
623	161780032603025 SH 286 (Crosstown Expressway) southbound over 19th Street	TRANSPORTATION/ Road-related/Highway Bridge	Prestressed concrete beam bridge	None/ None	1966	232 feet, carrying three lanes of traffic.	Green Orange Red Western	Not eligible
624	161780032603024 SH 286 (Crosstown Expressway) northbound over 19th Street	TRANSPORTATION/ Road-related/Highway Bridge	Prestressed concrete beam bridge	None/ None	1966	232 feet, carrying three lanes of traffic.	Green Orange Red Western	Not eligible
625	1359 18th Street	DOMESTIC/ Single family dwelling	None	Rectangular/ Side gable	c.1945	Shed roof entry porch on front elevation with square wood supports, one-over-one wood windows, projecting bay window on west elevation.	Green Orange Red Western	Not eligible
626	2201 David Street	DOMESTIC/ Single family dwelling	None	Rectangular/ Front gable	c.1925	Exposed rafter tails, front gable entry porch with replacement metal porch supports, one-over-one wood windows.	Green Orange Red Western	Not eligible

Surveyed Properties
Corpus Christi Harbor Bridge - Bridge Replacement Historic Resources Survey
Green, Orange, Red, and Western Alternatives

Corpus Christi, Texas
Corpus Christi TxDOT District
Work Authorization No. 572 01 SH002; TxDOT CSJ No.: 0101-06-095

Resource ID :	Name, Address or Location:	Property Type/Subtype:	Architectural Style:	Building Plan/ Roof Form:	Date:	Description and Alterations:	Alternatives:	NRHP Eligibility:
627	2203 David Street	DOMESTIC/ Single family dwelling	None	Rectangular/ Side gable	c.1935	Shed roof front porch with square wood supports and exposed rafter tails, two-over-two aluminum frame windows and multi-light replacement windows, non-historic-age access ramp on front elevation.	Green Orange Red Western	Not eligible
628a	2205 David Street	DOMESTIC/ Single family dwelling	None	L-plan/ Cross gable	c.1940	Shed roof entry porch with square wood supports, windows covered by shutters.	Green Orange Red Western	Not eligible
628b	2205 David Street	DOMESTIC/ Garage	None	Rectangular/ Front gable	c.1940	Detached one-car garage with wood door.	Green Orange Red Western	Not eligible
629	1401 18th Street	DOMESTIC/ Single family dwelling	Ranch - limited	Rectangular/ Hip on gable	c.1955	Overhanging eaves, projecting bay window, one-over-one wood and multi-light replacement windows, interior chimney.	Green Orange Red Western	Not eligible
630	1405 18th Street	DOMESTIC/ Single family dwelling	Ranch - limited	Rectangular/ Hip on hip	c.1955	Flat roof front porch with turned wood supports, replacement windows, rear addition.	Green Orange Red Western	Not eligible
631a	2213 David Street	DOMESTIC/ Single family dwelling	None	Rectangular/ Front gable	c.1940	Front gable entry bay, entry porch with square wood supports, new window openings, replacement multi-light windows (including those in arched openings), attached shed roof carport on south elevation.	Green Orange Red Western	Not eligible
631b	2213 David Street	DOMESTIC/ Garage	None	Rectangular/ Front gable	c.1940	Detached one-car garage, wood door, exposed rafter tails.	Green Orange Red Western	Not eligible

Surveyed Properties
Corpus Christi Harbor Bridge - Bridge Replacement Historic Resources Survey
Green, Orange, Red, and Western Alternatives

Corpus Christi, Texas
Corpus Christi TxDOT District
Work Authorization No. 572 01 SH002; TxDOT CSJ No.: 0101-06-095

Resource ID :	Name, Address or Location:	Property Type/Subtype:	Architectural Style:	Building Plan/ Roof Form:	Date:	Description and Alterations:	Alternatives:	NRHP Eligibility:
632	c. 1404 Crosstown Prescott Access Road	COMMERCE/ Store	None	Rectangular/ Flat	c.1940	Replacement windows and doors, boarded storefronts, metal tie rod canopy.	Green Orange Red Western	Not eligible
633	1402 19th Street	COMMERCE/ Store	None	Rectangular/ Flat with parapet	c.1940	Corner entrance, three boarded storefronts, metal tie rod canopy wraps around storefronts, garage door bay on south elevation.	Green Orange Red Western	Not eligible
634	1414 19th Street	COMMERCE/ Store	None	Rectangular/ Flat	c.1940	Tile at storefront level, metal canopy, boarded storefront windows, garage bay on east elevation.	Green Orange Red Western	Not eligible
635	2208 Crosstown Prescott Access Road	DOMESTIC/ Single family dwelling	None	Rectangular/ Side gable	c.1935	Boarded windows and doors, other windows covered with shutters, shed roof front porch with replacement metal porch supports, two-over-two aluminum frame windows, patterned wood siding in gable end.	Green Orange Red Western	Not eligible
636	2212 Crosstown Prescott Access Road	DOMESTIC/ Single family dwelling	None	Rectangular/ Cross gable	c.1945	Exposed rafter tails, windows covered by shutters, front gable bay with entrance, rear addition, replacement exterior materials.	Green Orange Red Western	Not eligible
637	2216 Crosstown Prescott Access Road	DOMESTIC/ Single family dwelling	None	Rectangular/ Side gable	c.1945	One-over-one aluminum frame windows, projecting hip roof entry bay, boarded windows on side elevation, large open-air rear addition, non-historic-age exterior stairs on north elevation.	Green Orange Red Western	Not eligible
638	2218 Crosstown Prescott Access Road	DOMESTIC/ Single family dwelling	None	Rectangular/ Side gable	c.1945	Replacement doors and windows, addition of sliding doors on front elevation (west), altered window openings, projecting front gable bay on front elevation, non-historic-age exterior stairs on north elevation, rear addition.	Green Orange Red Western	Not eligible

Surveyed Properties
Corpus Christi Harbor Bridge - Bridge Replacement Historic Resources Survey
Green, Orange, Red, and Western Alternatives

Corpus Christi, Texas
Corpus Christi TxDOT District
Work Authorization No. 572 01 SH002; TxDOT CSJ No.: 0101-06-095

Resource ID :	Name, Address or Location:	Property Type/Subtype:	Architectural Style:	Building Plan/ Roof Form:	Date:	Description and Alterations:	Alternatives:	NRHP Eligibility:
639	2220 Crosstown Prescott Access Road	DOMESTIC/ Single family dwelling	None	Rectangular/ Side gable	c.1945	One-over-one aluminum frame windows, front gable entry porch with square wood porch supports.	Green Orange Red Western	Not eligible
640	2302 Crosstown Prescott Access Road	DOMESTIC/ Single family dwelling	None	Rectangular/ Side gable	c.1945	Shed roof porch with wooden porch supports, one-over-one windows, rear shed roof addition and porch.	Green Orange Red Western	Not eligible
641a	2306 Crosstown Prescott Access Road	DOMESTIC/ Single family dwelling	None	Rectangular/ Side gable	c.1945	Non-historic-age metal awnings over windows, windows covered by shutters, front gable entry porch with replacement metal porch supports, interior chimney.	Green Orange Red Western	Not eligible
641b	2306 Crosstown Prescott Access Road	DOMESTIC/ Garage	None	Rectangular/ Unknown	c.1945	Detached one-car garage with attached carport.	Green Orange Red Western	Not eligible
642a	2310 Crosstown Prescott Access Road	DOMESTIC/ Single family dwelling	None	Rectangular/ Side gable	c.1945	Full width shed roof front porch with square wood supports and balustrade, exposed rafter tails, Roman brick veneer on facade, windows covered by shutters, small addition on north elevation.	Green Orange Red Western	Not eligible
642b	2310 Crosstown Prescott Access Road	DOMESTIC/ Shed	None	Rectangular/ Front gable	c.1950	Detached shed building at rear of residence.	Green Orange Red Western	Not eligible
643a	2314 Crosstown Prescott Access Road	DOMESTIC/ Single family dwelling	None	Rectangular/ Complex	c.1945	Shed roof porch with wood post supports, windows covered by shutters.	Green Orange Red Western	Not eligible

Surveyed Properties
Corpus Christi Harbor Bridge - Bridge Replacement Historic Resources Survey
Green, Orange, Red, and Western Alternatives

Corpus Christi, Texas
Corpus Christi TxDOT District
Work Authorization No. 572 01 SH002; TxDOT CSJ No.: 0101-06-095

Resource ID :	Name, Address or Location:	Property Type/Subtype:	Architectural Style:	Building Plan/ Roof Form:	Date:	Description and Alterations:	Alternatives:	NRHP Eligibility:
643b	2314 Crosstown Prescott Access Road	DOMESTIC/ Shed	None	Rectangular/ Front gable	c.1950	Integral porch supported by wood post supports, replacement door.	Green Orange Red Western	Not eligible
644a	2318 Crosstown Prescott Access Road	DOMESTIC/ Single family dwelling	None	Rectangular/ Side gable	c.1945	One-over-one and one light fixed pane wood windows, shed roof front porch with wood support posts, attached shed roof carport on north elevation.	Green Orange Red Western	Not eligible
644b	2318 Crosstown Prescott Access Road	DOMESTIC/ Garage	None	Rectangular/ Front gable	c.1950	Detached one-car garage, wood door.	Green Orange Red Western	Not eligible

Appendix D. District Study Area Map



Location of District Study Areas
Corpus Christi Harbor Bridge -
Bridge Replacement Historic Resources Survey
Green, Orange, Red, and Western Alternatives
Corpus Christi, Texas

0 1,000 2,000 4,000 6,000 8,000
Feet

N



Historic Resources Survey Report

Corpus Christi Harbor Bridge Reconnaissance Survey

Volume II: Appendix E, Field Survey Forms, Resource Nos. 1-199e

Corpus Christi,
Nueces County, Texas
TxDOT Corpus Christi District

Scientific Services Contract No. 570XXSH002
Work Authorization No. 572 01 SH002
TxDOT CSJ No. 0101-06-095

Report prepared for

Texas Department of Transportation

Report prepared by

Mead & Hunt
www.meadhunt.com

Richard E. Mitchell, Senior Professional Historian

December 2012

Surveyed Resources

Resource Number:	1
Location or Address:	509 Beach Avenue
City & County:	Corpus Christi, Nueces County
Resource Name and/or TxDOT Bridge Number:	
Property Type/Subtype:	DOMESTIC/Single family dwelling
Building Form/Roof:	Rectangular/Side gable
Wall/Roof Materials:	Asbestos shingle/Asphalt shingle
Architectural Style:	None
Construction Date:	c.1965
Description/Alterations:	Exterior stairs, six-over-six windows, exposed rafter tails, integrated garage area under first story.
Previously Surveyed?:	2007 Survey Number: 001
Alternatives:	Green, Orange, Red, Western
National Register Eligibility:	Not eligible



Facing northwest

Surveyed Resources

Resource Number:	1
Location or Address:	509 Beach Avenue
City & County:	Corpus Christi, Nueces County
Resource Name and/or TxDOT Bridge Number:	
Property Type/Subtype:	DOMESTIC/Single family dwelling
Building Form/Roof:	Rectangular/Side gable
Wall/Roof Materials:	Asbestos shingle/Asphalt shingle
Architectural Style:	None
Construction Date:	c.1965
Description/Alterations:	Exterior stairs, six-over-six windows, exposed rafter tails, integrated garage area under first story.
Previously Surveyed?:	2007 Survey Number: 001
Alternatives:	Green, Orange, Red, Western
National Register Eligibility:	Not eligible



Facing northeast

Surveyed Resources

Resource Number:	2
Location or Address:	4010 East Causeway Boulevard
City & County:	Corpus Christi, Nueces County
Resource Name and/or TxDOT Bridge Number:	
Property Type/Subtype:	COMMERCE/Gas station
Building Form/Roof:	Rectangular with detached canopy/Flat
Wall/Roof Materials:	Brick/Unknown
Architectural Style:	Modern
Construction Date:	c.1970
Description/Alterations:	Aluminum frame storefront, metal sign at roofline, detached canopy with metal roof.
Previously Surveyed?:	Not Previously Surveyed
Alternatives:	Green, Orange, Red, Western
National Register Eligibility:	Not eligible



Facing northeast

Surveyed Resources

Resource Number:	2
Location or Address:	4010 East Causeway Boulevard
City & County:	Corpus Christi, Nueces County
Resource Name and/or TxDOT Bridge Number:	
Property Type/Subtype:	COMMERCE/Gas station
Building Form/Roof:	Rectangular with detached canopy/Flat
Wall/Roof Materials:	Brick/Unknown
Architectural Style:	Modern
Construction Date:	c.1970
Description/Alterations:	Aluminum frame storefront, metal sign at roofline, detached canopy with metal roof.
Previously Surveyed?:	Not Previously Surveyed
Alternatives:	Green, Orange, Red, Western
National Register Eligibility:	Not eligible



Facing southeast

Surveyed Resources

Resource Number:	3
Location or Address:	3922 East Causeway Boulevard
City & County:	Corpus Christi, Nueces County
Resource Name and/or TxDOT Bridge Number:	
Property Type/Subtype:	COMMERCE/Service station
Building Form/Roof:	Rectangular with detached canopy/None
Wall/Roof Materials:	Concrete block/None
Architectural Style:	Modern
Construction Date:	c.1965
Description/Alterations:	Ruins of service station along frontage road, only canopy remains.
Previously Surveyed?:	2007 Survey Number: 002
Alternatives:	Green, Orange, Red, Western
National Register Eligibility:	Not eligible



Facing northeast

Surveyed Resources

Resource Number:	3
Location or Address:	3922 East Causeway Boulevard
City & County:	Corpus Christi, Nueces County
Resource Name and/or TxDOT Bridge Number:	
Property Type/Subtype:	COMMERCE/Service station
Building Form/Roof:	Rectangular with detached canopy/None
Wall/Roof Materials:	Concrete block/None
Architectural Style:	Modern
Construction Date:	c.1965
Description/Alterations:	Ruins of service station along frontage road, only canopy remains.
Previously Surveyed?:	2007 Survey Number: 002
Alternatives:	Green, Orange, Red, Western
National Register Eligibility:	Not eligible



Facing south-southeast

Surveyed Resources

Resource Number:	4
Location or Address:	514 St. Charles Street
City & County:	Corpus Christi, Nueces County
Resource Name and/or TxDOT Bridge Number:	
Property Type/Subtype:	DOMESTIC/Single family dwelling
Building Form/Roof:	L-plan/Side gable
Wall/Roof Materials:	Wood/Wood shingle
Architectural Style:	None
Construction Date:	c.1950
Description/Alterations:	One-over-one windows, shed roof entry porch on west elevation, shed roof addition on east elevation.
Previously Surveyed?:	Not Previously Surveyed
Alternatives:	Green, Orange, Red, Western
National Register Eligibility:	Not eligible



Facing northwest

Surveyed Resources

Resource Number:	4
Location or Address:	514 St. Charles Street
City & County:	Corpus Christi, Nueces County
Resource Name and/or TxDOT Bridge Number:	
Property Type/Subtype:	DOMESTIC/Single family dwelling
Building Form/Roof:	L-plan/Side gable
Wall/Roof Materials:	Wood/Wood shingle
Architectural Style:	None
Construction Date:	c.1950
Description/Alterations:	One-over-one windows, shed roof entry porch on west elevation, shed roof addition on east elevation.
Previously Surveyed?:	Not Previously Surveyed
Alternatives:	Green, Orange, Red, Western
National Register Eligibility:	Not eligible



Facing northeast

Surveyed Resources

Resource Number:	5
Location or Address:	3721 East Seagull Boulevard
City & County:	Corpus Christi, Nueces County
Resource Name and/or TxDOT Bridge Number:	
Property Type/Subtype:	DOMESTIC/Single family dwelling
Building Form/Roof:	Complex/Complex
Wall/Roof Materials:	Asphalt shingle/Asphalt shingle
Architectural Style:	None
Construction Date:	c.1945
Description/Alterations:	Replacement vinyl windows, gable entry awning, large two story rear addition with front gable dormer. Moved to this location between 1979 and 1985, based on aerial photographs.
Previously Surveyed?:	Not Previously Surveyed
Alternatives:	Green, Orange, Red
National Register Eligibility:	Not eligible



Facing southwest

Surveyed Resources

Resource Number:	5
Location or Address:	3721 East Seagull Boulevard
City & County:	Corpus Christi, Nueces County
Resource Name and/or TxDOT Bridge Number:	
Property Type/Subtype:	DOMESTIC/Single family dwelling
Building Form/Roof:	Complex/Complex
Wall/Roof Materials:	Asphalt shingle/Asphalt shingle
Architectural Style:	None
Construction Date:	c.1945
Description/Alterations:	Replacement vinyl windows, gable entry awning, large two story rear addition with front gable dormer. Moved to this location between 1979 and 1985, based on aerial photographs.
Previously Surveyed?:	Not Previously Surveyed
Alternatives:	Green, Orange, Red
National Register Eligibility:	Not eligible



Facing west

Surveyed Resources

Resource Number:	6
Location or Address:	3711 Seagull Boulevard
City & County:	Corpus Christi, Nueces County
Resource Name and/or TxDOT Bridge Number:	
Property Type/Subtype:	DOMESTIC/Single family dwelling
Building Form/Roof:	Rectangular/Front gable - clipped
Wall/Roof Materials:	Wood/Asphalt shingle
Architectural Style:	None
Construction Date:	c.1935
Description/Alterations:	One-over-one wood windows, exposed rafter tails, replacement wood spindle at cutaway entry porch, historic-age additions at rear.
Previously Surveyed?:	2007 Survey Number: 003
Alternatives:	Green, Orange, Red
National Register Eligibility:	Not eligible



Facing west

Surveyed Resources

Resource Number:	6
Location or Address:	3711 Seagull Boulevard
City & County:	Corpus Christi, Nueces County
Resource Name and/or TxDOT Bridge Number:	
Property Type/Subtype:	DOMESTIC/Single family dwelling
Building Form/Roof:	Rectangular/Front gable - clipped
Wall/Roof Materials:	Wood/Asphalt shingle
Architectural Style:	None
Construction Date:	c.1935
Description/Alterations:	One-over-one wood windows, exposed rafter tails, replacement wood spindle at cutaway entry porch, historic-age additions at rear.
Previously Surveyed?:	2007 Survey Number: 003
Alternatives:	Green, Orange, Red
National Register Eligibility:	Not eligible



Facing southwest

Surveyed Resources

Resource Number:	7a
Location or Address:	3709 Seagull Boulevard
City & County:	Corpus Christi, Nueces County
Resource Name and/or TxDOT Bridge Number:	
Property Type/Subtype:	DOMESTIC/Single family dwelling
Building Form/Roof:	Rectangular/Front gable
Wall/Roof Materials:	Wood/Asphalt shingle
Architectural Style:	None
Construction Date:	c.1935
Description/Alterations:	Replacement multi-light windows and door, front gable entry porch, exposed rafter tails.
Previously Surveyed?:	2007 Survey Number: 004
Alternatives:	Green, Orange, Red
National Register Eligibility:	Not eligible



Facing west-northwest

Surveyed Resources

Resource Number:	7a
Location or Address:	3709 Seagull Boulevard
City & County:	Corpus Christi, Nueces County
Resource Name and/or TxDOT Bridge Number:	
Property Type/Subtype:	DOMESTIC/Single family dwelling
Building Form/Roof:	Rectangular/Front gable
Wall/Roof Materials:	Wood/Asphalt shingle
Architectural Style:	None
Construction Date:	c.1935
Description/Alterations:	Replacement multi-light windows and door, front gable entry porch, exposed rafter tails.
Previously Surveyed?:	2007 Survey Number: 004
Alternatives:	Green, Orange, Red
National Register Eligibility:	Not eligible



Facing southwest

Surveyed Resources

Resource Number:	7b
Location or Address:	3709 Seagull Boulevard
City & County:	Corpus Christi, Nueces County
Resource Name and/or TxDOT Bridge Number:	
Property Type/Subtype:	DOMESTIC/Shed
Building Form/Roof:	Rectangular/Front gable
Wall/Roof Materials:	Wood/Asphalt shingle
Architectural Style:	None
Construction Date:	c.2000
Description/Alterations:	Non-historic-age wood shed with metal door in rear.
Previously Surveyed?:	Not Previously Surveyed
Alternatives:	Green, Orange
National Register Eligibility:	Not eligible



Facing west

Surveyed Resources

Resource Number:	8
Location or Address:	US 181 over Burleson Street
City & County:	Corpus Christi, Nueces County
Resource Name and/or TxDOT Bridge Number:	161780010106044
Property Type/Subtype:	TRANSPORTATION/Road-related/Highway Bridge
Building Form/Roof:	None/None
Wall/Roof Materials:	None/None
Architectural Style:	Prestressed concrete beam bridge
Construction Date:	1958
Description/Alterations:	602 feet, carrying six lanes of traffic.
Previously Surveyed?:	Statewide Bridge Survey
Alternatives:	Green, Orange, Red
National Register Eligibility:	Previously determined eligible



Facing southeast

Surveyed Resources

Resource Number:	8
Location or Address:	US 181 over Burleson Street
City & County:	Corpus Christi, Nueces County
Resource Name and/or TxDOT Bridge Number:	161780010106044
Property Type/Subtype:	TRANSPORTATION/Road-related/Highway Bridge
Building Form/Roof:	None/None
Wall/Roof Materials:	None/None
Architectural Style:	Prestressed concrete beam bridge
Construction Date:	1958
Description/Alterations:	602 feet, carrying six lanes of traffic.
Previously Surveyed?:	Statewide Bridge Survey
Alternatives:	Green, Orange, Red
National Register Eligibility:	Previously determined eligible



Facing north

Surveyed Resources

Resource Number:	8
Location or Address:	US 181 over Burleson Street
City & County:	Corpus Christi, Nueces County
Resource Name and/or TxDOT Bridge Number:	161780010106044
Property Type/Subtype:	TRANSPORTATION/Road-related/Highway Bridge
Building Form/Roof:	None/None
Wall/Roof Materials:	None/None
Architectural Style:	Prestressed concrete beam bridge
Construction Date:	1958
Description/Alterations:	602 feet, carrying six lanes of traffic.
Previously Surveyed?:	Statewide Bridge Survey
Alternatives:	Green, Orange, Red
National Register Eligibility:	Previously determined eligible



Underside of bridge

Surveyed Resources

Resource Number:	9
Location or Address:	Intersection of Timon Boulevard and Burleson Street
City & County:	Corpus Christi, Nueces County
Resource Name and/or TxDOT Bridge Number:	
Property Type/Subtype:	RECREATION AND CULTURE/Historic Marker
Building Form/Roof:	None/None
Wall/Roof Materials:	None/None
Architectural Style:	Aluminum Plaque on Pole
Construction Date:	2000
Description/Alterations:	Non-historic-age OTHM for "1919 Storm."
Previously Surveyed?:	2007 Survey Number: 005
Alternatives:	Orange
National Register Eligibility:	Not eligible



Facing north

Surveyed Resources

Resource Number:	9
Location or Address:	Intersection of Timon Boulevard and Burleson Street
City & County:	Corpus Christi, Nueces County
Resource Name and/or TxDOT Bridge Number:	
Property Type/Subtype:	RECREATION AND CULTURE/Historic Marker
Building Form/Roof:	None/None
Wall/Roof Materials:	None/None
Architectural Style:	Aluminum Plaque on Pole
Construction Date:	2000
Description/Alterations:	Non-historic-age OTHM for "1919 Storm."
Previously Surveyed?:	2007 Survey Number: 005
Alternatives:	Orange
National Register Eligibility:	Not eligible



Facing northwest

Surveyed Resources

Resource Number:	10
Location or Address:	3420 West Surfside Boulevard
City & County:	Corpus Christi, Nueces County
Resource Name and/or TxDOT Bridge Number:	
Property Type/Subtype:	DOMESTIC/Single family dwelling
Building Form/Roof:	Rectangular/Front gable
Wall/Roof Materials:	Vinyl siding/Asphalt shingle
Architectural Style:	None
Construction Date:	c.1935
Description/Alterations:	One-over-one vinyl windows, replacement front door, boxed eaves, rear addition.
Previously Surveyed?:	2007 Survey Number: 006
Alternatives:	Green, Orange
National Register Eligibility:	Not eligible



Facing northeast

Surveyed Resources

Resource Number:	10
Location or Address:	3420 West Surfside Boulevard
City & County:	Corpus Christi, Nueces County
Resource Name and/or TxDOT Bridge Number:	
Property Type/Subtype:	DOMESTIC/Single family dwelling
Building Form/Roof:	Rectangular/Front gable
Wall/Roof Materials:	Vinyl siding/Asphalt shingle
Architectural Style:	None
Construction Date:	c.1935
Description/Alterations:	One-over-one vinyl windows, replacement front door, boxed eaves, rear addition.
Previously Surveyed?:	2007 Survey Number: 006
Alternatives:	Green, Orange
National Register Eligibility:	Not eligible



Facing southwest

Surveyed Resources

Resource Number:	11
Location or Address:	513 West Surfside Boulevard
City & County:	Corpus Christi, Nueces County
Resource Name and/or TxDOT Bridge Number:	
Property Type/Subtype:	DOMESTIC/Single family dwelling
Building Form/Roof:	Rectangular/Front gable
Wall/Roof Materials:	Asphalt shingle/Asphalt shingle
Architectural Style:	None
Construction Date:	c.1930
Description/Alterations:	Exposed rafter tails, two-over-two aluminum frame windows, entry porch with round columns and shed roof.
Previously Surveyed?:	2007 Survey Number: 007
Alternatives:	Green, Orange
National Register Eligibility:	Not eligible



Facing south

Surveyed Resources

Resource Number:	11
Location or Address:	513 West Surfside Boulevard
City & County:	Corpus Christi, Nueces County
Resource Name and/or TxDOT Bridge Number:	
Property Type/Subtype:	DOMESTIC/Single family dwelling
Building Form/Roof:	Rectangular/Front gable
Wall/Roof Materials:	Asphalt shingle/Asphalt shingle
Architectural Style:	None
Construction Date:	c.1930
Description/Alterations:	Exposed rafter tails, two-over-two aluminum frame windows, entry porch with round columns and shed roof.
Previously Surveyed?:	2007 Survey Number: 007
Alternatives:	Green, Orange
National Register Eligibility:	Not eligible



Facing east-northeast

Surveyed Resources

Resource Number:	12
Location or Address:	413 East Walnut Street
City & County:	Corpus Christi, Nueces County
Resource Name and/or TxDOT Bridge Number:	
Property Type/Subtype:	DOMESTIC/Single family dwelling
Building Form/Roof:	Rectangular/Hip
Wall/Roof Materials:	Wood/Clay tile
Architectural Style:	Neo-Colonial
Construction Date:	c.1940
Description/Alterations:	Projecting front gable bay on north elevation, six-over-six double hung wood sash windows, pediment decorations on front and side elevations, porthole window on north elevation, raised foundation on concrete pylons. Moved to this location between 1995 and 2002, based on aerial photographs.
Previously Surveyed?:	2007 Survey Number: 008
Alternatives:	Green, Orange, Red
National Register Eligibility:	Not eligible



Facing southwest

Surveyed Resources

Resource Number:	12
Location or Address:	413 East Walnut Street
City & County:	Corpus Christi, Nueces County
Resource Name and/or TxDOT Bridge Number:	
Property Type/Subtype:	DOMESTIC/Single family dwelling
Building Form/Roof:	Rectangular/Hip
Wall/Roof Materials:	Wood/Clay tile
Architectural Style:	Neo-Colonial
Construction Date:	c.1940
Description/Alterations:	Projecting front gable bay on north elevation, six-over-six double hung wood sash windows, pediment decorations on front and side elevations, porthole window on north elevation, raised foundation on concrete pylons. Moved to this location between 1995 and 2002, based on aerial photographs.
Previously Surveyed?:	2007 Survey Number: 008
Alternatives:	Green, Orange, Red
National Register Eligibility:	Not eligible



Facing southeast

Surveyed Resources

Resource Number:	13
Location or Address:	3306 East Causeway Boulevard
City & County:	Corpus Christi, Nueces County
Resource Name and/or TxDOT Bridge Number:	
Property Type/Subtype:	DOMESTIC/Single family dwelling
Building Form/Roof:	Rectangular/Front gable
Wall/Roof Materials:	Wood/Asphalt shingle
Architectural Style:	None
Construction Date:	c.1935
Description/Alterations:	One-over-one replacement windows, two-by-two and one-by-one sliding windows, raised concrete foundation. Non-historic-age shed located south of residence.
Previously Surveyed?:	2007 Survey Number: 009
Alternatives:	Green, Orange, Red
National Register Eligibility:	Not eligible



Facing south

Surveyed Resources

Resource Number:	13
Location or Address:	3306 East Causeway Boulevard
City & County:	Corpus Christi, Nueces County
Resource Name and/or TxDOT Bridge Number:	
Property Type/Subtype:	DOMESTIC/Single family dwelling
Building Form/Roof:	Rectangular/Front gable
Wall/Roof Materials:	Wood/Asphalt shingle
Architectural Style:	None
Construction Date:	c.1935
Description/Alterations:	One-over-one replacement windows, two-by-two and one-by-one sliding windows, raised concrete foundation. Non-historic-age shed located south of residence.
Previously Surveyed?:	2007 Survey Number: 009
Alternatives:	Green, Orange, Red
National Register Eligibility:	Not eligible



Facing northeast

Surveyed Resources

Resource Number:	14
Location or Address:	Entrance ramp from West Surfside Blvd to US 181 northbound over US 181
City & County:	Corpus Christi, Nueces County
Resource Name and/or TxDOT Bridge Number:	161780010106043
Property Type/Subtype:	TRANSPORTATION/Road-related/Highway Bridge
Building Form/Roof:	None/None
Wall/Roof Materials:	None/None
Architectural Style:	Prestressed concrete beam bridge
Construction Date:	1958
Description/Alterations:	560 feet, carrying two lanes of traffic.
Previously Surveyed?:	Statewide Bridge Survey
Alternatives:	Green, Orange, Red
National Register Eligibility:	Previously determined eligible



Facing south-southeast

Surveyed Resources

Resource Number:	14
Location or Address:	Entrance ramp from West Surfside Blvd to US 181 northbound over US 181
City & County:	Corpus Christi, Nueces County
Resource Name and/or TxDOT Bridge Number:	161780010106043
Property Type/Subtype:	TRANSPORTATION/Road-related/Highway Bridge
Building Form/Roof:	None/None
Wall/Roof Materials:	None/None
Architectural Style:	Prestressed concrete beam bridge
Construction Date:	1958
Description/Alterations:	560 feet, carrying two lanes of traffic.
Previously Surveyed?:	Statewide Bridge Survey
Alternatives:	Green, Orange, Red
National Register Eligibility:	Previously determined eligible



Facing northeast

Surveyed Resources

Resource Number:	14
Location or Address:	Entrance ramp from West Surfside Blvd to US 181 northbound over US 181
City & County:	Corpus Christi, Nueces County
Resource Name and/or TxDOT Bridge Number:	161780010106043
Property Type/Subtype:	TRANSPORTATION/Road-related/Highway Bridge
Building Form/Roof:	None/None
Wall/Roof Materials:	None/None
Architectural Style:	Prestressed concrete beam bridge
Construction Date:	1958
Description/Alterations:	560 feet, carrying two lanes of traffic.
Previously Surveyed?:	Statewide Bridge Survey
Alternatives:	Green, Orange, Red
National Register Eligibility:	Previously determined eligible



Facing west

Surveyed Resources

Resource Number:	15
Location or Address:	3304 East Surfside Boulevard
City & County:	Corpus Christi, Nueces County
Resource Name and/or TxDOT Bridge Number:	
Property Type/Subtype:	DOMESTIC/Single family dwelling
Building Form/Roof:	Rectangular/Side gable - clipped
Wall/Roof Materials:	Wood/Asphalt shingle
Architectural Style:	Bungalow
Construction Date:	c.1930
Description/Alterations:	Front gable entry awning supported by wood brackets, wheelchair ramp, covered windows, shed roof rear addition, secondary entrance on north elevation.
Previously Surveyed?:	Not Previously Surveyed
Alternatives:	Green, Orange
National Register Eligibility:	Not eligible



Facing northeast

Surveyed Resources

Resource Number:	15
Location or Address:	3304 East Surfside Boulevard
City & County:	Corpus Christi, Nueces County
Resource Name and/or TxDOT Bridge Number:	
Property Type/Subtype:	DOMESTIC/Single family dwelling
Building Form/Roof:	Rectangular/Side gable - clipped
Wall/Roof Materials:	Wood/Asphalt shingle
Architectural Style:	Bungalow
Construction Date:	c.1930
Description/Alterations:	Front gable entry awning supported by wood brackets, wheelchair ramp, covered windows, shed roof rear addition, secondary entrance on north elevation.
Previously Surveyed?:	Not Previously Surveyed
Alternatives:	Green, Orange
National Register Eligibility:	Not eligible



Facing southeast

Surveyed Resources

Resource Number:	16
Location or Address:	3302 East Surfside Boulevard
City & County:	Corpus Christi, Nueces County
Resource Name and/or TxDOT Bridge Number:	
Property Type/Subtype:	DOMESTIC/Single family dwelling
Building Form/Roof:	Rectangular/Side gable - clipped
Wall/Roof Materials:	Wood/Asphalt shingle
Architectural Style:	Bungalow
Construction Date:	c.1930
Description/Alterations:	Two stories, exterior stairs and balcony on north elevation, infilled first story including one-car garage, replacement multi-light windows, replacement front entry door, some windows covered by shutters.
Previously Surveyed?:	Not Previously Surveyed
Alternatives:	Green, Orange
National Register Eligibility:	Not eligible



Facing east-northeast

Surveyed Resources

Resource Number:	16
Location or Address:	3302 East Surfside Boulevard
City & County:	Corpus Christi, Nueces County
Resource Name and/or TxDOT Bridge Number:	
Property Type/Subtype:	DOMESTIC/Single family dwelling
Building Form/Roof:	Rectangular/Side gable - clipped
Wall/Roof Materials:	Wood/Asphalt shingle
Architectural Style:	Bungalow
Construction Date:	c.1930
Description/Alterations:	Two stories, exterior stairs and balcony on north elevation, infilled first story including one-car garage, replacement multi-light windows, replacement front entry door, some windows covered by shutters.
Previously Surveyed?:	Not Previously Surveyed
Alternatives:	Green, Orange
National Register Eligibility:	Not eligible



Facing east

Surveyed Resources

Resource Number:	17
Location or Address:	3302 East Surfside Boulevard
City & County:	Corpus Christi, Nueces County
Resource Name and/or TxDOT Bridge Number:	
Property Type/Subtype:	DOMESTIC/Single family dwelling
Building Form/Roof:	Square/Side gable - clipped
Wall/Roof Materials:	Wood/Asphalt shingle
Architectural Style:	Bungalow
Construction Date:	c.1930
Description/Alterations:	Overhanging eaves, windows covered by shutters, front gable awning entry supported by brackets.
Previously Surveyed?:	Not Previously Surveyed
Alternatives:	Green, Orange
National Register Eligibility:	Not eligible



Facing east-northeast

Surveyed Resources

Resource Number:	17
Location or Address:	3302 East Surfside Boulevard
City & County:	Corpus Christi, Nueces County
Resource Name and/or TxDOT Bridge Number:	
Property Type/Subtype:	DOMESTIC/Single family dwelling
Building Form/Roof:	Square/Side gable - clipped
Wall/Roof Materials:	Wood/Asphalt shingle
Architectural Style:	Bungalow
Construction Date:	c.1930
Description/Alterations:	Overhanging eaves, windows covered by shutters, front gable awning entry supported by brackets.
Previously Surveyed?:	Not Previously Surveyed
Alternatives:	Green, Orange
National Register Eligibility:	Not eligible



Facing east-southeast

Surveyed Resources

Resource Number:	18
Location or Address:	3203 West Surfside Boulevard
City & County:	Corpus Christi, Nueces County
Resource Name and/or TxDOT Bridge Number:	
Property Type/Subtype:	DOMESTIC/Single family dwelling
Building Form/Roof:	Rectangular/Front gable
Wall/Roof Materials:	Wood/Asphalt shingle
Architectural Style:	None
Construction Date:	c.1930
Description/Alterations:	Exposed rafter tails, decorative brackets, connected by fence to house next door, front gable entry awning supported by brackets.
Previously Surveyed?:	2007 Survey Number: 011
Alternatives:	Green, Orange
National Register Eligibility:	Not eligible



Facing southwest

Surveyed Resources

Resource Number:	18
Location or Address:	3203 West Surfside Boulevard
City & County:	Corpus Christi, Nueces County
Resource Name and/or TxDOT Bridge Number:	
Property Type/Subtype:	DOMESTIC/Single family dwelling
Building Form/Roof:	Rectangular/Front gable
Wall/Roof Materials:	Wood/Asphalt shingle
Architectural Style:	None
Construction Date:	c.1930
Description/Alterations:	Exposed rafter tails, decorative brackets, connected by fence to house next door, front gable entry awning supported by brackets.
Previously Surveyed?:	2007 Survey Number: 011
Alternatives:	Green, Orange
National Register Eligibility:	Not eligible



Facing southwest

Surveyed Resources

Resource Number:	18
Location or Address:	3203 West Surfside Boulevard
City & County:	Corpus Christi, Nueces County
Resource Name and/or TxDOT Bridge Number:	
Property Type/Subtype:	DOMESTIC/Single family dwelling
Building Form/Roof:	Rectangular/Front gable
Wall/Roof Materials:	Wood/Asphalt shingle
Architectural Style:	None
Construction Date:	c.1930
Description/Alterations:	Exposed rafter tails, decorative brackets, connected by fence to house next door, front gable entry awning supported by brackets.
Previously Surveyed?:	2007 Survey Number: 011
Alternatives:	Green, Orange
National Register Eligibility:	Not eligible



Facing west-northwest

Surveyed Resources

Resource Number:	19
Location or Address:	3201 West Surfside Boulevard
City & County:	Corpus Christi, Nueces County
Resource Name and/or TxDOT Bridge Number:	
Property Type/Subtype:	COMMERCE/Store
Building Form/Roof:	Rectangular/Parapet false front/front gable
Wall/Roof Materials:	Wood/Asphalt shingle
Architectural Style:	None
Construction Date:	c.1930
Description/Alterations:	Replacement plate glass windows and doors, dwelling in rear of building, side entry on south elevation, additions on rear, attached to 3203 West Surfside Boulevard via fencing.
Previously Surveyed?:	2007 Survey Number: 012
Alternatives:	Green, Orange
National Register Eligibility:	Not eligible



Facing west-northwest

Surveyed Resources

Resource Number:	19
Location or Address:	3201 West Surfside Boulevard
City & County:	Corpus Christi, Nueces County
Resource Name and/or TxDOT Bridge Number:	
Property Type/Subtype:	COMMERCE/Store
Building Form/Roof:	Rectangular/Parapet false front/front gable
Wall/Roof Materials:	Wood/Asphalt shingle
Architectural Style:	None
Construction Date:	c.1930
Description/Alterations:	Replacement plate glass windows and doors, dwelling in rear of building, side entry on south elevation, additions on rear, attached to 3203 West Surfside Boulevard via fencing.
Previously Surveyed?:	2007 Survey Number: 012
Alternatives:	Green, Orange
National Register Eligibility:	Not eligible



Facing southwest

Surveyed Resources

Resource Number:	19
Location or Address:	3201 West Surfside Boulevard
City & County:	Corpus Christi, Nueces County
Resource Name and/or TxDOT Bridge Number:	
Property Type/Subtype:	COMMERCE/Store
Building Form/Roof:	Rectangular/Parapet false front/front gable
Wall/Roof Materials:	Wood/Asphalt shingle
Architectural Style:	None
Construction Date:	c.1930
Description/Alterations:	Replacement plate glass windows and doors, dwelling in rear of building, side entry on south elevation, additions on rear, attached to 3203 West Surfside Boulevard via fencing.
Previously Surveyed?:	2007 Survey Number: 012
Alternatives:	Green, Orange
National Register Eligibility:	Not eligible



Facing northeast

Surveyed Resources

Resource Number:	20
Location or Address:	3110 West Causeway Boulevard
City & County:	Corpus Christi, Nueces County
Resource Name and/or TxDOT Bridge Number:	Our Lady Star of the Sea Church
Property Type/Subtype:	RELIGION & FUNERARY/Church
Building Form/Roof:	T-plan/Front gable
Wall/Roof Materials:	Asphalt shingle/Asphalt shingle
Architectural Style:	Gothic Revival - limited
Construction Date:	1882
Description/Alterations:	Front gable entry on west elevation with wood posts on stone bases, arched fixed pane glass windows (some stained glass), consoles and brackets and boxed eaves, multiple additions at rear. Originally St. Patrick's Cathedral, moved to this location in 1951 after a fire damaged the cathedral in 1938 and while a new cathedral was built and opened.
Previously Surveyed?:	2007 Survey Number: 013
Alternatives:	Green, Orange, Red
National Register Eligibility:	Not eligible



Facing northeast

Surveyed Resources

Resource Number:	20
Location or Address:	3110 West Causeway Boulevard
City & County:	Corpus Christi, Nueces County
Resource Name and/or TxDOT Bridge Number:	Our Lady Star of the Sea Church
Property Type/Subtype:	RELIGION & FUNERARY/Church
Building Form/Roof:	T-plan/Front gable
Wall/Roof Materials:	Asphalt shingle/Asphalt shingle
Architectural Style:	Gothic Revival - limited
Construction Date:	1882
Description/Alterations:	Front gable entry on west elevation with wood posts on stone bases, arched fixed pane glass windows (some stained glass), consoles and brackets and boxed eaves, multiple additions at rear. Originally St. Patrick's Cathedral, moved to this location in 1951 after a fire damaged the cathedral in 1938 and while a new cathedral was built and opened.
Previously Surveyed?:	2007 Survey Number: 013
Alternatives:	Green, Orange, Red
National Register Eligibility:	Not eligible



Facing southeast

Surveyed Resources

Resource Number:	20
Location or Address:	3110 West Causeway Boulevard
City & County:	Corpus Christi, Nueces County
Resource Name and/or TxDOT Bridge Number:	Our Lady Star of the Sea Church
Property Type/Subtype:	RELIGION & FUNERARY/Church
Building Form/Roof:	T-plan/Front gable
Wall/Roof Materials:	Asphalt shingle/Asphalt shingle
Architectural Style:	Gothic Revival - limited
Construction Date:	1882
Description/Alterations:	Front gable entry on west elevation with wood posts on stone bases, arched fixed pane glass windows (some stained glass), consoles and brackets and boxed eaves, multiple additions at rear. Originally St. Patrick's Cathedral, moved to this location in 1951 after a fire damaged the cathedral in 1938 and while a new cathedral was built and opened.
Previously Surveyed?:	2007 Survey Number: 013
Alternatives:	Green, Orange, Red
National Register Eligibility:	Not eligible



Rear elevation, facing west

Surveyed Resources

Resource Number:	21a
Location or Address:	3110 East Causeway Boulevard
City & County:	Corpus Christi, Nueces County
Resource Name and/or TxDOT Bridge Number:	
Property Type/Subtype:	RELIGION & FUNERARY/Rectory
Building Form/Roof:	Rectangular/Front gable
Wall/Roof Materials:	Asphalt shingle/Asphalt shingle
Architectural Style:	None
Construction Date:	c.1930
Description/Alterations:	Replacement single pane fixed windows in original openings, new wheelchair ramp on south elevation, brackets, projecting bay with arch multi-light windows on front elevation (matching church next door), boxed eaves. Moved to this location in 1951. Originally the sexton's house and in 1951 became the rectory.
Previously Surveyed?:	2007 Survey Number: 013
Alternatives:	Green, Orange, Red
National Register Eligibility:	Not eligible



Facing east-southeast

Surveyed Resources

Resource Number:	21a
Location or Address:	3110 East Causeway Boulevard
City & County:	Corpus Christi, Nueces County
Resource Name and/or TxDOT Bridge Number:	
Property Type/Subtype:	RELIGION & FUNERARY/Rectory
Building Form/Roof:	Rectangular/Front gable
Wall/Roof Materials:	Asphalt shingle/Asphalt shingle
Architectural Style:	None
Construction Date:	c.1930
Description/Alterations:	Replacement single pane fixed windows in original openings, new wheelchair ramp on south elevation, brackets, projecting bay with arch multi-light windows on front elevation (matching church next door), boxed eaves. Moved to this location in 1951. Originally the sexton's house and in 1951 became the rectory.
Previously Surveyed?:	2007 Survey Number: 013
Alternatives:	Green, Orange, Red
National Register Eligibility:	Not eligible



Facing northeast

Surveyed Resources

Resource Number:	21b
Location or Address:	3110 East Causeway Boulevard
City & County:	Corpus Christi, Nueces County
Resource Name and/or TxDOT Bridge Number:	
Property Type/Subtype:	DOMESTIC/Garage
Building Form/Roof:	Rectangular/Front gable
Wall/Roof Materials:	Wood composite/Asphalt shingle
Architectural Style:	None
Construction Date:	c.1970
Description/Alterations:	Detached single car garage with attached metal carport.
Previously Surveyed?:	2007 Survey Number: 013
Alternatives:	Green, Orange, Red
National Register Eligibility:	Not eligible



Facing east

Surveyed Resources

Resource Number:	22
Location or Address:	3115 West Seagull Boulevard
City & County:	Corpus Christi, Nueces County
Resource Name and/or TxDOT Bridge Number:	
Property Type/Subtype:	DOMESTIC/Single family dwelling
Building Form/Roof:	Rectangular/Flat
Wall/Roof Materials:	Vinyl siding and stucco/Unknown
Architectural Style:	None
Construction Date:	c.1935
Description/Alterations:	Stucco covered crenelated entry porch, replacement two-pane fixed windows, replacement exterior materials, porthole window on north elevation.
Previously Surveyed?:	Not Previously Surveyed
Alternatives:	Green, Orange, Red
National Register Eligibility:	Not eligible



Facing southwest

Surveyed Resources

Resource Number:	22
Location or Address:	3115 West Seagull Boulevard
City & County:	Corpus Christi, Nueces County
Resource Name and/or TxDOT Bridge Number:	
Property Type/Subtype:	DOMESTIC/Single family dwelling
Building Form/Roof:	Rectangular/Flat
Wall/Roof Materials:	Vinyl siding and stucco/Unknown
Architectural Style:	None
Construction Date:	c.1935
Description/Alterations:	Stucco covered crenelated entry porch, replacement two-pane fixed windows, replacement exterior materials, porthole window on north elevation.
Previously Surveyed?:	Not Previously Surveyed
Alternatives:	Green, Orange, Red
National Register Eligibility:	Not eligible



Facing northwest

Surveyed Resources

Resource Number:	23
Location or Address:	3109 West Seagull Boulevard
City & County:	Corpus Christi, Nueces County
Resource Name and/or TxDOT Bridge Number:	
Property Type/Subtype:	DOMESTIC/Single family dwelling
Building Form/Roof:	Rectangular/Flat
Wall/Roof Materials:	Vinyl siding/Unknown
Architectural Style:	None
Construction Date:	c.1950
Description/Alterations:	Boarded windows, replacement front door, replacement exterior materials.
Previously Surveyed?:	Not Previously Surveyed
Alternatives:	Green, Orange, Red
National Register Eligibility:	Not eligible



Facing west-northwest

Surveyed Resources

Resource Number:	23
Location or Address:	3109 West Seagull Boulevard
City & County:	Corpus Christi, Nueces County
Resource Name and/or TxDOT Bridge Number:	
Property Type/Subtype:	DOMESTIC/Single family dwelling
Building Form/Roof:	Rectangular/Flat
Wall/Roof Materials:	Vinyl siding/Unknown
Architectural Style:	None
Construction Date:	c.1950
Description/Alterations:	Boarded windows, replacement front door, replacement exterior materials.
Previously Surveyed?:	Not Previously Surveyed
Alternatives:	Green, Orange, Red
National Register Eligibility:	Not eligible



Facing southwest

Surveyed Resources

Resource Number:	24
Location or Address:	3105 West Seagull Boulevard
City & County:	Corpus Christi, Nueces County
Resource Name and/or TxDOT Bridge Number:	
Property Type/Subtype:	DOMESTIC/Single family dwelling
Building Form/Roof:	Rectangular/Complex
Wall/Roof Materials:	Stucco/Asphalt shingle
Architectural Style:	None
Construction Date:	c.1950
Description/Alterations:	Two-over-two aluminum windows, exposed rafter tails, some boarded windows, replacement exterior materials.
Previously Surveyed?:	Not Previously Surveyed
Alternatives:	Green, Orange, Red
National Register Eligibility:	Not eligible



Facing west-southwest

Surveyed Resources

Resource Number:	24
Location or Address:	3105 West Seagull Boulevard
City & County:	Corpus Christi, Nueces County
Resource Name and/or TxDOT Bridge Number:	
Property Type/Subtype:	DOMESTIC/Single family dwelling
Building Form/Roof:	Rectangular/Complex
Wall/Roof Materials:	Stucco/Asphalt shingle
Architectural Style:	None
Construction Date:	c.1950
Description/Alterations:	Two-over-two aluminum windows, exposed rafter tails, some boarded windows, replacement exterior materials.
Previously Surveyed?:	Not Previously Surveyed
Alternatives:	Green, Orange, Red
National Register Eligibility:	Not eligible



Facing northwest

Surveyed Resources

Resource Number:	25
Location or Address:	423 Bridgeport Street
City & County:	Corpus Christi, Nueces County
Resource Name and/or TxDOT Bridge Number:	
Property Type/Subtype:	DOMESTIC/Single family dwelling
Building Form/Roof:	Rectangular/Front gable
Wall/Roof Materials:	Wood/Asphalt shingle
Architectural Style:	Bungalow
Construction Date:	c.1930
Description/Alterations:	One-over-one windows, exposed rafter ends, shed roof front porch with wood supports and exposed rafter ends.
Previously Surveyed?:	2007 Survey Number: 018
Alternatives:	Green, Orange
National Register Eligibility:	Not eligible



Facing southeast

Surveyed Resources

Resource Number:	25
Location or Address:	423 Bridgeport Street
City & County:	Corpus Christi, Nueces County
Resource Name and/or TxDOT Bridge Number:	
Property Type/Subtype:	DOMESTIC/Single family dwelling
Building Form/Roof:	Rectangular/Front gable
Wall/Roof Materials:	Wood/Asphalt shingle
Architectural Style:	Bungalow
Construction Date:	c.1930
Description/Alterations:	One-over-one windows, exposed rafter ends, shed roof front porch with wood supports and exposed rafter ends.
Previously Surveyed?:	2007 Survey Number: 018
Alternatives:	Green, Orange
National Register Eligibility:	Not eligible



Facing southwest

Surveyed Resources

Resource Number:	26
Location or Address:	421 Bridgeport Street
City & County:	Corpus Christi, Nueces County
Resource Name and/or TxDOT Bridge Number:	
Property Type/Subtype:	DOMESTIC/Single family dwelling
Building Form/Roof:	Rectangular/Front gable
Wall/Roof Materials:	Wood/Asphalt shingle
Architectural Style:	Bungalow
Construction Date:	c.1930
Description/Alterations:	Replacement two-over-two aluminum windows, exposed rafter ends, entrance located on west elevation.
Previously Surveyed?:	2007 Survey Number: 017
Alternatives:	Green, Orange
National Register Eligibility:	Not eligible



Facing southeast

Surveyed Resources

Resource Number:	26
Location or Address:	421 Bridgeport Street
City & County:	Corpus Christi, Nueces County
Resource Name and/or TxDOT Bridge Number:	
Property Type/Subtype:	DOMESTIC/Single family dwelling
Building Form/Roof:	Rectangular/Front gable
Wall/Roof Materials:	Wood/Asphalt shingle
Architectural Style:	Bungalow
Construction Date:	c.1930
Description/Alterations:	Replacement two-over-two aluminum windows, exposed rafter ends, entrance located on west elevation.
Previously Surveyed?:	2007 Survey Number: 017
Alternatives:	Green, Orange
National Register Eligibility:	Not eligible



Facing south

Surveyed Resources

Resource Number:	27
Location or Address:	2920 West Seagull Boulevard
City & County:	Corpus Christi, Nueces County
Resource Name and/or TxDOT Bridge Number:	
Property Type/Subtype:	DOMESTIC/Single family dwelling
Building Form/Roof:	Rectangular/Front gable
Wall/Roof Materials:	Wood/Asphalt shingle
Architectural Style:	Shotgun
Construction Date:	c.1930
Description/Alterations:	Exposed rafter tails, shed roof front porch with wood porch supports, one-over-one windows.
Previously Surveyed?:	2007 Survey Number: 019
Alternatives:	Green, Orange
National Register Eligibility:	Not eligible



Facing northeast

Surveyed Resources

Resource Number:	27
Location or Address:	2920 West Seagull Boulevard
City & County:	Corpus Christi, Nueces County
Resource Name and/or TxDOT Bridge Number:	
Property Type/Subtype:	DOMESTIC/Single family dwelling
Building Form/Roof:	Rectangular/Front gable
Wall/Roof Materials:	Wood/Asphalt shingle
Architectural Style:	Shotgun
Construction Date:	c.1930
Description/Alterations:	Exposed rafter tails, shed roof front porch with wood porch supports, one-over-one windows.
Previously Surveyed?:	2007 Survey Number: 019
Alternatives:	Green, Orange
National Register Eligibility:	Not eligible



Facing southeast

Surveyed Resources

Resource Number:	28
Location or Address:	2918 West Seagull Boulevard
City & County:	Corpus Christi, Nueces County
Resource Name and/or TxDOT Bridge Number:	
Property Type/Subtype:	DOMESTIC/Single family dwelling
Building Form/Roof:	Square/Complex (hip with flat roof addition)
Wall/Roof Materials:	Asphalt shingle/Asphalt shingle
Architectural Style:	None
Construction Date:	c.1930
Description/Alterations:	Two stories, half-width hip roof front porch, two-over-two windows.
Previously Surveyed?:	2007 Survey Number: 020
Alternatives:	Green, Orange
National Register Eligibility:	Not eligible



Facing northeast

Surveyed Resources

Resource Number:	28
Location or Address:	2918 West Seagull Boulevard
City & County:	Corpus Christi, Nueces County
Resource Name and/or TxDOT Bridge Number:	
Property Type/Subtype:	DOMESTIC/Single family dwelling
Building Form/Roof:	Square/Complex (hip with flat roof addition)
Wall/Roof Materials:	Asphalt shingle/Asphalt shingle
Architectural Style:	None
Construction Date:	c.1930
Description/Alterations:	Two stories, half-width hip roof front porch, two-over-two windows.
Previously Surveyed?:	2007 Survey Number: 020
Alternatives:	Green, Orange
National Register Eligibility:	Not eligible



Facing southeast

Surveyed Resources

Resource Number:	29
Location or Address:	405 Bridgeport Street
City & County:	Corpus Christi, Nueces County
Resource Name and/or TxDOT Bridge Number:	
Property Type/Subtype:	DOMESTIC/Single family dwelling
Building Form/Roof:	Rectangular/Front gable
Wall/Roof Materials:	Vinyl siding and wood/Asphalt shingle
Architectural Style:	None
Construction Date:	c.1940
Description/Alterations:	Six-over-six wood windows and two-over-two replacement aluminum frame windows, projecting front gable bay including cutaway porch with wood supports.
Previously Surveyed?:	2007 Survey Number: 016
Alternatives:	Green, Orange
National Register Eligibility:	Not eligible



Facing south

Surveyed Resources

Resource Number:	29
Location or Address:	405 Bridgeport Street
City & County:	Corpus Christi, Nueces County
Resource Name and/or TxDOT Bridge Number:	
Property Type/Subtype:	DOMESTIC/Single family dwelling
Building Form/Roof:	Rectangular/Front gable
Wall/Roof Materials:	Vinyl siding and wood/Asphalt shingle
Architectural Style:	None
Construction Date:	c.1940
Description/Alterations:	Six-over-six wood windows and two-over-two replacement aluminum frame windows, projecting front gable bay including cutaway porch with wood supports.
Previously Surveyed?:	2007 Survey Number: 016
Alternatives:	Green, Orange
National Register Eligibility:	Not eligible



Facing southeast

Surveyed Resources

Resource Number:	30
Location or Address:	403 Bridgeport Street
City & County:	Corpus Christi, Nueces County
Resource Name and/or TxDOT Bridge Number:	
Property Type/Subtype:	DOMESTIC/Single family dwelling
Building Form/Roof:	Rectangular/Front gable
Wall/Roof Materials:	Wood/Asphalt shingle
Architectural Style:	None
Construction Date:	c.1940
Description/Alterations:	One-over-one wood frame windows, projecting front gable bay with entry porch on front elevation, exposed rafter tails.
Previously Surveyed?:	2007 Survey Number: 015
Alternatives:	Green, Orange
National Register Eligibility:	Not eligible



Facing south

Surveyed Resources

Resource Number:	30
Location or Address:	403 Bridgeport Street
City & County:	Corpus Christi, Nueces County
Resource Name and/or TxDOT Bridge Number:	
Property Type/Subtype:	DOMESTIC/Single family dwelling
Building Form/Roof:	Rectangular/Front gable
Wall/Roof Materials:	Wood/Asphalt shingle
Architectural Style:	None
Construction Date:	c.1940
Description/Alterations:	One-over-one wood frame windows, projecting front gable bay with entry porch on front elevation, exposed rafter tails.
Previously Surveyed?:	2007 Survey Number: 015
Alternatives:	Green, Orange
National Register Eligibility:	Not eligible



Facing south

Surveyed Resources

Resource Number:	31
Location or Address:	401 Bridgeport Street
City & County:	Corpus Christi, Nueces County
Resource Name and/or TxDOT Bridge Number:	
Property Type/Subtype:	DOMESTIC/Single family dwelling
Building Form/Roof:	Rectangular/Front gable
Wall/Roof Materials:	Wood and vinyl siding/Asphalt shingle
Architectural Style:	None
Construction Date:	c.1940
Description/Alterations:	Six-over-six wood frame windows and two-over-two aluminum frame replacement windows, projecting entry bay on the front elevation, exposed rafter tails.
Previously Surveyed?:	2007 Survey Number: 014
Alternatives:	Green, Orange
National Register Eligibility:	Not eligible



Facing southwest

Surveyed Resources

Resource Number:	31
Location or Address:	401 Bridgeport Street
City & County:	Corpus Christi, Nueces County
Resource Name and/or TxDOT Bridge Number:	
Property Type/Subtype:	DOMESTIC/Single family dwelling
Building Form/Roof:	Rectangular/Front gable
Wall/Roof Materials:	Wood and vinyl siding/Asphalt shingle
Architectural Style:	None
Construction Date:	c.1940
Description/Alterations:	Six-over-six wood frame windows and two-over-two aluminum frame replacement windows, projecting entry bay on the front elevation, exposed rafter tails.
Previously Surveyed?:	2007 Survey Number: 014
Alternatives:	Green, Orange
National Register Eligibility:	Not eligible



Facing south

Surveyed Resources

Resource Number:	32
Location or Address:	2918 West Seagull Boulevard
City & County:	Corpus Christi, Nueces County
Resource Name and/or TxDOT Bridge Number:	
Property Type/Subtype:	DOMESTIC/Secondary dwelling
Building Form/Roof:	Rectangular/Complex
Wall/Roof Materials:	Stucco/Metal
Architectural Style:	None
Construction Date:	c.1970
Description/Alterations:	Six-over-one windows, shed roof addition.
Previously Surveyed?:	Not Previously Surveyed
Alternatives:	Green, Orange
National Register Eligibility:	Not eligible



Facing south

Surveyed Resources

Resource Number:	33
Location or Address:	3001 East Surfside Boulevard
City & County:	Corpus Christi, Nueces County
Resource Name and/or TxDOT Bridge Number:	BayStop
Property Type/Subtype:	COMMERCE/Store
Building Form/Roof:	Square/Flat
Wall/Roof Materials:	Brick and concrete block/Unknown
Architectural Style:	Modern
Construction Date:	c.1965
Description/Alterations:	Two stories, wife eaves, replacement windows and replacement aluminum doors.
Previously Surveyed?:	Not Previously Surveyed
Alternatives:	Green, Orange
National Register Eligibility:	Not eligible



Facing southwest

Surveyed Resources

Resource Number:	33
Location or Address:	3001 East Surfside Boulevard
City & County:	Corpus Christi, Nueces County
Resource Name and/or TxDOT Bridge Number:	BayStop
Property Type/Subtype:	COMMERCE/Store
Building Form/Roof:	Square/Flat
Wall/Roof Materials:	Brick and concrete block/Unknown
Architectural Style:	Modern
Construction Date:	c.1965
Description/Alterations:	Two stories, wife eaves, replacement windows and replacement aluminum doors.
Previously Surveyed?:	Not Previously Surveyed
Alternatives:	Green, Orange
National Register Eligibility:	Not eligible



Facing northwest

Surveyed Resources

Resource Number:	34
Location or Address:	2901 East Surfside Boulevard
City & County:	Corpus Christi, Nueces County
Resource Name and/or TxDOT Bridge Number:	North Beach Gift Shop
Property Type/Subtype:	COMMERCE/Store
Building Form/Roof:	Rectangular/Flat
Wall/Roof Materials:	Concrete block and brick/Unknown
Architectural Style:	Modern
Construction Date:	c.1950
Description/Alterations:	Former gas station with enclosed front portion, replacement plate glass windows and replacement entry door.
Previously Surveyed?:	Not Previously Surveyed
Alternatives:	Green, Orange
National Register Eligibility:	Not eligible



Facing southwest

Surveyed Resources

Resource Number:	34
Location or Address:	2901 East Surfside Boulevard
City & County:	Corpus Christi, Nueces County
Resource Name and/or TxDOT Bridge Number:	North Beach Gift Shop
Property Type/Subtype:	COMMERCE/Store
Building Form/Roof:	Rectangular/Flat
Wall/Roof Materials:	Concrete block and brick/Unknown
Architectural Style:	Modern
Construction Date:	c.1950
Description/Alterations:	Former gas station with enclosed front portion, replacement plate glass windows and replacement entry door.
Previously Surveyed?:	Not Previously Surveyed
Alternatives:	Green, Orange
National Register Eligibility:	Not eligible



Facing northwest

Surveyed Resources

Resource Number:	35
Location or Address:	502 East Navigation Boulevard
City & County:	Corpus Christi, Nueces County
Resource Name and/or TxDOT Bridge Number:	
Property Type/Subtype:	INDUSTRY/Storage tanks
Building Form/Roof:	Round/Flat
Wall/Roof Materials:	Concrete/Unknown
Architectural Style:	None
Construction Date:	c.1950
Description/Alterations:	Multiple industrial storage tanks, located south of East Navigation Boulevard at West Surfside Boulevard.
Previously Surveyed?:	Not Previously Surveyed
Alternatives:	Green, Orange
National Register Eligibility:	Not eligible



Facing south

Surveyed Resources

Resource Number:	35
Location or Address:	502 East Navigation Boulevard
City & County:	Corpus Christi, Nueces County
Resource Name and/or TxDOT Bridge Number:	
Property Type/Subtype:	INDUSTRY/Storage tanks
Building Form/Roof:	Round/Flat
Wall/Roof Materials:	Concrete/Unknown
Architectural Style:	None
Construction Date:	c.1950
Description/Alterations:	Multiple industrial storage tanks, located south of East Navigation Boulevard at West Surfside Boulevard.
Previously Surveyed?:	Not Previously Surveyed
Alternatives:	Green, Orange
National Register Eligibility:	Not eligible



Facing southwest

Surveyed Resources

Resource Number:	35
Location or Address:	502 East Navigation Boulevard
City & County:	Corpus Christi, Nueces County
Resource Name and/or TxDOT Bridge Number:	
Property Type/Subtype:	INDUSTRY/Storage tanks
Building Form/Roof:	Round/Flat
Wall/Roof Materials:	Concrete/Unknown
Architectural Style:	None
Construction Date:	c.1950
Description/Alterations:	Multiple industrial storage tanks, located south of East Navigation Boulevard at West Surfside Boulevard.
Previously Surveyed?:	Not Previously Surveyed
Alternatives:	Green, Orange
National Register Eligibility:	Not eligible



Facing south

Surveyed Resources

Resource Number:	36
Location or Address:	2819 East Surfside Boulevard
City & County:	Corpus Christi, Nueces County
Resource Name and/or TxDOT Bridge Number:	
Property Type/Subtype:	COMMERCE/Unknown
Building Form/Roof:	Rectangular/Flat with hip roof porch
Wall/Roof Materials:	Tile and stucco/Metal porch roof and unknown
Architectural Style:	None
Construction Date:	c.1950
Description/Alterations:	Porch has wood supports and wraps around north and east elevations with exposed rafter ends. Window openings enclosed with plywood.
Previously Surveyed?:	Not Previously Surveyed
Alternatives:	Green, Orange
National Register Eligibility:	Not eligible



Facing southwest

Surveyed Resources

Resource Number:	36
Location or Address:	2819 East Surfside Boulevard
City & County:	Corpus Christi, Nueces County
Resource Name and/or TxDOT Bridge Number:	
Property Type/Subtype:	COMMERCE/Unknown
Building Form/Roof:	Rectangular/Flat with hip roof porch
Wall/Roof Materials:	Tile and stucco/Metal porch roof and unknown
Architectural Style:	None
Construction Date:	c.1950
Description/Alterations:	Porch has wood supports and wraps around north and east elevations with exposed rafter ends. Window openings enclosed with plywood.
Previously Surveyed?:	Not Previously Surveyed
Alternatives:	Green, Orange
National Register Eligibility:	Not eligible



Facing northwest

Surveyed Resources

Resource Number:	37
Location or Address:	2500 Surfside Boulevard
City & County:	Corpus Christi, Nueces County
Resource Name and/or TxDOT Bridge Number:	
Property Type/Subtype:	COMMERCE/Storage
Building Form/Roof:	Rectangular/Side gable
Wall/Roof Materials:	Metal/Unknown
Architectural Style:	None
Construction Date:	c.1950
Description/Alterations:	Storage/refrigeration building with multiple rooflines located just to the west of the Corpus Christi Harbor Bridge (no access from the Aquarium), concrete block foundation, covered loading dock area on north elevation. Expanded between 1985 and 1995, based on aerial photographs.
Previously Surveyed?:	Not Previously Surveyed
Alternatives:	Green, Orange
National Register Eligibility:	Not eligible



Facing west

Surveyed Resources

Resource Number:	37
Location or Address:	2500 Surfside Boulevard
City & County:	Corpus Christi, Nueces County
Resource Name and/or TxDOT Bridge Number:	
Property Type/Subtype:	COMMERCE/Storage
Building Form/Roof:	Rectangular/Side gable
Wall/Roof Materials:	Metal/Unknown
Architectural Style:	None
Construction Date:	c.1950
Description/Alterations:	Storage/refrigeration building with multiple rooflines located just to the west of the Corpus Christi Harbor Bridge (no access from the Aquarium), concrete block foundation, covered loading dock area on north elevation. Expanded between 1985 and 1995, based on aerial photographs.
Previously Surveyed?:	Not Previously Surveyed
Alternatives:	Green, Orange
National Register Eligibility:	Not eligible



Facing west

Surveyed Resources

Resource Number:	37
Location or Address:	2500 Surfside Boulevard
City & County:	Corpus Christi, Nueces County
Resource Name and/or TxDOT Bridge Number:	
Property Type/Subtype:	COMMERCE/Storage
Building Form/Roof:	Rectangular/Side gable
Wall/Roof Materials:	Metal/Unknown
Architectural Style:	None
Construction Date:	c.1950
Description/Alterations:	Storage/refrigeration building with multiple rooflines located just to the west of the Corpus Christi Harbor Bridge (no access from the Aquarium), concrete block foundation, covered loading dock area on north elevation. Expanded between 1985 and 1995, based on aerial photographs.
Previously Surveyed?:	Not Previously Surveyed
Alternatives:	Green, Orange
National Register Eligibility:	Not eligible



Facing west-southwest

Surveyed Resources

Resource Number:	38
Location or Address:	Observation deck below the Corpus Christi Harbor Bridge
City & County:	Corpus Christi, Nueces County
Resource Name and/or TxDOT Bridge Number:	
Property Type/Subtype:	RECREATION AND CULTURE/Observation deck
Building Form/Roof:	None/None
Wall/Roof Materials:	Concrete/None
Architectural Style:	Modern
Construction Date:	c.1965
Description/Alterations:	Observation deck located below the Harbor Bridge to observe boats along the Ship Channel. Currently closed.
Previously Surveyed?:	Not Previously Surveyed
Alternatives:	Green, Orange
National Register Eligibility:	Not eligible



Facing west

Surveyed Resources

Resource Number:	38
Location or Address:	Observation deck below the Corpus Christi Harbor Bridge
City & County:	Corpus Christi, Nueces County
Resource Name and/or TxDOT Bridge Number:	
Property Type/Subtype:	RECREATION AND CULTURE/Observation deck
Building Form/Roof:	None/None
Wall/Roof Materials:	Concrete/None
Architectural Style:	Modern
Construction Date:	c.1965
Description/Alterations:	Observation deck located below the Harbor Bridge to observe boats along the Ship Channel. Currently closed.
Previously Surveyed?:	Not Previously Surveyed
Alternatives:	Green, Orange
National Register Eligibility:	Not eligible



Facing west

Surveyed Resources

Resource Number:	38
Location or Address:	Observation deck below the Corpus Christi Harbor Bridge
City & County:	Corpus Christi, Nueces County
Resource Name and/or TxDOT Bridge Number:	
Property Type/Subtype:	RECREATION AND CULTURE/Observation deck
Building Form/Roof:	None/None
Wall/Roof Materials:	Concrete/None
Architectural Style:	Modern
Construction Date:	c.1965
Description/Alterations:	Observation deck located below the Harbor Bridge to observe boats along the Ship Channel. Currently closed.
Previously Surveyed?:	Not Previously Surveyed
Alternatives:	Green, Orange
National Register Eligibility:	Not eligible



Facing south

Surveyed Resources

Resource Number:	38
Location or Address:	Observation deck below the Corpus Christi Harbor Bridge
City & County:	Corpus Christi, Nueces County
Resource Name and/or TxDOT Bridge Number:	
Property Type/Subtype:	RECREATION AND CULTURE/Observation deck
Building Form/Roof:	None/None
Wall/Roof Materials:	Concrete/None
Architectural Style:	Modern
Construction Date:	c.1965
Description/Alterations:	Observation deck located below the Harbor Bridge to observe boats along the Ship Channel. Currently closed.
Previously Surveyed?:	Not Previously Surveyed
Alternatives:	Green, Orange
National Register Eligibility:	Not eligible



Facing west

Surveyed Resources

Resource Number:	39
Location or Address:	US 181 over the Corpus Christi Ship Channel
City & County:	Corpus Christi, Nueces County
Resource Name and/or TxDOT Bridge Number:	Corpus Christi Harbor Bridge 161780010106041
Property Type/Subtype:	TRANSPORTATION/Road-related/Highway Bridge
Building Form/Roof:	None/None
Wall/Roof Materials:	None/None
Architectural Style:	Cantilevered continuous truss with suspended span
Construction Date:	1959
Description/Alterations:	5818 feet, carrying six lanes of traffic.
Previously Surveyed?:	2007 Survey Number: 022
Alternatives:	Green, Orange, Red, Western
National Register Eligibility:	Previously determined eligible



Facing northwest

Surveyed Resources

Resource Number:	39
Location or Address:	US 181 over the Corpus Christi Ship Channel
City & County:	Corpus Christi, Nueces County
Resource Name and/or TxDOT Bridge Number:	Corpus Christi Harbor Bridge 161780010106041
Property Type/Subtype:	TRANSPORTATION/Road-related/Highway Bridge
Building Form/Roof:	None/None
Wall/Roof Materials:	None/None
Architectural Style:	Cantilevered continuous truss with suspended span
Construction Date:	1959
Description/Alterations:	5818 feet, carrying six lanes of traffic.
Previously Surveyed?:	2007 Survey Number: 022
Alternatives:	Green, Orange, Red, Western
National Register Eligibility:	Previously determined eligible



Facing north

Surveyed Resources

Resource Number:	39
Location or Address:	US 181 over the Corpus Christi Ship Channel
City & County:	Corpus Christi, Nueces County
Resource Name and/or TxDOT Bridge Number:	Corpus Christi Harbor Bridge 161780010106041
Property Type/Subtype:	TRANSPORTATION/Road-related/Highway Bridge
Building Form/Roof:	None/None
Wall/Roof Materials:	None/None
Architectural Style:	Cantilevered continuous truss with suspended span
Construction Date:	1959
Description/Alterations:	5818 feet, carrying six lanes of traffic.
Previously Surveyed?:	2007 Survey Number: 022
Alternatives:	Green, Orange, Red, Western
National Register Eligibility:	Previously determined eligible



Facing southeast

Surveyed Resources

Resource Number:	39
Location or Address:	US 181 over the Corpus Christi Ship Channel
City & County:	Corpus Christi, Nueces County
Resource Name and/or TxDOT Bridge Number:	Corpus Christi Harbor Bridge 161780010106041
Property Type/Subtype:	TRANSPORTATION/Road-related/Highway Bridge
Building Form/Roof:	None/None
Wall/Roof Materials:	None/None
Architectural Style:	Cantilevered continuous truss with suspended span
Construction Date:	1959
Description/Alterations:	5818 feet, carrying six lanes of traffic.
Previously Surveyed?:	2007 Survey Number: 022
Alternatives:	Green, Orange, Red, Western
National Register Eligibility:	Previously determined eligible



Facing south

Surveyed Resources

Resource Number:	40
Location or Address:	402 Harbor Drive
City & County:	Corpus Christi, Nueces County
Resource Name and/or TxDOT Bridge Number:	Ortiz International Center
Property Type/Subtype:	RECREATION AND CULTURE/Recreation Building
Building Form/Roof:	Rectangular/Complex
Wall/Roof Materials:	Brick and concrete/Unknown
Architectural Style:	None
Construction Date:	c.1925
Description/Alterations:	Renovated in 2000s, originally built in 1920s, replacement aluminum frame doors and windows, metal awning on front elevation (south elevation).
Previously Surveyed?:	2007 Survey Number: 023
Alternatives:	Green, Orange
National Register Eligibility:	Not eligible



Facing west-northwest

Surveyed Resources

Resource Number:	40
Location or Address:	402 Harbor Drive
City & County:	Corpus Christi, Nueces County
Resource Name and/or TxDOT Bridge Number:	Ortiz International Center
Property Type/Subtype:	RECREATION AND CULTURE/Recreation Building
Building Form/Roof:	Rectangular/Complex
Wall/Roof Materials:	Brick and concrete/Unknown
Architectural Style:	None
Construction Date:	c.1925
Description/Alterations:	Renovated in 2000s, originally built in 1920s, replacement aluminum frame doors and windows, metal awning on front elevation (south elevation).
Previously Surveyed?:	2007 Survey Number: 023
Alternatives:	Green, Orange
National Register Eligibility:	Not eligible



Facing northeast

Surveyed Resources

Resource Number:	40
Location or Address:	402 Harbor Drive
City & County:	Corpus Christi, Nueces County
Resource Name and/or TxDOT Bridge Number:	Ortiz International Center
Property Type/Subtype:	RECREATION AND CULTURE/Recreation Building
Building Form/Roof:	Rectangular/Complex
Wall/Roof Materials:	Brick and concrete/Unknown
Architectural Style:	None
Construction Date:	c.1925
Description/Alterations:	Renovated in 2000s, originally built in 1920s, replacement aluminum frame doors and windows, metal awning on front elevation (south elevation).
Previously Surveyed?:	2007 Survey Number: 023
Alternatives:	Green, Orange
National Register Eligibility:	Not eligible



Facing west

Surveyed Resources

Resource Number:	41
Location or Address:	South side of Ship Channel, just southwest of the Harbor Bridge piers
City & County:	Corpus Christi, Nueces County
Resource Name and/or TxDOT Bridge Number:	
Property Type/Subtype:	RECREATION AND CULTURE/Historic marker
Building Form/Roof:	None/None
Wall/Roof Materials:	None/None
Architectural Style:	Aluminum plaque on pole
Construction Date:	1977
Description/Alterations:	Non-historic-age OTHM for "The Port of Corpus Christi," located next to the Christopher Columbus statue at the James C. Storm Pavilion.
Previously Surveyed?:	Not Previously Surveyed
Alternatives:	Green
National Register Eligibility:	Not eligible



Facing west

Surveyed Resources

Resource Number:	41
Location or Address:	South side of Ship Channel, just southwest of the Harbor Bridge piers
City & County:	Corpus Christi, Nueces County
Resource Name and/or TxDOT Bridge Number:	
Property Type/Subtype:	RECREATION AND CULTURE/Historic marker
Building Form/Roof:	None/None
Wall/Roof Materials:	None/None
Architectural Style:	Aluminum plaque on pole
Construction Date:	1977
Description/Alterations:	Non-historic-age OTHM for "The Port of Corpus Christi," located next to the Christopher Columbus statue at the James C. Storm Pavilion.
Previously Surveyed?:	Not Previously Surveyed
Alternatives:	Green
National Register Eligibility:	Not eligible



Facing west

Surveyed Resources

Resource Number:	42
Location or Address:	South side of Ship Channel, just southwest of the Harbor Bridge piers
City & County:	Corpus Christi, Nueces County
Resource Name and/or TxDOT Bridge Number:	
Property Type/Subtype:	RECREATION AND CULTURE/Historic marker
Building Form/Roof:	None/None
Wall/Roof Materials:	Pink granite/N/A
Architectural Style:	None
Construction Date:	c.1925
Description/Alterations:	"Grateful Memory of Robert Driscoll" from the original dedication of the port.
Previously Surveyed?:	Not Previously Surveyed
Alternatives:	Green
National Register Eligibility:	Not eligible



Facing north

Surveyed Resources

Resource Number:	42
Location or Address:	South side of Ship Channel, just southwest of the Harbor Bridge piers
City & County:	Corpus Christi, Nueces County
Resource Name and/or TxDOT Bridge Number:	
Property Type/Subtype:	RECREATION AND CULTURE/Historic marker
Building Form/Roof:	None/None
Wall/Roof Materials:	Pink granite/N/A
Architectural Style:	None
Construction Date:	c.1925
Description/Alterations:	"Grateful Memory of Robert Driscoll" from the original dedication of the port.
Previously Surveyed?:	Not Previously Surveyed
Alternatives:	Green
National Register Eligibility:	Not eligible



Facing north

Surveyed Resources

Resource Number:	43
Location or Address:	South side of Ship Channel, just under the Harbor Bridge (between piers)
City & County:	Corpus Christi, Nueces County
Resource Name and/or TxDOT Bridge Number:	
Property Type/Subtype:	RECREATION AND CULTURE/Historic marker
Building Form/Roof:	None/None
Wall/Roof Materials:	Granite/None
Architectural Style:	None
Construction Date:	1936
Description/Alterations:	Centennial Marker - Nueces County. Moved at unknown date.
Previously Surveyed?:	Not Previously Surveyed
Alternatives:	Green
National Register Eligibility:	Eligible



Facing northeast

Surveyed Resources

Resource Number:	43
Location or Address:	South side of Ship Channel, just under the Harbor Bridge (between piers)
City & County:	Corpus Christi, Nueces County
Resource Name and/or TxDOT Bridge Number:	
Property Type/Subtype:	RECREATION AND CULTURE/Historic marker
Building Form/Roof:	None/None
Wall/Roof Materials:	Granite/None
Architectural Style:	None
Construction Date:	1936
Description/Alterations:	Centennial Marker - Nueces County. Moved at unknown date.
Previously Surveyed?:	Not Previously Surveyed
Alternatives:	Green
National Register Eligibility:	Eligible



Facing northeast

Surveyed Resources

Resource Number:	44
Location or Address:	North of Broadway at Nueces Bay Road and west of Nueces Bay Road north of frontage road and some buildings between Moore and John Streets
City & County:	Corpus Christi, Nueces County
Resource Name and/or TxDOT Bridge Number:	Citgo Refinery
Property Type/Subtype:	INDUSTRY/Refinery complex
Building Form/Roof:	Multiple/Multiple
Wall/Roof Materials:	Multiple/Multiple
Architectural Style:	None
Construction Date:	c.1970
Description/Alterations:	Large industrial/oil refinery area owned by Citgo and Flint Hills Resources (two different operations interspersed within the same areas), consisting of numerous oil tanks (easily visible), bisected just north of Broadway Street by railroad tracks; area fenced and inaccessible to non-workers.
Previously Surveyed?:	Not Previously Surveyed
Alternatives:	Western
National Register Eligibility:	Not eligible



Facing southwest

Surveyed Resources

Resource Number:	44
Location or Address:	North of Broadway at Nueces Bay Road and west of Nueces Bay Road north of frontage road and some buildings between Moore and John Streets
City & County:	Corpus Christi, Nueces County
Resource Name and/or TxDOT Bridge Number:	Citgo Refinery
Property Type/Subtype:	INDUSTRY/Refinery complex
Building Form/Roof:	Multiple/Multiple
Wall/Roof Materials:	Multiple/Multiple
Architectural Style:	None
Construction Date:	c.1970
Description/Alterations:	Large industrial/oil refinery area owned by Citgo and Flint Hills Resources (two different operations interspersed within the same areas), consisting of numerous oil tanks (easily visible), bisected just north of Broadway Street by railroad tracks; area fenced and inaccessible to non-workers.
Previously Surveyed?:	Not Previously Surveyed
Alternatives:	Western
National Register Eligibility:	Not eligible



Facing west

Surveyed Resources

Resource Number:	45
Location or Address:	North of Broadway at Nueces Bay Road and west of Nueces Bay Road north of frontage road and some buildings between Moore and John Streets
City & County:	Corpus Christi, Nueces County
Resource Name and/or TxDOT Bridge Number:	Flint Hills Resources Refinery
Property Type/Subtype:	INDUSTRY/Refinery complex
Building Form/Roof:	Multiple/Multiple
Wall/Roof Materials:	Multiple/Multiple
Architectural Style:	None
Construction Date:	c.1970
Description/Alterations:	Large industrial/oil refinery area owned by Citgo and Flint Hills Resources (two different operations interspersed within the same areas), consisting of numerous oil tanks (easily visible), bisected just north of Broadway Street by railroad tracks; area fenced and inaccessible to non-workers.
Previously Surveyed?:	Not Previously Surveyed
Alternatives:	Western
National Register Eligibility:	Not eligible



Facing southwest

Surveyed Resources

Resource Number:	45
Location or Address:	North of Broadway at Nueces Bay Road and west of Nueces Bay Road north of frontage road and some buildings between Moore and John Streets
City & County:	Corpus Christi, Nueces County
Resource Name and/or TxDOT Bridge Number:	Flint Hills Resources Refinery
Property Type/Subtype:	INDUSTRY/Refinery complex
Building Form/Roof:	Multiple/Multiple
Wall/Roof Materials:	Multiple/Multiple
Architectural Style:	None
Construction Date:	c.1970
Description/Alterations:	Large industrial/oil refinery area owned by Citgo and Flint Hills Resources (two different operations interspersed within the same areas), consisting of numerous oil tanks (easily visible), bisected just north of Broadway Street by railroad tracks; area fenced and inaccessible to non-workers.
Previously Surveyed?:	Not Previously Surveyed
Alternatives:	Western
National Register Eligibility:	Not eligible



Facing west-southwest

Surveyed Resources

Resource Number:	46a
Location or Address:	734 North Port Avenue
City & County:	Corpus Christi, Nueces County
Resource Name and/or TxDOT Bridge Number:	
Property Type/Subtype:	INDUSTRY/General Industrial
Building Form/Roof:	Rectangular/Flat
Wall/Roof Materials:	Concrete block and metal/Metal
Architectural Style:	None
Construction Date:	c.1950
Description/Alterations:	Open concrete equipment storage building, probably associated with the cotton industry and the railroad line.
Previously Surveyed?:	Not Previously Surveyed
Alternatives:	Orange
National Register Eligibility:	Not eligible



Facing southwest

Surveyed Resources

Resource Number:	46a
Location or Address:	734 North Port Avenue
City & County:	Corpus Christi, Nueces County
Resource Name and/or TxDOT Bridge Number:	
Property Type/Subtype:	INDUSTRY/General Industrial
Building Form/Roof:	Rectangular/Flat
Wall/Roof Materials:	Concrete block and metal/Metal
Architectural Style:	None
Construction Date:	c.1950
Description/Alterations:	Open concrete equipment storage building, probably associated with the cotton industry and the railroad line.
Previously Surveyed?:	Not Previously Surveyed
Alternatives:	Orange
National Register Eligibility:	Not eligible



Facing southwest

Surveyed Resources

Resource Number:	46a
Location or Address:	734 North Port Avenue
City & County:	Corpus Christi, Nueces County
Resource Name and/or TxDOT Bridge Number:	
Property Type/Subtype:	INDUSTRY/General Industrial
Building Form/Roof:	Rectangular/Flat
Wall/Roof Materials:	Concrete block and metal/Metal
Architectural Style:	None
Construction Date:	c.1950
Description/Alterations:	Open concrete equipment storage building, probably associated with the cotton industry and the railroad line.
Previously Surveyed?:	Not Previously Surveyed
Alternatives:	Orange
National Register Eligibility:	Not eligible



Facing west-southwest

Surveyed Resources

Resource Number:	46b
Location or Address:	734 North Port Avenue
City & County:	Corpus Christi, Nueces County
Resource Name and/or TxDOT Bridge Number:	
Property Type/Subtype:	INDUSTRY/General Industrial
Building Form/Roof:	Rectangular/Flat
Wall/Roof Materials:	Wood/Metal
Architectural Style:	None
Construction Date:	c.1950
Description/Alterations:	Raised building, multi-light fixed frame windows, exposed rafter tails, probably associated with the cotton industry and the railroad line.
Previously Surveyed?:	Not Previously Surveyed
Alternatives:	Orange
National Register Eligibility:	Not eligible



Facing south-southwest

Surveyed Resources

Resource Number:	46c
Location or Address:	734 North Port Avenue
City & County:	Corpus Christi, Nueces County
Resource Name and/or TxDOT Bridge Number:	
Property Type/Subtype:	INDUSTRY/General Industrial
Building Form/Roof:	Rectangular/Flat
Wall/Roof Materials:	Metal/Metal
Architectural Style:	None
Construction Date:	c.1950
Description/Alterations:	Raised building with fixed frame windows, probably associated with the cotton industry and the railroad line.
Previously Surveyed?:	Not Previously Surveyed
Alternatives:	Orange
National Register Eligibility:	Not eligible



Facing southwest

Surveyed Resources

Resource Number:	47
Location or Address:	1134 East Port Avenue
City & County:	Corpus Christi, Nueces County
Resource Name and/or TxDOT Bridge Number:	Weststar Food Company
Property Type/Subtype:	COMMERCE/Warehouse
Building Form/Roof:	Rectangular/Front gable
Wall/Roof Materials:	Corruglated metal/Standing seam metal
Architectural Style:	None
Construction Date:	c.1965
Description/Alterations:	Loading dock on east elevation covered with standing seam metal awning with metal pole supports, six-light fixed pane windows and door on east elevation, detached metal pole shed at rear. Part of the Port of Corpus Christi.
Previously Surveyed?:	2007 Survey Number: 047
Alternatives:	Red
National Register Eligibility:	Not eligible



Facing northwest

Surveyed Resources

Resource Number:	47
Location or Address:	1134 East Port Avenue
City & County:	Corpus Christi, Nueces County
Resource Name and/or TxDOT Bridge Number:	Weststar Food Company
Property Type/Subtype:	COMMERCE/Warehouse
Building Form/Roof:	Rectangular/Front gable
Wall/Roof Materials:	Corruglated metal/Standing seam metal
Architectural Style:	None
Construction Date:	c.1965
Description/Alterations:	Loading dock on east elevation covered with standing seam metal awning with metal pole supports, six-light fixed pane windows and door on east elevation, detached metal pole shed at rear. Part of the Port of Corpus Christi.
Previously Surveyed?:	2007 Survey Number: 047
Alternatives:	Red
National Register Eligibility:	Not eligible



Facing north-northeast

Surveyed Resources

Resource Number:	48
Location or Address:	1134 East Port Avenue
City & County:	Corpus Christi, Nueces County
Resource Name and/or TxDOT Bridge Number:	
Property Type/Subtype:	COMMERCE/Warehouse
Building Form/Roof:	Rectangular/Side gable and flat
Wall/Roof Materials:	Corrugated metal and brick/Corrugated metal
Architectural Style:	None
Construction Date:	c.1950
Description/Alterations:	Loading docks along the south elevation, office attached on the west elevation with brick facade and casement windows, south elevation has multiple garage doors with metal awning. Part of the Port of Corpus Christi.
Previously Surveyed?:	Not Previously Surveyed
Alternatives:	Red
National Register Eligibility:	Not eligible



Facing northwest

Surveyed Resources

Resource Number:	48
Location or Address:	1134 East Port Avenue
City & County:	Corpus Christi, Nueces County
Resource Name and/or TxDOT Bridge Number:	
Property Type/Subtype:	COMMERCE/Warehouse
Building Form/Roof:	Rectangular/Side gable and flat
Wall/Roof Materials:	Corrugated metal and brick/Corrugated metal
Architectural Style:	None
Construction Date:	c.1950
Description/Alterations:	Loading docks along the south elevation, office attached on the west elevation with brick facade and casement windows, south elevation has multiple garage doors with metal awning. Part of the Port of Corpus Christi.
Previously Surveyed?:	Not Previously Surveyed
Alternatives:	Red
National Register Eligibility:	Not eligible



Facing northeast

Surveyed Resources

Resource Number:	49a
Location or Address:	Drainage canal running approximately north-south west of Brewster Street
City & County:	Corpus Christi, Nueces County
Resource Name and/or TxDOT Bridge Number:	
Property Type/Subtype:	WATER AND POWER/Concrete-lined drainage canal
Building Form/Roof:	Linear/None
Wall/Roof Materials:	None/None
Architectural Style:	None
Construction Date:	c.1950
Description/Alterations:	Concrete-lined drainage canal. Eventually goes underground and covered with concrete (covered between 1961 and 1968).
Previously Surveyed?:	2007 Survey Number: 048
Alternatives:	Red
National Register Eligibility:	Not eligible



Facing southwest

Surveyed Resources

Resource Number:	49a
Location or Address:	Drainage canal running approximately north-south west of Brewster Street
City & County:	Corpus Christi, Nueces County
Resource Name and/or TxDOT Bridge Number:	
Property Type/Subtype:	WATER AND POWER/Concrete-lined drainage canal
Building Form/Roof:	Linear/None
Wall/Roof Materials:	None/None
Architectural Style:	None
Construction Date:	c.1950
Description/Alterations:	Concrete-lined drainage canal. Eventually goes underground and covered with concrete (covered between 1961 and 1968).
Previously Surveyed?:	2007 Survey Number: 048
Alternatives:	Red
National Register Eligibility:	Not eligible



Facing north

Surveyed Resources

Resource Number:	49a
Location or Address:	Drainage canal running approximately north-south west of Brewster Street
City & County:	Corpus Christi, Nueces County
Resource Name and/or TxDOT Bridge Number:	
Property Type/Subtype:	WATER AND POWER/Concrete-lined drainage canal
Building Form/Roof:	Linear/None
Wall/Roof Materials:	None/None
Architectural Style:	None
Construction Date:	c.1950
Description/Alterations:	Concrete-lined drainage canal. Eventually goes underground and covered with concrete (covered between 1961 and 1968).
Previously Surveyed?:	2007 Survey Number: 048
Alternatives:	Red
National Register Eligibility:	Not eligible



Facing northeast

Surveyed Resources

Resource Number:	49b
Location or Address:	West Broadway Street over drainage canal
City & County:	Corpus Christi, Nueces County
Resource Name and/or TxDOT Bridge Number:	
Property Type/Subtype:	TRANSPORTATION/Road-related/Highway Culvert
Building Form/Roof:	None/None
Wall/Roof Materials:	None/None
Architectural Style:	None
Construction Date:	c.1950
Description/Alterations:	Concrete box culvert carrying West Broadway Street.
Previously Surveyed?:	Not Previously Surveyed
Alternatives:	Red
National Register Eligibility:	Not eligible



Facing northwest

Surveyed Resources

Resource Number:	49c
Location or Address:	Railroad tracks over drainage canal north of West Broadway Street
City & County:	Corpus Christi, Nueces County
Resource Name and/or TxDOT Bridge Number:	
Property Type/Subtype:	TRANSPORTATION/Rail-related/Railroad Culvert
Building Form/Roof:	None/None
Wall/Roof Materials:	None/None
Architectural Style:	None
Construction Date:	c.1950
Description/Alterations:	Concrete and wood culvert over drainage canal carrying railroad tracks.
Previously Surveyed?:	Not Previously Surveyed
Alternatives:	Red
National Register Eligibility:	Not eligible



Facing north

Surveyed Resources

Resource Number:	49d
Location or Address:	Port Avenue over drainage canal
City & County:	Corpus Christi, Nueces County
Resource Name and/or TxDOT Bridge Number:	
Property Type/Subtype:	TRANSPORTATION/Road-related/Highway Culvert
Building Form/Roof:	None/None
Wall/Roof Materials:	None/None
Architectural Style:	None
Construction Date:	c.2000
Description/Alterations:	Non-historic-age five-box concrete culvert carrying Port Avenue.
Previously Surveyed?:	Not Previously Surveyed
Alternatives:	Red
National Register Eligibility:	Not eligible



Facing northeast

Surveyed Resources

Resource Number:	49e
Location or Address:	Port Avenue just east of culvert over drainage canal
City & County:	Corpus Christi, Nueces County
Resource Name and/or TxDOT Bridge Number:	
Property Type/Subtype:	WATER AND POWER/Floodgate
Building Form/Roof:	None/None
Wall/Roof Materials:	None/None
Architectural Style:	None
Construction Date:	c.1950
Description/Alterations:	Hand-closable metal and concrete floodgates and storage area at Port Avenue.
Previously Surveyed?:	Not Previously Surveyed
Alternatives:	Red
National Register Eligibility:	Not eligible



Facing northwest

Surveyed Resources

Resource Number:	49e
Location or Address:	Port Avenue just east of culvert over drainage canal
City & County:	Corpus Christi, Nueces County
Resource Name and/or TxDOT Bridge Number:	
Property Type/Subtype:	WATER AND POWER/Floodgate
Building Form/Roof:	None/None
Wall/Roof Materials:	None/None
Architectural Style:	None
Construction Date:	c.1950
Description/Alterations:	Hand-closable metal and concrete floodgates and storage area at Port Avenue.
Previously Surveyed?:	Not Previously Surveyed
Alternatives:	Red
National Register Eligibility:	Not eligible



Facing west, showing location of floodgates on either side of street

Surveyed Resources

Resource Number:	49f
Location or Address:	Broadway Street just east of culvert over drainage canal
City & County:	Corpus Christi, Nueces County
Resource Name and/or TxDOT Bridge Number:	
Property Type/Subtype:	WATER AND POWER/Floodgate
Building Form/Roof:	None/None
Wall/Roof Materials:	Metal and concrete/None
Architectural Style:	None
Construction Date:	c.1950
Description/Alterations:	Hand-closable floodgates and storage area at Broadway Street.
Previously Surveyed?:	Not Previously Surveyed
Alternatives:	Red
National Register Eligibility:	Not eligible



Facing west

Surveyed Resources

Resource Number:	49f
Location or Address:	Broadway Street just east of culvert over drainage canal
City & County:	Corpus Christi, Nueces County
Resource Name and/or TxDOT Bridge Number:	
Property Type/Subtype:	WATER AND POWER/Floodgate
Building Form/Roof:	None/None
Wall/Roof Materials:	Metal and concrete/None
Architectural Style:	None
Construction Date:	c.1950
Description/Alterations:	Hand-closable floodgates and storage area at Broadway Street.
Previously Surveyed?:	Not Previously Surveyed
Alternatives:	Red
National Register Eligibility:	Not eligible



Facing south

Surveyed Resources

Resource Number:	49g
Location or Address:	Just east of railroad culvert over drainage canal
City & County:	Corpus Christi, Nueces County
Resource Name and/or TxDOT Bridge Number:	
Property Type/Subtype:	WATER AND POWER/Floodgate
Building Form/Roof:	None/None
Wall/Roof Materials:	Metal and concrete/None
Architectural Style:	None
Construction Date:	c.1950
Description/Alterations:	Hand-closable floodgates and storage area at railroad culvert.
Previously Surveyed?:	Not Previously Surveyed
Alternatives:	Red
National Register Eligibility:	Not eligible



Facing northwest

Surveyed Resources

Resource Number:	49h
Location or Address:	East of drainage canal
City & County:	Corpus Christi, Nueces County
Resource Name and/or TxDOT Bridge Number:	
Property Type/Subtype:	WATER AND POWER/Levee
Building Form/Roof:	Linear/None
Wall/Roof Materials:	Earth/None
Architectural Style:	None
Construction Date:	c.1950
Description/Alterations:	Earthen levee located on the east side of the concrete drainage canal running north-south.
Previously Surveyed?:	Not Previously Surveyed
Alternatives:	Red
National Register Eligibility:	Not eligible



Facing south

Surveyed Resources

Resource Number:	49h
Location or Address:	East of drainage canal
City & County:	Corpus Christi, Nueces County
Resource Name and/or TxDOT Bridge Number:	
Property Type/Subtype:	WATER AND POWER/Levee
Building Form/Roof:	Linear/None
Wall/Roof Materials:	Earth/None
Architectural Style:	None
Construction Date:	c.1950
Description/Alterations:	Earthen levee located on the east side of the concrete drainage canal running north-south.
Previously Surveyed?:	Not Previously Surveyed
Alternatives:	Red
National Register Eligibility:	Not eligible



Facing south

Surveyed Resources

Resource Number:	50
Location or Address:	1129 Port Avenue
City & County:	Corpus Christi, Nueces County
Resource Name and/or TxDOT Bridge Number:	Bryant Heating and Cooling System
Property Type/Subtype:	COMMERCE/Office Building
Building Form/Roof:	Rectangular/Hip and side gable
Wall/Roof Materials:	Concrete block and metal/Asphalt shingle and metal
Architectural Style:	None
Construction Date:	c.1965
Description/Alterations:	Two-pane fixed glass windows, replacement door with multi-pane surround, large corrugated metal building attached at rear.
Previously Surveyed?:	2007 Survey Number: 045
Alternatives:	Red
National Register Eligibility:	Not eligible



Facing south

Surveyed Resources

Resource Number:	50
Location or Address:	1129 Port Avenue
City & County:	Corpus Christi, Nueces County
Resource Name and/or TxDOT Bridge Number:	Bryant Heating and Cooling System
Property Type/Subtype:	COMMERCE/Office Building
Building Form/Roof:	Rectangular/Hip and side gable
Wall/Roof Materials:	Concrete block and metal/Asphalt shingle and metal
Architectural Style:	None
Construction Date:	c.1965
Description/Alterations:	Two-pane fixed glass windows, replacement door with multi-pane surround, large corrugated metal building attached at rear.
Previously Surveyed?:	2007 Survey Number: 045
Alternatives:	Red
National Register Eligibility:	Not eligible



Facing southeast

Surveyed Resources

Resource Number:	51a
Location or Address:	1133 East Port Avenue
City & County:	Corpus Christi, Nueces County
Resource Name and/or TxDOT Bridge Number:	H&S Fabricators
Property Type/Subtype:	COMMERCE/Warehouse
Building Form/Roof:	Rectangular/Front gable
Wall/Roof Materials:	Metal/Metal
Architectural Style:	None
Construction Date:	c.1965
Description/Alterations:	Metal warehouse building with multiple rooflines.
Previously Surveyed?:	2007 Survey Number: 046
Alternatives:	Red
National Register Eligibility:	Not eligible



Facing southeast

Surveyed Resources

Resource Number:	51b
Location or Address:	1133 East Port Avenue
City & County:	Corpus Christi, Nueces County
Resource Name and/or TxDOT Bridge Number:	H&S Fabricators
Property Type/Subtype:	COMMERCE/Office Building
Building Form/Roof:	Rectangular/Front gable
Wall/Roof Materials:	Concrete block/Asphalt shingle
Architectural Style:	None
Construction Date:	c.1965
Description/Alterations:	Entrance on east elevation, one-over-one windows on west elevation.
Previously Surveyed?:	Not Previously Surveyed
Alternatives:	Red
National Register Eligibility:	Not eligible



Facing southwest

Surveyed Resources

Resource Number:	51c
Location or Address:	1133 East Port Avenue
City & County:	Corpus Christi, Nueces County
Resource Name and/or TxDOT Bridge Number:	H&S Fabricators
Property Type/Subtype:	COMMERCE/Office Building
Building Form/Roof:	Rectangular/Flat
Wall/Roof Materials:	Concrete block/Unknown
Architectural Style:	None
Construction Date:	c.1965
Description/Alterations:	One-over-one windows, entrance on north elevation.
Previously Surveyed?:	Not Previously Surveyed
Alternatives:	Red
National Register Eligibility:	Not eligible



Facing southwest

Surveyed Resources

Resource Number:	51d
Location or Address:	1133 East Port Avenue
City & County:	Corpus Christi, Nueces County
Resource Name and/or TxDOT Bridge Number:	H&S Fabricators
Property Type/Subtype:	COMMERCE/Warehouse
Building Form/Roof:	Rectangular/Front gable
Wall/Roof Materials:	Metal/Metal
Architectural Style:	None
Construction Date:	c.1965
Description/Alterations:	Metal warehouse building set in center of parcel.
Previously Surveyed?:	Not Previously Surveyed
Alternatives:	Red
National Register Eligibility:	Not eligible



Facing northeast

Surveyed Resources

Resource Number:	52
Location or Address:	1900 North Chaparral Street
City & County:	Corpus Christi, Nueces County
Resource Name and/or TxDOT Bridge Number:	Corpus Christi Museum of Science and History
Property Type/Subtype:	RECREATION AND CULTURE/Museum
Building Form/Roof:	Complex/Flat
Wall/Roof Materials:	Brick and stucco/Unknown
Architectural Style:	Modern
Construction Date:	1965
Description/Alterations:	Part of the Bayfront designed landscape. Large individual complex that has one large building and two ships on the east elevation (detached). Entry on west elevation with canopy and concrete round columns. Mid-1990s, two buildings were joined to create one building (via the entrance). Additional entrance at rear, as well as large green addition at rear sheeted with copper.
Previously Surveyed?:	Not Previously Surveyed
Alternatives:	Green
National Register Eligibility:	Not eligible



Facing east-northeast

Surveyed Resources

Resource Number:	52
Location or Address:	1900 North Chaparral Street
City & County:	Corpus Christi, Nueces County
Resource Name and/or TxDOT Bridge Number:	Corpus Christi Museum of Science and History
Property Type/Subtype:	RECREATION AND CULTURE/Museum
Building Form/Roof:	Complex/Flat
Wall/Roof Materials:	Brick and stucco/Unknown
Architectural Style:	Modern
Construction Date:	1965
Description/Alterations:	Part of the Bayfront designed landscape. Large individual complex that has one large building and two ships on the east elevation (detached). Entry on west elevation with canopy and concrete round columns. Mid-1990s, two buildings were joined to create one building (via the entrance). Additional entrance at rear, as well as large green addition at rear sheeted with copper.
Previously Surveyed?:	Not Previously Surveyed
Alternatives:	Green
National Register Eligibility:	Not eligible



Facing west-southwest

Surveyed Resources

Resource Number:	52
Location or Address:	1900 North Chaparral Street
City & County:	Corpus Christi, Nueces County
Resource Name and/or TxDOT Bridge Number:	Corpus Christi Museum of Science and History
Property Type/Subtype:	RECREATION AND CULTURE/Museum
Building Form/Roof:	Complex/Flat
Wall/Roof Materials:	Brick and stucco/Unknown
Architectural Style:	Modern
Construction Date:	1965
Description/Alterations:	Part of the Bayfront designed landscape. Large individual complex that has one large building and two ships on the east elevation (detached). Entry on west elevation with canopy and concrete round columns. Mid-1990s, two buildings were joined to create one building (via the entrance). Additional entrance at rear, as well as large green addition at rear sheeted with copper.
Previously Surveyed?:	Not Previously Surveyed
Alternatives:	Green
National Register Eligibility:	Not eligible



Facing west-southwest

Surveyed Resources

Resource Number:	52
Location or Address:	1900 North Chaparral Street
City & County:	Corpus Christi, Nueces County
Resource Name and/or TxDOT Bridge Number:	Corpus Christi Museum of Science and History
Property Type/Subtype:	RECREATION AND CULTURE/Museum
Building Form/Roof:	Complex/Flat
Wall/Roof Materials:	Brick and stucco/Unknown
Architectural Style:	Modern
Construction Date:	1965
Description/Alterations:	Part of the Bayfront designed landscape. Large individual complex that has one large building and two ships on the east elevation (detached). Entry on west elevation with canopy and concrete round columns. Mid-1990s, two buildings were joined to create one building (via the entrance). Additional entrance at rear, as well as large green addition at rear sheeted with copper.
Previously Surveyed?:	Not Previously Surveyed
Alternatives:	Green
National Register Eligibility:	Not eligible



Facing northwest

Surveyed Resources

Resource Number:	53
Location or Address:	1809 North Chaparral Street
City & County:	Corpus Christi, Nueces County
Resource Name and/or TxDOT Bridge Number:	Texas State Museum of Asian Cultures
Property Type/Subtype:	RECREATION AND CULTURE/Museum
Building Form/Roof:	Complex/Flat
Wall/Roof Materials:	Stucco/Unknown
Architectural Style:	Modern
Construction Date:	c.1945
Description/Alterations:	Two rectangular buildings joined by a central entry, fixed frame windows, surrounded by tall stucco wall. Originally the building was used for the International Longshoreman's Building. Bought by the museum in the 1990s, the building was altered and expanded and the museum opened at this location in 1998.
Previously Surveyed?:	2007 Survey Number: 024
Alternatives:	Green
National Register Eligibility:	Not eligible



Facing southwest

Surveyed Resources

Resource Number:	53
Location or Address:	1809 North Chaparral Street
City & County:	Corpus Christi, Nueces County
Resource Name and/or TxDOT Bridge Number:	Texas State Museum of Asian Cultures
Property Type/Subtype:	RECREATION AND CULTURE/Museum
Building Form/Roof:	Complex/Flat
Wall/Roof Materials:	Stucco/Unknown
Architectural Style:	Modern
Construction Date:	c.1945
Description/Alterations:	Two rectangular buildings joined by a central entry, fixed frame windows, surrounded by tall stucco wall. Originally the building was used for the International Longshoreman's Building. Bought by the museum in the 1990s, the building was altered and expanded and the museum opened at this location in 1998.
Previously Surveyed?:	2007 Survey Number: 024
Alternatives:	Green
National Register Eligibility:	Not eligible



Facing west

Surveyed Resources

Resource Number:	53
Location or Address:	1809 North Chaparral Street
City & County:	Corpus Christi, Nueces County
Resource Name and/or TxDOT Bridge Number:	Texas State Museum of Asian Cultures
Property Type/Subtype:	RECREATION AND CULTURE/Museum
Building Form/Roof:	Complex/Flat
Wall/Roof Materials:	Stucco/Unknown
Architectural Style:	Modern
Construction Date:	c.1945
Description/Alterations:	Two rectangular buildings joined by a central entry, fixed frame windows, surrounded by tall stucco wall. Originally the building was used for the International Longshoreman's Building. Bought by the museum in the 1990s, the building was altered and expanded and the museum opened at this location in 1998.
Previously Surveyed?:	2007 Survey Number: 024
Alternatives:	Green
National Register Eligibility:	Not eligible



Facing south

Surveyed Resources

Resource Number:	53
Location or Address:	1809 North Chaparral Street
City & County:	Corpus Christi, Nueces County
Resource Name and/or TxDOT Bridge Number:	Texas State Museum of Asian Cultures
Property Type/Subtype:	RECREATION AND CULTURE/Museum
Building Form/Roof:	Complex/Flat
Wall/Roof Materials:	Stucco/Unknown
Architectural Style:	Modern
Construction Date:	c.1945
Description/Alterations:	Two rectangular buildings joined by a central entry, fixed frame windows, surrounded by tall stucco wall. Originally the building was used for the International Longshoreman's Building. Bought by the museum in the 1990s, the building was altered and expanded and the museum opened at this location in 1998.
Previously Surveyed?:	2007 Survey Number: 024
Alternatives:	Green
National Register Eligibility:	Not eligible



Facing northwest

Surveyed Resources

Resource Number:	54
Location or Address:	1705-1711 North Mesquite Street
City & County:	Corpus Christi, Nueces County
Resource Name and/or TxDOT Bridge Number:	
Property Type/Subtype:	INDUSTRY/Warehouse
Building Form/Roof:	Rectangular/Front gable
Wall/Roof Materials:	Brick, metal siding, and stucco/Metal
Architectural Style:	None
Construction Date:	c.1955
Description/Alterations:	Complex of four building used as warehouses/loading dock and currently owned by City of Corpus Christi.
Previously Surveyed?:	2007 Survey Number: 026
Alternatives:	Green
National Register Eligibility:	Not eligible



Facing northwest

Surveyed Resources

Resource Number:	54
Location or Address:	1705-1711 North Mesquite Street
City & County:	Corpus Christi, Nueces County
Resource Name and/or TxDOT Bridge Number:	
Property Type/Subtype:	INDUSTRY/Warehouse
Building Form/Roof:	Rectangular/Front gable
Wall/Roof Materials:	Brick, metal siding, and stucco/Metal
Architectural Style:	None
Construction Date:	c.1955
Description/Alterations:	Complex of four building used as warehouses/loading dock and currently owned by City of Corpus Christi.
Previously Surveyed?:	2007 Survey Number: 026
Alternatives:	Green
National Register Eligibility:	Not eligible



Facing southwest

Surveyed Resources

Resource Number:	54
Location or Address:	1705-1711 North Mesquite Street
City & County:	Corpus Christi, Nueces County
Resource Name and/or TxDOT Bridge Number:	
Property Type/Subtype:	INDUSTRY/Warehouse
Building Form/Roof:	Rectangular/Front gable
Wall/Roof Materials:	Brick, metal siding, and stucco/Metal
Architectural Style:	None
Construction Date:	c.1955
Description/Alterations:	Complex of four building used as warehouses/loading dock and currently owned by City of Corpus Christi.
Previously Surveyed?:	2007 Survey Number: 026
Alternatives:	Green
National Register Eligibility:	Not eligible



Facing northeast

Surveyed Resources

Resource Number:	54
Location or Address:	1705-1711 North Mesquite Street
City & County:	Corpus Christi, Nueces County
Resource Name and/or TxDOT Bridge Number:	
Property Type/Subtype:	INDUSTRY/Warehouse
Building Form/Roof:	Rectangular/Front gable
Wall/Roof Materials:	Brick, metal siding, and stucco/Metal
Architectural Style:	None
Construction Date:	c.1955
Description/Alterations:	Complex of four building used as warehouses/loading dock and currently owned by City of Corpus Christi.
Previously Surveyed?:	2007 Survey Number: 026
Alternatives:	Green
National Register Eligibility:	Not eligible



Facing southeast

Surveyed Resources

Resource Number:	55
Location or Address:	1945 West Broadway Street
City & County:	Corpus Christi, Nueces County
Resource Name and/or TxDOT Bridge Number:	
Property Type/Subtype:	DOMESTIC/Ancillary building
Building Form/Roof:	Rectangular/Front gable
Wall/Roof Materials:	Plywood/Corrugated metal
Architectural Style:	None
Construction Date:	c.1950
Description/Alterations:	Concrete foundation made to look like stone. Obscured by brush and trees.
Previously Surveyed?:	Not Previously Surveyed
Alternatives:	Red
National Register Eligibility:	Not eligible



Facing south

Surveyed Resources

Resource Number:	55
Location or Address:	1945 West Broadway Street
City & County:	Corpus Christi, Nueces County
Resource Name and/or TxDOT Bridge Number:	
Property Type/Subtype:	DOMESTIC/Ancillary building
Building Form/Roof:	Rectangular/Front gable
Wall/Roof Materials:	Plywood/Corrugated metal
Architectural Style:	None
Construction Date:	c.1950
Description/Alterations:	Concrete foundation made to look like stone. Obscured by brush and trees.
Previously Surveyed?:	Not Previously Surveyed
Alternatives:	Red
National Register Eligibility:	Not eligible



Facing southeast

Surveyed Resources

Resource Number:	56
Location or Address:	c.1898 West Broadway Street
City & County:	Corpus Christi, Nueces County
Resource Name and/or TxDOT Bridge Number:	
Property Type/Subtype:	TRANSPORTATION/Rail-related/Ancillary building
Building Form/Roof:	Rectangular/Flat
Wall/Roof Materials:	Metal/Metal
Architectural Style:	None
Construction Date:	c.1970
Description/Alterations:	Metal-covered railcars used by Union Pacific. Unknown date and/or use. Concrete block building joins them together.
Previously Surveyed?:	2007 Survey Number: 049
Alternatives:	Orange
National Register Eligibility:	Not eligible



Facing southwest

Surveyed Resources

Resource Number:	56
Location or Address:	c.1898 West Broadway Street
City & County:	Corpus Christi, Nueces County
Resource Name and/or TxDOT Bridge Number:	
Property Type/Subtype:	TRANSPORTATION/Rail-related/Ancillary building
Building Form/Roof:	Rectangular/Flat
Wall/Roof Materials:	Metal/Metal
Architectural Style:	None
Construction Date:	c.1970
Description/Alterations:	Metal-covered railcars used by Union Pacific. Unknown date and/or use. Concrete block building joins them together.
Previously Surveyed?:	2007 Survey Number: 049
Alternatives:	Orange
National Register Eligibility:	Not eligible



Facing southwest

Surveyed Resources

Resource Number:	57
Location or Address:	c.1530 San Pedro Street
City & County:	Corpus Christi, Nueces County
Resource Name and/or TxDOT Bridge Number:	The Devine Temple of God Mission
Property Type/Subtype:	RELIGION & FUNERARY/Church
Building Form/Roof:	Rectangular/Front gable
Wall/Roof Materials:	Wood and asphalt shingle/Rolled asphalt
Architectural Style:	None
Construction Date:	c.1930
Description/Alterations:	Boarded doors and windows, non-historic-age access ramp on front elevation. The building was moved to this location after 1974. The Divine Temple of God took over the building in 1992 according to plaque.
Previously Surveyed?:	2007 Survey Number: 054
Alternatives:	Orange, Red
National Register Eligibility:	Not eligible



Facing southwest

Surveyed Resources

Resource Number:	57
Location or Address:	c.1530 San Pedro Street
City & County:	Corpus Christi, Nueces County
Resource Name and/or TxDOT Bridge Number:	The Devine Temple of God Mission
Property Type/Subtype:	RELIGION & FUNERARY/Church
Building Form/Roof:	Rectangular/Front gable
Wall/Roof Materials:	Wood and asphalt shingle/Rolled asphalt
Architectural Style:	None
Construction Date:	c.1930
Description/Alterations:	Boarded doors and windows, non-historic-age access ramp on front elevation. The building was moved to this location after 1974. The Divine Temple of God took over the building in 1992 according to plaque.
Previously Surveyed?:	2007 Survey Number: 054
Alternatives:	Orange, Red
National Register Eligibility:	Not eligible



Facing northwest

Surveyed Resources

Resource Number:	57
Location or Address:	c.1530 San Pedro Street
City & County:	Corpus Christi, Nueces County
Resource Name and/or TxDOT Bridge Number:	The Devine Temple of God Mission
Property Type/Subtype:	RELIGION & FUNERARY/Church
Building Form/Roof:	Rectangular/Front gable
Wall/Roof Materials:	Wood and asphalt shingle/Rolled asphalt
Architectural Style:	None
Construction Date:	c.1930
Description/Alterations:	Boarded doors and windows, non-historic-age access ramp on front elevation. The building was moved to this location after 1974. The Divine Temple of God took over the building in 1992 according to plaque.
Previously Surveyed?:	2007 Survey Number: 054
Alternatives:	Orange, Red
National Register Eligibility:	Not eligible



Plaque on east elevation

Surveyed Resources

Resource Number:	58
Location or Address:	817 Brewster Street
City & County:	Corpus Christi, Nueces County
Resource Name and/or TxDOT Bridge Number:	
Property Type/Subtype:	COMMERCE/Office Building
Building Form/Roof:	Rectangular/Flat
Wall/Roof Materials:	Concrete block, brick, and conrete panels/Unknown
Architectural Style:	Modern
Construction Date:	c.1960
Description/Alterations:	Entrance with aluminum frame door located on north elevation, multiple garage doors on north elevation.
Previously Surveyed?:	2007 Survey Number: 029
Alternatives:	Orange
National Register Eligibility:	Not eligible



Facing southwest

Surveyed Resources

Resource Number:	58
Location or Address:	817 Brewster Street
City & County:	Corpus Christi, Nueces County
Resource Name and/or TxDOT Bridge Number:	
Property Type/Subtype:	COMMERCE/Office Building
Building Form/Roof:	Rectangular/Flat
Wall/Roof Materials:	Concrete block, brick, and conrete panels/Unknown
Architectural Style:	Modern
Construction Date:	c.1960
Description/Alterations:	Entrance with aluminum frame door located on north elevation, multiple garage doors on north elevation.
Previously Surveyed?:	2007 Survey Number: 029
Alternatives:	Orange
National Register Eligibility:	Not eligible



Facing southeast

Surveyed Resources

Resource Number:	59
Location or Address:	1717-1721 North Tancahua Street
City & County:	Corpus Christi, Nueces County
Resource Name and/or TxDOT Bridge Number:	Batter's Box Training Center
Property Type/Subtype:	COMMERCE/Warehouse
Building Form/Roof:	Rectangular/Front gable
Wall/Roof Materials:	Brick and wood/Metal
Architectural Style:	None
Construction Date:	c.1950
Description/Alterations:	Three buildings grouped together as one with three rooflines, roman brick facade, garage doors on each building, multi-light and two-over-two windows, metal awning across facade.
Previously Surveyed?:	2007 Survey Number: 028
Alternatives:	Green, Orange
National Register Eligibility:	Not eligible



Facing northwest

Surveyed Resources

Resource Number:	59
Location or Address:	1717-1721 North Tancahua Street
City & County:	Corpus Christi, Nueces County
Resource Name and/or TxDOT Bridge Number:	Batter's Box Training Center
Property Type/Subtype:	COMMERCE/Warehouse
Building Form/Roof:	Rectangular/Front gable
Wall/Roof Materials:	Brick and wood/Metal
Architectural Style:	None
Construction Date:	c.1950
Description/Alterations:	Three buildings grouped together as one with three rooflines, roman brick facade, garage doors on each building, multi-light and two-over-two windows, metal awning across facade.
Previously Surveyed?:	2007 Survey Number: 028
Alternatives:	Green, Orange
National Register Eligibility:	Not eligible



Facing southwest

Surveyed Resources

Resource Number:	60
Location or Address:	1724 North Tancahua Street
City & County:	Corpus Christi, Nueces County
Resource Name and/or TxDOT Bridge Number:	Brewster Street Icehouse
Property Type/Subtype:	COMMERCE/Restaurant
Building Form/Roof:	Rectangular/Side gable
Wall/Roof Materials:	Metal Siding/Metal
Architectural Style:	None
Construction Date:	c.1960
Description/Alterations:	Large open air dining with large wooden deck structure on north elevation with awnings, rear shed roof addition.
Previously Surveyed?:	2007 Survey Number: 027
Alternatives:	Green, Orange
National Register Eligibility:	Not eligible



Facing southeast

Surveyed Resources

Resource Number:	60
Location or Address:	1724 North Tancahua Street
City & County:	Corpus Christi, Nueces County
Resource Name and/or TxDOT Bridge Number:	Brewster Street Icehouse
Property Type/Subtype:	COMMERCE/Restaurant
Building Form/Roof:	Rectangular/Side gable
Wall/Roof Materials:	Metal Siding/Metal
Architectural Style:	None
Construction Date:	c.1960
Description/Alterations:	Large open air dining with large wooden deck structure on north elevation with awnings, rear shed roof addition.
Previously Surveyed?:	2007 Survey Number: 027
Alternatives:	Green, Orange
National Register Eligibility:	Not eligible



Facing east-northeast

Surveyed Resources

Resource Number:	60
Location or Address:	1724 North Tancahua Street
City & County:	Corpus Christi, Nueces County
Resource Name and/or TxDOT Bridge Number:	Brewster Street Icehouse
Property Type/Subtype:	COMMERCE/Restaurant
Building Form/Roof:	Rectangular/Side gable
Wall/Roof Materials:	Metal Siding/Metal
Architectural Style:	None
Construction Date:	c.1960
Description/Alterations:	Large open air dining with large wooden deck structure on north elevation with awnings, rear shed roof addition.
Previously Surveyed?:	2007 Survey Number: 027
Alternatives:	Green, Orange
National Register Eligibility:	Not eligible



Facing south

Surveyed Resources

Resource Number:	61
Location or Address:	Railroad tracks south of the Brewster Street Icehouse crossing under Harbor Bridge
City & County:	Corpus Christi, Nueces County
Resource Name and/or TxDOT Bridge Number:	
Property Type/Subtype:	TRANSPORTATION/Rail-related/Railroad tracks
Building Form/Roof:	None/None
Wall/Roof Materials:	None/None
Architectural Style:	None
Construction Date:	c.1920
Description/Alterations:	Railroad tracks for the port area that travel west to the refinery area to just east of Harbor Bridge.
Previously Surveyed?:	Not Previously Surveyed
Alternatives:	Green, Orange, Red, Western
National Register Eligibility:	Not eligible



Facing east-northeast from Tancuahua Street

Surveyed Resources

Resource Number:	61
Location or Address:	Railroad tracks south of the Brewster Street Icehouse crossing under Harbor Bridge
City & County:	Corpus Christi, Nueces County
Resource Name and/or TxDOT Bridge Number:	
Property Type/Subtype:	TRANSPORTATION/Rail-related/Railroad tracks
Building Form/Roof:	None/None
Wall/Roof Materials:	None/None
Architectural Style:	None
Construction Date:	c.1920
Description/Alterations:	Railroad tracks for the port area that travel west to the refinery area to just east of Harbor Bridge.
Previously Surveyed?:	Not Previously Surveyed
Alternatives:	Green, Orange, Red, Western
National Register Eligibility:	Not eligible



Facing northeast from Brewster Street

Surveyed Resources

Resource Number:	61
Location or Address:	Railroad tracks south of the Brewster Street Icehouse crossing under Harbor Bridge
City & County:	Corpus Christi, Nueces County
Resource Name and/or TxDOT Bridge Number:	
Property Type/Subtype:	TRANSPORTATION/Rail-related/Railroad tracks
Building Form/Roof:	None/None
Wall/Roof Materials:	None/None
Architectural Style:	None
Construction Date:	c.1920
Description/Alterations:	Railroad tracks for the port area that travel west to the refinery area to just east of Harbor Bridge.
Previously Surveyed?:	Not Previously Surveyed
Alternatives:	Green, Orange, Red, Western
National Register Eligibility:	Not eligible



Facing south-southwest from Brewster Street

Surveyed Resources

Resource Number:	62
Location or Address:	1621 North Mesquite Street
City & County:	Corpus Christi, Nueces County
Resource Name and/or TxDOT Bridge Number:	Corpus Christi Ballet
Property Type/Subtype:	COMMERCE/Office building
Building Form/Roof:	Rectangular/Flat
Wall/Roof Materials:	Concrete block faced with brick/Unknown
Architectural Style:	None
Construction Date:	c.1950
Description/Alterations:	Window openings have glass block and some concrete block, canopy over front elevation, curved glass block and brick wall at northeast corner.
Previously Surveyed?:	Not Previously Surveyed
Alternatives:	Green
National Register Eligibility:	Not eligible



Facing southwest

Surveyed Resources

Resource Number:	62
Location or Address:	1621 North Mesquite Street
City & County:	Corpus Christi, Nueces County
Resource Name and/or TxDOT Bridge Number:	Corpus Christi Ballet
Property Type/Subtype:	COMMERCE/Office building
Building Form/Roof:	Rectangular/Flat
Wall/Roof Materials:	Concrete block faced with brick/Unknown
Architectural Style:	None
Construction Date:	c.1950
Description/Alterations:	Window openings have glass block and some concrete block, canopy over front elevation, curved glass block and brick wall at northeast corner.
Previously Surveyed?:	Not Previously Surveyed
Alternatives:	Green
National Register Eligibility:	Not eligible



Facing northwest

Surveyed Resources

Resource Number:	62
Location or Address:	1621 North Mesquite Street
City & County:	Corpus Christi, Nueces County
Resource Name and/or TxDOT Bridge Number:	Corpus Christi Ballet
Property Type/Subtype:	COMMERCE/Office building
Building Form/Roof:	Rectangular/Flat
Wall/Roof Materials:	Concrete block faced with brick/Unknown
Architectural Style:	None
Construction Date:	c.1950
Description/Alterations:	Window openings have glass block and some concrete block, canopy over front elevation, curved glass block and brick wall at northeast corner.
Previously Surveyed?:	Not Previously Surveyed
Alternatives:	Green
National Register Eligibility:	Not eligible



Facing south

Surveyed Resources

Resource Number:	63
Location or Address:	1621 North Mesquite Street
City & County:	Corpus Christi, Nueces County
Resource Name and/or TxDOT Bridge Number:	Carroll House
Property Type/Subtype:	DOMESTIC/Single family dwelling
Building Form/Roof:	Rectangular/Hip
Wall/Roof Materials:	Wood/Asphalt shingle
Architectural Style:	Bungalow
Construction Date:	1911
Description/Alterations:	One-over-one wood windows, full width front porch with hip roof and wood square post supports with wide fascia, hip roof dormer with two fixed light windows on front elevation, addition at rear with exposed rafter tails, front door has fixed light transom. House moved to current site in 2006, partially restored by local students. Former residence of Mary Carroll, only female superintendent of Corpus Christi schools.
Previously Surveyed?:	Not Previously Surveyed
Alternatives:	Green
National Register Eligibility:	Not eligible



Facing west

Surveyed Resources

Resource Number:	63
Location or Address:	1621 North Mesquite Street
City & County:	Corpus Christi, Nueces County
Resource Name and/or TxDOT Bridge Number:	Carroll House
Property Type/Subtype:	DOMESTIC/Single family dwelling
Building Form/Roof:	Rectangular/Hip
Wall/Roof Materials:	Wood/Asphalt shingle
Architectural Style:	Bungalow
Construction Date:	1911
Description/Alterations:	One-over-one wood windows, full width front porch with hip roof and wood square post supports with wide fascia, hip roof dormer with two fixed light windows on front elevation, addition at rear with exposed rafter tails, front door has fixed light transom. House moved to current site in 2006, partially restored by local students. Former residence of Mary Carroll, only female superintendent of Corpus Christi schools.
Previously Surveyed?:	Not Previously Surveyed
Alternatives:	Green
National Register Eligibility:	Not eligible



Facing west-northwest

Surveyed Resources

Resource Number:	63
Location or Address:	1621 North Mesquite Street
City & County:	Corpus Christi, Nueces County
Resource Name and/or TxDOT Bridge Number:	Carroll House
Property Type/Subtype:	DOMESTIC/Single family dwelling
Building Form/Roof:	Rectangular/Hip
Wall/Roof Materials:	Wood/Asphalt shingle
Architectural Style:	Bungalow
Construction Date:	1911
Description/Alterations:	One-over-one wood windows, full width front porch with hip roof and wood square post supports with wide fascia, hip roof dormer with two fixed light windows on front elevation, addition at rear with exposed rafter tails, front door has fixed light transom. House moved to current site in 2006, partially restored by local students. Former residence of Mary Carroll, only female superintendent of Corpus Christi schools.
Previously Surveyed?:	Not Previously Surveyed
Alternatives:	Green
National Register Eligibility:	Not eligible



Facing southeast

Surveyed Resources

Resource Number:	64
Location or Address:	1601 North Mesquite Street
City & County:	Corpus Christi, Nueces County
Resource Name and/or TxDOT Bridge Number:	Auction Arena
Property Type/Subtype:	INDUSTRY/Warehouse
Building Form/Roof:	Rectangular/Complex
Wall/Roof Materials:	Stucco and metal siding/Wood shingle
Architectural Style:	None
Construction Date:	c.1935
Description/Alterations:	Windows are stuccoed over, multiple garage doors on front and south elevations.
Previously Surveyed?:	Not Previously Surveyed
Alternatives:	Green
National Register Eligibility:	Not eligible



Facing northwest

Surveyed Resources

Resource Number:	64
Location or Address:	1601 North Mesquite Street
City & County:	Corpus Christi, Nueces County
Resource Name and/or TxDOT Bridge Number:	Auction Arena
Property Type/Subtype:	INDUSTRY/Warehouse
Building Form/Roof:	Rectangular/Complex
Wall/Roof Materials:	Stucco and metal siding/Wood shingle
Architectural Style:	None
Construction Date:	c.1935
Description/Alterations:	Windows are stuccoed over, multiple garage doors on front and south elevations.
Previously Surveyed?:	Not Previously Surveyed
Alternatives:	Green
National Register Eligibility:	Not eligible



Facing northwest

Surveyed Resources

Resource Number:	64
Location or Address:	1601 North Mesquite Street
City & County:	Corpus Christi, Nueces County
Resource Name and/or TxDOT Bridge Number:	Auction Arena
Property Type/Subtype:	INDUSTRY/Warehouse
Building Form/Roof:	Rectangular/Complex
Wall/Roof Materials:	Stucco and metal siding/Wood shingle
Architectural Style:	None
Construction Date:	c.1935
Description/Alterations:	Windows are stuccoed over, multiple garage doors on front and south elevations.
Previously Surveyed?:	Not Previously Surveyed
Alternatives:	Green
National Register Eligibility:	Not eligible



Facing east

Surveyed Resources

Resource Number:	65
Location or Address:	1517 North Mesquite Street
City & County:	Corpus Christi, Nueces County
Resource Name and/or TxDOT Bridge Number:	Lawrence House
Property Type/Subtype:	DOMESTIC/Single family dwelling
Building Form/Roof:	Rectangular/Side gable
Wall/Roof Materials:	Wood/Asphalt shingle
Architectural Style:	Queen Anne/Colonial Revival
Construction Date:	1893
Description/Alterations:	Two stories, two-over-two double hung wood windows, wood door with central window, transom, and surround, full width two-story wrap-around porch with turned wood spindles, rear porch with similar wood spindles, interior chimney. The Buddy Lawrence home, located on his farm at Up River Road and McBride Lane a few miles west of Corpus Christi, was moved in 1998 to this location.
Previously Surveyed?:	Not Previously Surveyed
Alternatives:	Green
National Register Eligibility:	Not eligible



Facing southwest

Surveyed Resources

Resource Number:	65
Location or Address:	1517 North Mesquite Street
City & County:	Corpus Christi, Nueces County
Resource Name and/or TxDOT Bridge Number:	Lawrence House
Property Type/Subtype:	DOMESTIC/Single family dwelling
Building Form/Roof:	Rectangular/Side gable
Wall/Roof Materials:	Wood/Asphalt shingle
Architectural Style:	Queen Anne/Colonial Revival
Construction Date:	1893
Description/Alterations:	Two stories, two-over-two double hung wood windows, wood door with central window, transom, and surround, full width two-story wrap-around porch with turned wood spindles, rear porch with similar wood spindles, interior chimney. The Buddy Lawrence home, located on his farm at Up River Road and McBride Lane a few miles west of Corpus Christi, was moved in 1998 to this location.
Previously Surveyed?:	Not Previously Surveyed
Alternatives:	Green
National Register Eligibility:	Not eligible



Facing northwest

Surveyed Resources

Resource Number:	66
Location or Address:	1517 North Mesquite Street
City & County:	Corpus Christi, Nueces County
Resource Name and/or TxDOT Bridge Number:	Lawrence House marker
Property Type/Subtype:	RECREATION AND CULTURE/Historic marker
Building Form/Roof:	None/None
Wall/Roof Materials:	None/None
Architectural Style:	Aluminum plaque on pole
Construction Date:	2010
Description/Alterations:	Non-historic-age OTHM for "Theodore Merchant Lawrence, Jr."
Previously Surveyed?:	Not Previously Surveyed
Alternatives:	Green
National Register Eligibility:	Not eligible



Facing northwest

Surveyed Resources

Resource Number:	66
Location or Address:	1517 North Mesquite Street
City & County:	Corpus Christi, Nueces County
Resource Name and/or TxDOT Bridge Number:	Lawrence House marker
Property Type/Subtype:	RECREATION AND CULTURE/Historic marker
Building Form/Roof:	None/None
Wall/Roof Materials:	None/None
Architectural Style:	Aluminum plaque on pole
Construction Date:	2010
Description/Alterations:	Non-historic-age OTHM for "Theodore Merchant Lawrence, Jr."
Previously Surveyed?:	Not Previously Surveyed
Alternatives:	Green
National Register Eligibility:	Not eligible



Facing west

Surveyed Resources

Resource Number:	67
Location or Address:	c.1505 North Mesquite Street
City & County:	Corpus Christi, Nueces County
Resource Name and/or TxDOT Bridge Number:	Steamboat House/W.T. Ropes House
Property Type/Subtype:	DOMESTIC/Single family dwelling
Building Form/Roof:	Complex/Complex
Wall/Roof Materials:	Wood/Asphalt shingle
Architectural Style:	Queen Anne
Construction Date:	c.1890
Description/Alterations:	Two stories, boarded doors and windows, decorative brackets and gable end siding, two-story turret, porch removed. Moved to this location December 2007. Current site is house's third location.
Previously Surveyed?:	Not Previously Surveyed
Alternatives:	Green
National Register Eligibility:	Not eligible



Facing southwest

Surveyed Resources

Resource Number:	67
Location or Address:	c.1505 North Mesquite Street
City & County:	Corpus Christi, Nueces County
Resource Name and/or TxDOT Bridge Number:	Steamboat House/W.T. Ropes House
Property Type/Subtype:	DOMESTIC/Single family dwelling
Building Form/Roof:	Complex/Complex
Wall/Roof Materials:	Wood/Asphalt shingle
Architectural Style:	Queen Anne
Construction Date:	c.1890
Description/Alterations:	Two stories, boarded doors and windows, decorative brackets and gable end siding, two-story turret, porch removed. Moved to this location December 2007. Current site is house's third location.
Previously Surveyed?:	Not Previously Surveyed
Alternatives:	Green
National Register Eligibility:	Not eligible



Facing west

Surveyed Resources

Resource Number:	68
Location or Address:	1506 West Broadway Street
City & County:	Corpus Christi, Nueces County
Resource Name and/or TxDOT Bridge Number:	
Property Type/Subtype:	INDUSTRY/warehouse
Building Form/Roof:	Rectangular/Front gable
Wall/Roof Materials:	Metal siding and plywood/Metal
Architectural Style:	None
Construction Date:	c.1970
Description/Alterations:	Group of three attached warehouse buildings, multiple garage doors on south elevation.
Previously Surveyed?:	Not Previously Surveyed
Alternatives:	Green
National Register Eligibility:	Not eligible



Facing northeast

Surveyed Resources

Resource Number:	68
Location or Address:	1506 West Broadway Street
City & County:	Corpus Christi, Nueces County
Resource Name and/or TxDOT Bridge Number:	
Property Type/Subtype:	INDUSTRY/warehouse
Building Form/Roof:	Rectangular/Front gable
Wall/Roof Materials:	Metal siding and plywood/Metal
Architectural Style:	None
Construction Date:	c.1970
Description/Alterations:	Group of three attached warehouse buildings, multiple garage doors on south elevation.
Previously Surveyed?:	Not Previously Surveyed
Alternatives:	Green
National Register Eligibility:	Not eligible



Facing southeast

Surveyed Resources

Resource Number:	69
Location or Address:	523 Fitzgerald Street
City & County:	Corpus Christi, Nueces County
Resource Name and/or TxDOT Bridge Number:	
Property Type/Subtype:	INDUSTRY/warehouse
Building Form/Roof:	Rectangular/Flat
Wall/Roof Materials:	Brick/Unknown
Architectural Style:	None
Construction Date:	c.1965
Description/Alterations:	Garage doors and loading dock on south elevation, secondary door on west elevation.
Previously Surveyed?:	Not Previously Surveyed
Alternatives:	Green
National Register Eligibility:	Not eligible



Facing northeast

Surveyed Resources

Resource Number:	69
Location or Address:	523 Fitzgerald Street
City & County:	Corpus Christi, Nueces County
Resource Name and/or TxDOT Bridge Number:	
Property Type/Subtype:	INDUSTRY/warehouse
Building Form/Roof:	Rectangular/Flat
Wall/Roof Materials:	Brick/Unknown
Architectural Style:	None
Construction Date:	c.1965
Description/Alterations:	Garage doors and loading dock on south elevation, secondary door on west elevation.
Previously Surveyed?:	Not Previously Surveyed
Alternatives:	Green
National Register Eligibility:	Not eligible



Facing southeast

Surveyed Resources

Resource Number:	70
Location or Address:	1714 Floral Street
City & County:	Corpus Christi, Nueces County
Resource Name and/or TxDOT Bridge Number:	
Property Type/Subtype:	DOMESTIC/Single family dwelling
Building Form/Roof:	Rectangular/Side gable
Wall/Roof Materials:	Wood/Asphalt shingle
Architectural Style:	None
Construction Date:	c.1920
Description/Alterations:	Attached carport on south elevation, boarded windows and doors.
Previously Surveyed?:	Not Previously Surveyed
Alternatives:	Western
National Register Eligibility:	Not eligible



Facing southeast

Surveyed Resources

Resource Number:	70
Location or Address:	1714 Floral Street
City & County:	Corpus Christi, Nueces County
Resource Name and/or TxDOT Bridge Number:	
Property Type/Subtype:	DOMESTIC/Single family dwelling
Building Form/Roof:	Rectangular/Side gable
Wall/Roof Materials:	Wood/Asphalt shingle
Architectural Style:	None
Construction Date:	c.1920
Description/Alterations:	Attached carport on south elevation, boarded windows and doors.
Previously Surveyed?:	Not Previously Surveyed
Alternatives:	Western
National Register Eligibility:	Not eligible



Facing north-northeast

Surveyed Resources

Resource Number:	71a
Location or Address:	3013 Minton Street
City & County:	Corpus Christi, Nueces County
Resource Name and/or TxDOT Bridge Number:	
Property Type/Subtype:	DOMESTIC/Single family dwelling
Building Form/Roof:	Rectangular/Front gable
Wall/Roof Materials:	Wood/Asphalt shingle
Architectural Style:	None
Construction Date:	c.1920
Description/Alterations:	Exposed rafter tails, front gable entry porch with wooden post supports, covered windows.
Previously Surveyed?:	Not Previously Surveyed
Alternatives:	Western
National Register Eligibility:	Not eligible



Facing southwest

Surveyed Resources

Resource Number:	71a
Location or Address:	3013 Minton Street
City & County:	Corpus Christi, Nueces County
Resource Name and/or TxDOT Bridge Number:	
Property Type/Subtype:	DOMESTIC/Single family dwelling
Building Form/Roof:	Rectangular/Front gable
Wall/Roof Materials:	Wood/Asphalt shingle
Architectural Style:	None
Construction Date:	c.1920
Description/Alterations:	Exposed rafter tails, front gable entry porch with wooden post supports, covered windows.
Previously Surveyed?:	Not Previously Surveyed
Alternatives:	Western
National Register Eligibility:	Not eligible



Facing southeast

Surveyed Resources

Resource Number:	71b
Location or Address:	3013 Minton Street
City & County:	Corpus Christi, Nueces County
Resource Name and/or TxDOT Bridge Number:	
Property Type/Subtype:	DOMESTIC/Single family dwelling
Building Form/Roof:	Rectangular/Front gable
Wall/Roof Materials:	Wood/Asphalt shingle
Architectural Style:	None
Construction Date:	c.1920
Description/Alterations:	Detached single car garage, exposed rafter tails.
Previously Surveyed?:	Not Previously Surveyed
Alternatives:	Western
National Register Eligibility:	Not eligible



Facing southwest

Surveyed Resources

Resource Number:	71b
Location or Address:	3013 Minton Street
City & County:	Corpus Christi, Nueces County
Resource Name and/or TxDOT Bridge Number:	
Property Type/Subtype:	DOMESTIC/Single family dwelling
Building Form/Roof:	Rectangular/Front gable
Wall/Roof Materials:	Wood/Asphalt shingle
Architectural Style:	None
Construction Date:	c.1920
Description/Alterations:	Detached single car garage, exposed rafter tails.
Previously Surveyed?:	Not Previously Surveyed
Alternatives:	Western
National Register Eligibility:	Not eligible



Facing southeast

Surveyed Resources

Resource Number:	72
Location or Address:	3013 Minton Street
City & County:	Corpus Christi, Nueces County
Resource Name and/or TxDOT Bridge Number:	
Property Type/Subtype:	DOMESTIC/Single family dwelling
Building Form/Roof:	Rectangular/Flat with mansard feature
Wall/Roof Materials:	Wood/Unknown
Architectural Style:	None
Construction Date:	c.1920
Description/Alterations:	Two stories with two-story porch on north elevation, three-over-one windows, boarded windows and doors on both stories.
Previously Surveyed?:	Not Previously Surveyed
Alternatives:	Western
National Register Eligibility:	Not eligible



Facing southeast

Surveyed Resources

Resource Number:	72
Location or Address:	3013 Minton Street
City & County:	Corpus Christi, Nueces County
Resource Name and/or TxDOT Bridge Number:	
Property Type/Subtype:	DOMESTIC/Single family dwelling
Building Form/Roof:	Rectangular/Flat with mansard feature
Wall/Roof Materials:	Wood/Unknown
Architectural Style:	None
Construction Date:	c.1920
Description/Alterations:	Two stories with two-story porch on north elevation, three-over-one windows, boarded windows and doors on both stories.
Previously Surveyed?:	Not Previously Surveyed
Alternatives:	Western
National Register Eligibility:	Not eligible



Facing north

Surveyed Resources

Resource Number:	73
Location or Address:	2925 Minton Street
City & County:	Corpus Christi, Nueces County
Resource Name and/or TxDOT Bridge Number:	
Property Type/Subtype:	DOMESTIC/Single family dwelling
Building Form/Roof:	Rectangular/Complex
Wall/Roof Materials:	Wood/Asphalt shingles
Architectural Style:	Modern
Construction Date:	c.1950
Description/Alterations:	Covered windows, front gable entry porch with replacement metal porch supports, boxed eaves.
Previously Surveyed?:	Not Previously Surveyed
Alternatives:	Western
National Register Eligibility:	Not eligible



Facing southeast

Surveyed Resources

Resource Number:	73
Location or Address:	2925 Minton Street
City & County:	Corpus Christi, Nueces County
Resource Name and/or TxDOT Bridge Number:	
Property Type/Subtype:	DOMESTIC/Single family dwelling
Building Form/Roof:	Rectangular/Complex
Wall/Roof Materials:	Wood/Asphalt shingles
Architectural Style:	Modern
Construction Date:	c.1950
Description/Alterations:	Covered windows, front gable entry porch with replacement metal porch supports, boxed eaves.
Previously Surveyed?:	Not Previously Surveyed
Alternatives:	Western
National Register Eligibility:	Not eligible



Facing south

Surveyed Resources

Resource Number:	74
Location or Address:	2923 Minton Street
City & County:	Corpus Christi, Nueces County
Resource Name and/or TxDOT Bridge Number:	
Property Type/Subtype:	DOMESTIC/Single family dwelling
Building Form/Roof:	Rectangular/Front gable
Wall/Roof Materials:	Wood/Asphalt shingle
Architectural Style:	None
Construction Date:	c.1970
Description/Alterations:	One-over-one aluminum and covered windows, attached shed roof porch on front elevation with wooden post supports. Detached carport on east elevation.
Previously Surveyed?:	Not Previously Surveyed
Alternatives:	Western
National Register Eligibility:	Not eligible



Facing southeast

Surveyed Resources

Resource Number:	74
Location or Address:	2923 Minton Street
City & County:	Corpus Christi, Nueces County
Resource Name and/or TxDOT Bridge Number:	
Property Type/Subtype:	DOMESTIC/Single family dwelling
Building Form/Roof:	Rectangular/Front gable
Wall/Roof Materials:	Wood/Asphalt shingle
Architectural Style:	None
Construction Date:	c.1970
Description/Alterations:	One-over-one aluminum and covered windows, attached shed roof porch on front elevation with wooden post supports. Detached carport on east elevation.
Previously Surveyed?:	Not Previously Surveyed
Alternatives:	Western
National Register Eligibility:	Not eligible



Facing south

Surveyed Resources

Resource Number:	75
Location or Address:	2925 Koepke Street
City & County:	Corpus Christi, Nueces County
Resource Name and/or TxDOT Bridge Number:	
Property Type/Subtype:	DOMESTIC/Single family dwelling
Building Form/Roof:	Rectangular/Side gable
Wall/Roof Materials:	Vinyl siding/Asphalt shingle
Architectural Style:	None
Construction Date:	c.1935
Description/Alterations:	Replacement aluminum frame windows and replacement front door, shed roof entry porch on north elevation with wooden porch supports.
Previously Surveyed?:	Not Previously Surveyed
Alternatives:	Western
National Register Eligibility:	Not eligible



Facing southeast

Surveyed Resources

Resource Number:	75
Location or Address:	2925 Koepke Street
City & County:	Corpus Christi, Nueces County
Resource Name and/or TxDOT Bridge Number:	
Property Type/Subtype:	DOMESTIC/Single family dwelling
Building Form/Roof:	Rectangular/Side gable
Wall/Roof Materials:	Vinyl siding/Asphalt shingle
Architectural Style:	None
Construction Date:	c.1935
Description/Alterations:	Replacement aluminum frame windows and replacement front door, shed roof entry porch on north elevation with wooden porch supports.
Previously Surveyed?:	Not Previously Surveyed
Alternatives:	Western
National Register Eligibility:	Not eligible



Facing southwest

Surveyed Resources

Resource Number:	76
Location or Address:	1502 Burns Street
City & County:	Corpus Christi, Nueces County
Resource Name and/or TxDOT Bridge Number:	The Tippin Inn
Property Type/Subtype:	DOMESTIC/Hotel
Building Form/Roof:	Rectangular/Front gable and flat
Wall/Roof Materials:	Asbestos shingle and wood/Asphalt shingle and unknown
Architectural Style:	None
Construction Date:	c.1920
Description/Alterations:	One story massing has bubble windows and secondary entry with shed roof porch supported with knee brackets. Two story massing addition dates to c.1930, one-over-one wood windows, flat roof porch with wood porch supports, exposed rafter tails.
Previously Surveyed?:	2007 Survey Number: 053
Alternatives:	Orange, Red
National Register Eligibility:	Not eligible



Facing southwest

Surveyed Resources

Resource Number:	76
Location or Address:	1502 Burns Street
City & County:	Corpus Christi, Nueces County
Resource Name and/or TxDOT Bridge Number:	The Tippin Inn
Property Type/Subtype:	DOMESTIC/Hotel
Building Form/Roof:	Rectangular/Front gable and flat
Wall/Roof Materials:	Asbestos shingle and wood/Asphalt shingle and unknown
Architectural Style:	None
Construction Date:	c.1920
Description/Alterations:	One story massing has bubble windows and secondary entry with shed roof porch supported with knee brackets. Two story massing addition dates to c.1930, one-over-one wood windows, flat roof porch with wood porch supports, exposed rafter tails.
Previously Surveyed?:	2007 Survey Number: 053
Alternatives:	Orange, Red
National Register Eligibility:	Not eligible



Facing northwest

Surveyed Resources

Resource Number:	77
Location or Address:	1421 Sam Rankin Street
City & County:	Corpus Christi, Nueces County
Resource Name and/or TxDOT Bridge Number:	
Property Type/Subtype:	COMMERCE/General Commercial
Building Form/Roof:	Rectangular/Side gable
Wall/Roof Materials:	Brick/Asphalt shingle
Architectural Style:	None
Construction Date:	c.1955
Description/Alterations:	Boarded windows and doors, projecting brick wall at south elevation.
Previously Surveyed?:	Not Previously Surveyed
Alternatives:	Orange
National Register Eligibility:	Not eligible



Facing southwest

Surveyed Resources

Resource Number:	77
Location or Address:	1421 Sam Rankin Street
City & County:	Corpus Christi, Nueces County
Resource Name and/or TxDOT Bridge Number:	
Property Type/Subtype:	COMMERCE/General Commercial
Building Form/Roof:	Rectangular/Side gable
Wall/Roof Materials:	Brick/Asphalt shingle
Architectural Style:	None
Construction Date:	c.1955
Description/Alterations:	Boarded windows and doors, projecting brick wall at south elevation.
Previously Surveyed?:	Not Previously Surveyed
Alternatives:	Orange
National Register Eligibility:	Not eligible



Facing northwest

Surveyed Resources

Resource Number:	78a
Location or Address:	1401 Alameda Street
City & County:	Corpus Christi, Nueces County
Resource Name and/or TxDOT Bridge Number:	Northside Manor Apartment Complex
Property Type/Subtype:	DOMESTIC/Apartment Complex
Building Form/Roof:	Rectangular/Side gable
Wall/Roof Materials:	Brick and wood composite/Asphalt shingle
Architectural Style:	None
Construction Date:	1968
Description/Alterations:	Nine apartment buildings and an office building, built in 1968 by the St. Matthew Missionary Baptist Church. The architect was John M. Olson, and the contractor was Lee Roy Cole. Complex was designed for low-income families. A second group of buildings was built four blocks away as an extension of this housing complex a few years later, but was planned with this complex.
Previously Surveyed?:	Not Previously Surveyed
Alternatives:	Orange
National Register Eligibility:	Not eligible



Facing northwest

Surveyed Resources

Resource Number:	78b
Location or Address:	1401 Alameda Street
City & County:	Corpus Christi, Nueces County
Resource Name and/or TxDOT Bridge Number:	Northside Manor Apartment Complex
Property Type/Subtype:	DOMESTIC/Apartment Complex/Apartment Building
Building Form/Roof:	Rectangular/Side gable
Wall/Roof Materials:	Brick and wood composite/Asphalt shingle
Architectural Style:	None
Construction Date:	1968
Description/Alterations:	Three stories, central stairwell, 12 unit apartment building, two-over-two aluminum frame windows.
Previously Surveyed?:	Not Previously Surveyed
Alternatives:	Orange
National Register Eligibility:	Not eligible



Facing north-northeast

Surveyed Resources

Resource Number:	78c
Location or Address:	1401 Alameda Street
City & County:	Corpus Christi, Nueces County
Resource Name and/or TxDOT Bridge Number:	Northside Manor Apartment Complex
Property Type/Subtype:	DOMESTIC/Apartment Complex/Apartment Building
Building Form/Roof:	Rectangular/Side gable
Wall/Roof Materials:	Brick and wood composite/Asphalt shingle
Architectural Style:	None
Construction Date:	1968
Description/Alterations:	Three stories, two central stairwells, 24 unit apartment building, two-over-two aluminum frame windows.
Previously Surveyed?:	Not Previously Surveyed
Alternatives:	Orange
National Register Eligibility:	Not eligible



Facing north-northeast

Surveyed Resources

Resource Number:	78d
Location or Address:	1401 Alameda Street
City & County:	Corpus Christi, Nueces County
Resource Name and/or TxDOT Bridge Number:	Northside Manor Apartment Complex
Property Type/Subtype:	DOMESTIC/Apartment Complex/Apartment Building
Building Form/Roof:	Rectangular/Side gable
Wall/Roof Materials:	Brick and wood composite/Asphalt shingle
Architectural Style:	None
Construction Date:	1968
Description/Alterations:	Three stories, central stairwell, 12 unit apartment building, two-over-two aluminum frame windows.
Previously Surveyed?:	Not Previously Surveyed
Alternatives:	Orange
National Register Eligibility:	Not eligible



Facing north

Surveyed Resources

Resource Number:	78e
Location or Address:	1401 Alameda Street
City & County:	Corpus Christi, Nueces County
Resource Name and/or TxDOT Bridge Number:	Northside Manor Apartment Complex
Property Type/Subtype:	DOMESTIC/Apartment Building
Building Form/Roof:	Rectangular/Side gable
Wall/Roof Materials:	Brick and wood composite/Asphalt shingle
Architectural Style:	None
Construction Date:	1968
Description/Alterations:	Three stories, two central stairwells, 24 unit apartment building, two-over-two aluminum frame windows.
Previously Surveyed?:	Not Previously Surveyed
Alternatives:	Orange
National Register Eligibility:	Not eligible



Facing northwest

Surveyed Resources

Resource Number:	78f
Location or Address:	1401 Alameda Street
City & County:	Corpus Christi, Nueces County
Resource Name and/or TxDOT Bridge Number:	Northside Manor Apartment Complex - Office
Property Type/Subtype:	COMMERCE/Apartment Complex/Office Building
Building Form/Roof:	Rectangular/Side gable
Wall/Roof Materials:	Brick and wood composite/Asphalt shingle
Architectural Style:	None
Construction Date:	1968
Description/Alterations:	Office building for apartment complex, wide overhanging eaves, recessed entry with cutaway entry.
Previously Surveyed?:	Not Previously Surveyed
Alternatives:	Orange
National Register Eligibility:	Not eligible



Facing northeast

Surveyed Resources

Resource Number:	78g
Location or Address:	1401 Alameda Street
City & County:	Corpus Christi, Nueces County
Resource Name and/or TxDOT Bridge Number:	Northside Manor Apartment Complex
Property Type/Subtype:	DOMESTIC/Apartment Complex/Apartment Building
Building Form/Roof:	Rectangular/Side gable
Wall/Roof Materials:	Brick and wood composite/Asphalt shingle
Architectural Style:	None
Construction Date:	1968
Description/Alterations:	Three stories, two central stairwells, 24 unit apartment building, two-over-two aluminum frame windows.
Previously Surveyed?:	Not Previously Surveyed
Alternatives:	Orange
National Register Eligibility:	Not eligible



Facing northeast

Surveyed Resources

Resource Number:	78h
Location or Address:	1401 Alameda Street
City & County:	Corpus Christi, Nueces County
Resource Name and/or TxDOT Bridge Number:	Northside Manor Apartment Complex
Property Type/Subtype:	DOMESTIC/Apartment Building
Building Form/Roof:	Rectangular/Side gable
Wall/Roof Materials:	Brick and wood composite/Asphalt shingle
Architectural Style:	None
Construction Date:	1968
Description/Alterations:	Three stories, two central stairwells, 24 unit apartment building, two-over-two aluminum frame windows.
Previously Surveyed?:	Not Previously Surveyed
Alternatives:	Orange
National Register Eligibility:	Not eligible



Facing southwest

Surveyed Resources

Resource Number:	78i
Location or Address:	1401 Alameda Street
City & County:	Corpus Christi, Nueces County
Resource Name and/or TxDOT Bridge Number:	Northside Manor Apartment Complex
Property Type/Subtype:	DOMESTIC/Apartment Building
Building Form/Roof:	Rectangular/Side gable
Wall/Roof Materials:	Brick and wood composite/Asphalt shingle
Architectural Style:	None
Construction Date:	1968
Description/Alterations:	Three stories, two central stairwells, 24 unit apartment building, two-over-two aluminum frame windows.
Previously Surveyed?:	Not Previously Surveyed
Alternatives:	Orange
National Register Eligibility:	Not eligible



Facing southeast

Surveyed Resources

Resource Number:	78j
Location or Address:	1401 Alameda Street
City & County:	Corpus Christi, Nueces County
Resource Name and/or TxDOT Bridge Number:	Northside Manor Apartment Complex
Property Type/Subtype:	DOMESTIC/Apartment Building
Building Form/Roof:	Rectangular/Side gable
Wall/Roof Materials:	Brick and wood composite/Asphalt shingle
Architectural Style:	None
Construction Date:	1968
Description/Alterations:	Three stories, two stairwells, 12 unit apartment building, two-over-two aluminum frame windows.
Previously Surveyed?:	Not Previously Surveyed
Alternatives:	Orange
National Register Eligibility:	Not eligible



Facing southwest

Surveyed Resources

Resource Number:	78k
Location or Address:	1401 Alameda Street
City & County:	Corpus Christi, Nueces County
Resource Name and/or TxDOT Bridge Number:	Northside Manor Apartment Complex
Property Type/Subtype:	DOMESTIC/Apartment Building
Building Form/Roof:	Rectangular/Side gable
Wall/Roof Materials:	Brick and wood composite/Asphalt shingle
Architectural Style:	None
Construction Date:	1968
Description/Alterations:	Three stories, two stairwells, 12 unit apartment building, two-over-two aluminum frame windows.
Previously Surveyed?:	Not Previously Surveyed
Alternatives:	Orange
National Register Eligibility:	Not eligible



Facing southeast

Surveyed Resources

Resource Number:	79
Location or Address:	1331 Sam Rankin Street
City & County:	Corpus Christi, Nueces County
Resource Name and/or TxDOT Bridge Number:	Erma's Diner
Property Type/Subtype:	COMMERCE/Restaurant
Building Form/Roof:	Rectangular/Complex
Wall/Roof Materials:	Wood/Asphalt shingle
Architectural Style:	None
Construction Date:	c.1945
Description/Alterations:	Off-center entrance door, side-by-side sliding windows, parapet roof.
Previously Surveyed?:	2007 Survey Number: 064
Alternatives:	Orange
National Register Eligibility:	Not eligible



Facing southwest

Surveyed Resources

Resource Number:	79
Location or Address:	1331 Sam Rankin Street
City & County:	Corpus Christi, Nueces County
Resource Name and/or TxDOT Bridge Number:	Erma's Diner
Property Type/Subtype:	COMMERCE/Restaurant
Building Form/Roof:	Rectangular/Complex
Wall/Roof Materials:	Wood/Asphalt shingle
Architectural Style:	None
Construction Date:	c.1945
Description/Alterations:	Off-center entrance door, side-by-side sliding windows, parapet roof.
Previously Surveyed?:	2007 Survey Number: 064
Alternatives:	Orange
National Register Eligibility:	Not eligible



Facing northwest

Surveyed Resources

Resource Number:	80
Location or Address:	c.1325 Sam Rankin Street
City & County:	Corpus Christi, Nueces County
Resource Name and/or TxDOT Bridge Number:	
Property Type/Subtype:	COMMERCE/Store
Building Form/Roof:	Rectangular/Flat
Wall/Roof Materials:	Brick and wood composite/Unknown
Architectural Style:	None
Construction Date:	c.1955
Description/Alterations:	Boarded windows and doors, no indication of previous use.
Previously Surveyed?:	2007 Survey Number: 065
Alternatives:	Orange
National Register Eligibility:	Not eligible



Facing southwest

Surveyed Resources

Resource Number:	80
Location or Address:	c.1325 Sam Rankin Street
City & County:	Corpus Christi, Nueces County
Resource Name and/or TxDOT Bridge Number:	
Property Type/Subtype:	COMMERCE/Store
Building Form/Roof:	Rectangular/Flat
Wall/Roof Materials:	Brick and wood composite/Unknown
Architectural Style:	None
Construction Date:	c.1955
Description/Alterations:	Boarded windows and doors, no indication of previous use.
Previously Surveyed?:	2007 Survey Number: 065
Alternatives:	Orange
National Register Eligibility:	Not eligible



Facing northwest

Surveyed Resources

Resource Number:	81
Location or Address:	1322 Sam Rankin Street
City & County:	Corpus Christi, Nueces County
Resource Name and/or TxDOT Bridge Number:	
Property Type/Subtype:	DOMESTIC/Single family dwelling
Building Form/Roof:	Rectangular/Front gable
Wall/Roof Materials:	Wood/Asphalt shingle
Architectural Style:	None
Construction Date:	c.1965
Description/Alterations:	Cutaway front porch, exposed rafter tails, one-over-one windows and sliding windows.
Previously Surveyed?:	Not Previously Surveyed
Alternatives:	Orange
National Register Eligibility:	Not eligible



Facing southeast

Surveyed Resources

Resource Number:	81
Location or Address:	1322 Sam Rankin Street
City & County:	Corpus Christi, Nueces County
Resource Name and/or TxDOT Bridge Number:	
Property Type/Subtype:	DOMESTIC/Single family dwelling
Building Form/Roof:	Rectangular/Front gable
Wall/Roof Materials:	Wood/Asphalt shingle
Architectural Style:	None
Construction Date:	c.1965
Description/Alterations:	Cutaway front porch, exposed rafter tails, one-over-one windows and sliding windows.
Previously Surveyed?:	Not Previously Surveyed
Alternatives:	Orange
National Register Eligibility:	Not eligible



Facing east

Surveyed Resources

Resource Number:	82
Location or Address:	c.1320 Sam Rankin Street
City & County:	Corpus Christi, Nueces County
Resource Name and/or TxDOT Bridge Number:	
Property Type/Subtype:	DOMESTIC/Single family dwelling
Building Form/Roof:	Rectangular/Front gable
Wall/Roof Materials:	Wood/Asphalt shingle
Architectural Style:	None
Construction Date:	c.1930
Description/Alterations:	Cutaway front porch, exposed rafter tails, boarded windows and doors. Building obscured by vegetation.
Previously Surveyed?:	Not Previously Surveyed
Alternatives:	Orange
National Register Eligibility:	Not eligible



Facing east

Surveyed Resources

Resource Number:	82
Location or Address:	c.1320 Sam Rankin Street
City & County:	Corpus Christi, Nueces County
Resource Name and/or TxDOT Bridge Number:	
Property Type/Subtype:	DOMESTIC/Single family dwelling
Building Form/Roof:	Rectangular/Front gable
Wall/Roof Materials:	Wood/Asphalt shingle
Architectural Style:	None
Construction Date:	c.1930
Description/Alterations:	Cutaway front porch, exposed rafter tails, boarded windows and doors. Building obscured by vegetation.
Previously Surveyed?:	Not Previously Surveyed
Alternatives:	Orange
National Register Eligibility:	Not eligible



Facing east-northeast

Surveyed Resources

Resource Number:	83
Location or Address:	c.1318 Sam Rankin Street
City & County:	Corpus Christi, Nueces County
Resource Name and/or TxDOT Bridge Number:	
Property Type/Subtype:	DOMESTIC/Single family dwelling
Building Form/Roof:	Rectangular/Front gable
Wall/Roof Materials:	Wood/Asphalt shingle
Architectural Style:	None
Construction Date:	c.1930
Description/Alterations:	Cutaway front porch, exposed rafter tails, boarded windows and doors.
Previously Surveyed?:	Not Previously Surveyed
Alternatives:	Orange
National Register Eligibility:	Not eligible



Facing east

Surveyed Resources

Resource Number:	83
Location or Address:	c.1318 Sam Rankin Street
City & County:	Corpus Christi, Nueces County
Resource Name and/or TxDOT Bridge Number:	
Property Type/Subtype:	DOMESTIC/Single family dwelling
Building Form/Roof:	Rectangular/Front gable
Wall/Roof Materials:	Wood/Asphalt shingle
Architectural Style:	None
Construction Date:	c.1930
Description/Alterations:	Cutaway front porch, exposed rafter tails, boarded windows and doors.
Previously Surveyed?:	Not Previously Surveyed
Alternatives:	Orange
National Register Eligibility:	Not eligible



Facing east-northeast

Surveyed Resources

Resource Number:	84
Location or Address:	1513 Chipito Street
City & County:	Corpus Christi, Nueces County
Resource Name and/or TxDOT Bridge Number:	
Property Type/Subtype:	DOMESTIC/Single family dwelling
Building Form/Roof:	Rectangular/Front gable
Wall/Roof Materials:	Wood/Asphalt shingle
Architectural Style:	None
Construction Date:	c.1930
Description/Alterations:	Cutaway porch with wood porch supports, exposed rafter tails, replacement sliding windows.
Previously Surveyed?:	Not Previously Surveyed
Alternatives:	Orange
National Register Eligibility:	Not eligible



Facing southeast

Surveyed Resources

Resource Number:	84
Location or Address:	1513 Chipito Street
City & County:	Corpus Christi, Nueces County
Resource Name and/or TxDOT Bridge Number:	
Property Type/Subtype:	DOMESTIC/Single family dwelling
Building Form/Roof:	Rectangular/Front gable
Wall/Roof Materials:	Wood/Asphalt shingle
Architectural Style:	None
Construction Date:	c.1930
Description/Alterations:	Cutaway porch with wood porch supports, exposed rafter tails, replacement sliding windows.
Previously Surveyed?:	Not Previously Surveyed
Alternatives:	Orange
National Register Eligibility:	Not eligible



Facing southwest

Surveyed Resources

Resource Number:	85
Location or Address:	1317 Sam Rankin Street
City & County:	Corpus Christi, Nueces County
Resource Name and/or TxDOT Bridge Number:	
Property Type/Subtype:	DOMESTIC/Single family dwelling
Building Form/Roof:	Rectangular/Hip
Wall/Roof Materials:	Wood/Rolled asphalt
Architectural Style:	None
Construction Date:	c.1930
Description/Alterations:	Cutaway front porch, exposed rafter tails, boarded windows and doors.
Previously Surveyed?:	Not Previously Surveyed
Alternatives:	Orange
National Register Eligibility:	Not eligible



Facing east

Surveyed Resources

Resource Number:	85
Location or Address:	1317 Sam Rankin Street
City & County:	Corpus Christi, Nueces County
Resource Name and/or TxDOT Bridge Number:	
Property Type/Subtype:	DOMESTIC/Single family dwelling
Building Form/Roof:	Rectangular/Hip
Wall/Roof Materials:	Wood/Rolled asphalt
Architectural Style:	None
Construction Date:	c.1930
Description/Alterations:	Cutaway front porch, exposed rafter tails, boarded windows and doors.
Previously Surveyed?:	Not Previously Surveyed
Alternatives:	Orange
National Register Eligibility:	Not eligible



Facing east-northeast

Surveyed Resources

Resource Number:	86
Location or Address:	1507 Chipito Street
City & County:	Corpus Christi, Nueces County
Resource Name and/or TxDOT Bridge Number:	
Property Type/Subtype:	DOMESTIC/Single family dwelling
Building Form/Roof:	Rectangular/Front gable
Wall/Roof Materials:	Wood/Asphalt shingle
Architectural Style:	None
Construction Date:	c.1930
Description/Alterations:	Cutaway porch with wood porch supports, exposed rafter ends, replacement sliding windows.
Previously Surveyed?:	Not Previously Surveyed
Alternatives:	Orange
National Register Eligibility:	Not eligible



Facing southeast

Surveyed Resources

Resource Number:	86
Location or Address:	1507 Chipito Street
City & County:	Corpus Christi, Nueces County
Resource Name and/or TxDOT Bridge Number:	
Property Type/Subtype:	DOMESTIC/Single family dwelling
Building Form/Roof:	Rectangular/Front gable
Wall/Roof Materials:	Wood/Asphalt shingle
Architectural Style:	None
Construction Date:	c.1930
Description/Alterations:	Cutaway porch with wood porch supports, exposed rafter ends, replacement sliding windows.
Previously Surveyed?:	Not Previously Surveyed
Alternatives:	Orange
National Register Eligibility:	Not eligible



Facing southwest

Surveyed Resources

Resource Number:	87
Location or Address:	c.1310 Sam Rankin Street
City & County:	Corpus Christi, Nueces County
Resource Name and/or TxDOT Bridge Number:	
Property Type/Subtype:	DOMESTIC/Single family dwelling
Building Form/Roof:	Rectangular/Hip
Wall/Roof Materials:	Wood/Rolled asphalt
Architectural Style:	None
Construction Date:	c.1925
Description/Alterations:	Cutaway front porch, exposed rafter tails, boarded windows and doors.
Previously Surveyed?:	2007 Survey Number: 062
Alternatives:	Orange
National Register Eligibility:	Not eligible



Facing east-southeast

Surveyed Resources

Resource Number:	87
Location or Address:	c.1310 Sam Rankin Street
City & County:	Corpus Christi, Nueces County
Resource Name and/or TxDOT Bridge Number:	
Property Type/Subtype:	DOMESTIC/Single family dwelling
Building Form/Roof:	Rectangular/Hip
Wall/Roof Materials:	Wood/Rolled asphalt
Architectural Style:	None
Construction Date:	c.1925
Description/Alterations:	Cutaway front porch, exposed rafter tails, boarded windows and doors.
Previously Surveyed?:	2007 Survey Number: 062
Alternatives:	Orange
National Register Eligibility:	Not eligible



Facing northeast

Surveyed Resources

Resource Number:	88
Location or Address:	1222 Sam Rankin Street
City & County:	Corpus Christi, Nueces County
Resource Name and/or TxDOT Bridge Number:	
Property Type/Subtype:	DOMESTIC/Single family dwelling
Building Form/Roof:	Rectangular/Hip
Wall/Roof Materials:	Board and batten siding/Rolled asphalt
Architectural Style:	None
Construction Date:	c.1940
Description/Alterations:	Boarded windows and doors, exposed rafter tails, cutaway porch on south elevation.
Previously Surveyed?:	2007 Survey Number: 063
Alternatives:	Orange
National Register Eligibility:	Not eligible



Facing southeast

Surveyed Resources

Resource Number:	88
Location or Address:	1222 Sam Rankin Street
City & County:	Corpus Christi, Nueces County
Resource Name and/or TxDOT Bridge Number:	
Property Type/Subtype:	DOMESTIC/Single family dwelling
Building Form/Roof:	Rectangular/Hip
Wall/Roof Materials:	Board and batten siding/Rolled asphalt
Architectural Style:	None
Construction Date:	c.1940
Description/Alterations:	Boarded windows and doors, exposed rafter tails, cutaway porch on south elevation.
Previously Surveyed?:	2007 Survey Number: 063
Alternatives:	Orange
National Register Eligibility:	Not eligible



Facing northeast

Surveyed Resources

Resource Number:	89
Location or Address:	1218B Carline Alley
City & County:	Corpus Christi, Nueces County
Resource Name and/or TxDOT Bridge Number:	
Property Type/Subtype:	DOMESTIC/Single family dwelling
Building Form/Roof:	L-plan/Intersecting gable
Wall/Roof Materials:	Wood/Asphalt shingle
Architectural Style:	None
Construction Date:	c.1935
Description/Alterations:	Exposed rafter tails, shed roof front porch, overhanging eaves with brackets, multiple entries.
Previously Surveyed?:	2007 Survey Number: 060
Alternatives:	Orange, Red
National Register Eligibility:	Not eligible



Facing northeast

Surveyed Resources

Resource Number:	89
Location or Address:	1218B Carline Alley
City & County:	Corpus Christi, Nueces County
Resource Name and/or TxDOT Bridge Number:	
Property Type/Subtype:	DOMESTIC/Single family dwelling
Building Form/Roof:	L-plan/Intersecting gable
Wall/Roof Materials:	Wood/Asphalt shingle
Architectural Style:	None
Construction Date:	c.1935
Description/Alterations:	Exposed rafter tails, shed roof front porch, overhanging eaves with brackets, multiple entries.
Previously Surveyed?:	2007 Survey Number: 060
Alternatives:	Orange, Red
National Register Eligibility:	Not eligible



Facing east

Surveyed Resources

Resource Number:	90
Location or Address:	1218A Carline Alley
City & County:	Corpus Christi, Nueces County
Resource Name and/or TxDOT Bridge Number:	
Property Type/Subtype:	DOMESTIC/Rectangular
Building Form/Roof:	Rectangular/Hip
Wall/Roof Materials:	Wood/Rolled asphalt
Architectural Style:	None
Construction Date:	c.1935
Description/Alterations:	Exposed rafter tails, shed roof awning with knee bracing, one-over-one wood windows.
Previously Surveyed?:	2007 Survey Number: 059
Alternatives:	Orange, Red
National Register Eligibility:	Not eligible



Facing northeast

Surveyed Resources

Resource Number:	90
Location or Address:	1218A Carline Alley
City & County:	Corpus Christi, Nueces County
Resource Name and/or TxDOT Bridge Number:	
Property Type/Subtype:	DOMESTIC/Rectangular
Building Form/Roof:	Rectangular/Hip
Wall/Roof Materials:	Wood/Rolled asphalt
Architectural Style:	None
Construction Date:	c.1935
Description/Alterations:	Exposed rafter tails, shed roof awning with knee bracing, one-over-one wood windows.
Previously Surveyed?:	2007 Survey Number: 059
Alternatives:	Orange, Red
National Register Eligibility:	Not eligible



Facing east-southeast

Surveyed Resources

Resource Number:	91
Location or Address:	1207 Sam Rankin Street
City & County:	Corpus Christi, Nueces County
Resource Name and/or TxDOT Bridge Number:	
Property Type/Subtype:	COMMERCE/Store
Building Form/Roof:	Rectangular/Flat
Wall/Roof Materials:	Brick, tile, and concrete block/Unknown
Architectural Style:	Moderne
Construction Date:	c.1945
Description/Alterations:	Wraparound awning, tile on storefront, horizontal brick coursing, band of vertical brick coursing at roofline.
Previously Surveyed?:	2007 Survey Number: 067
Alternatives:	Orange
National Register Eligibility:	Not eligible



Facing southwest

Surveyed Resources

Resource Number:	91
Location or Address:	1207 Sam Rankin Street
City & County:	Corpus Christi, Nueces County
Resource Name and/or TxDOT Bridge Number:	
Property Type/Subtype:	COMMERCE/Store
Building Form/Roof:	Rectangular/Flat
Wall/Roof Materials:	Brick, tile, and concrete block/Unknown
Architectural Style:	Moderne
Construction Date:	c.1945
Description/Alterations:	Wraparound awning, tile on storefront, horizontal brick coursing, band of vertical brick coursing at roofline.
Previously Surveyed?:	2007 Survey Number: 067
Alternatives:	Orange
National Register Eligibility:	Not eligible



Facing northwest

Surveyed Resources

Resource Number:	92
Location or Address:	1210 Carline Alley
City & County:	Corpus Christi, Nueces County
Resource Name and/or TxDOT Bridge Number:	
Property Type/Subtype:	DOMESTIC/Single family dwelling
Building Form/Roof:	Rectangular/Hip
Wall/Roof Materials:	Wood/Asphalt shingle
Architectural Style:	None
Construction Date:	c.1935
Description/Alterations:	One-over-one aluminum frame windows, shed roof awning with knee bracing, exposed rafter tails.
Previously Surveyed?:	2007 Survey Number: 058
Alternatives:	Orange, Red
National Register Eligibility:	Not eligible



Facing northeast

Surveyed Resources

Resource Number:	92
Location or Address:	1210 Carline Alley
City & County:	Corpus Christi, Nueces County
Resource Name and/or TxDOT Bridge Number:	
Property Type/Subtype:	DOMESTIC/Single family dwelling
Building Form/Roof:	Rectangular/Hip
Wall/Roof Materials:	Wood/Asphalt shingle
Architectural Style:	None
Construction Date:	c.1935
Description/Alterations:	One-over-one aluminum frame windows, shed roof awning with knee bracing, exposed rafter tails.
Previously Surveyed?:	2007 Survey Number: 058
Alternatives:	Orange, Red
National Register Eligibility:	Not eligible



Facing southeast

Surveyed Resources

Resource Number:	93
Location or Address:	1211 Sam Rankin Street
City & County:	Corpus Christi, Nueces County
Resource Name and/or TxDOT Bridge Number:	Unity Chapel Funeral Home
Property Type/Subtype:	RELIGION & FUNERARY/Funeral Home
Building Form/Roof:	Rectangular/Cross hip
Wall/Roof Materials:	Brick/Asphalt shingle
Architectural Style:	None
Construction Date:	c.1940
Description/Alterations:	Porte cochre with brick supports, arched window screens, modillion brick pattern at roofline, hip roof cupola, attached two-car garage flat roof of concrete block, addition on south elevation. Originally built as the Carline Clinic Hospital, for the African-American population of the neighborhood.
Previously Surveyed?:	2007 Survey Number: 070
Alternatives:	Orange
National Register Eligibility:	Not eligible



Facing southwest

Surveyed Resources

Resource Number:	93
Location or Address:	1211 Sam Rankin Street
City & County:	Corpus Christi, Nueces County
Resource Name and/or TxDOT Bridge Number:	Unity Chapel Funeral Home
Property Type/Subtype:	RELIGION & FUNERARY/Funeral Home
Building Form/Roof:	Rectangular/Cross hip
Wall/Roof Materials:	Brick/Asphalt shingle
Architectural Style:	None
Construction Date:	c.1940
Description/Alterations:	Porte cochre with brick supports, arched window screens, modillion brick pattern at roofline, hip roof cupola, attached two-car garage flat roof of concrete block, addition on south elevation. Originally built as the Carline Clinic Hospital, for the African-American population of the neighborhood.
Previously Surveyed?:	2007 Survey Number: 070
Alternatives:	Orange
National Register Eligibility:	Not eligible



Facing southeast

Surveyed Resources

Resource Number:	94
Location or Address:	1206 Sam Rankin Street
City & County:	Corpus Christi, Nueces County
Resource Name and/or TxDOT Bridge Number:	St. Paul United Methodist Church
Property Type/Subtype:	RELIGION & FUNERARY/Church
Building Form/Roof:	L-plan/Intersecting gable
Wall/Roof Materials:	Brick/Asphalt shingle
Architectural Style:	Mixed Revival
Construction Date:	1952
Description/Alterations:	Buttresses on side and rear elevations, replacement and stained glass windows, six-over-six windows on rear elevation, Gothic arched windows on south elevation, rounded arch entry, minimalist bell tower, replacement doors on south elevation.
Previously Surveyed?:	2007 Survey Number: 069
Alternatives:	Orange
National Register Eligibility:	Not eligible



Facing northeast

Surveyed Resources

Resource Number:	94
Location or Address:	1206 Sam Rankin Street
City & County:	Corpus Christi, Nueces County
Resource Name and/or TxDOT Bridge Number:	St. Paul United Methodist Church
Property Type/Subtype:	RELIGION & FUNERARY/Church
Building Form/Roof:	L-plan/Intersecting gable
Wall/Roof Materials:	Brick/Asphalt shingle
Architectural Style:	Mixed Revival
Construction Date:	1952
Description/Alterations:	Buttresses on side and rear elevations, replacement and stained glass windows, six-over-six windows on rear elevation, Gothic arched windows on south elevation, rounded arch entry, minimalist bell tower, replacement doors on south elevation.
Previously Surveyed?:	2007 Survey Number: 069
Alternatives:	Orange
National Register Eligibility:	Not eligible



Facing southeast

Surveyed Resources

Resource Number:	94
Location or Address:	1206 Sam Rankin Street
City & County:	Corpus Christi, Nueces County
Resource Name and/or TxDOT Bridge Number:	St. Paul United Methodist Church
Property Type/Subtype:	RELIGION & FUNERARY/Church
Building Form/Roof:	L-plan/Intersecting gable
Wall/Roof Materials:	Brick/Asphalt shingle
Architectural Style:	Mixed Revival
Construction Date:	1952
Description/Alterations:	Buttresses on side and rear elevations, replacement and stained glass windows, six-over-six windows on rear elevation, Gothic arched windows on south elevation, rounded arch entry, minimalist bell tower, replacement doors on south elevation.
Previously Surveyed?:	2007 Survey Number: 069
Alternatives:	Orange
National Register Eligibility:	Not eligible



Facing west-northwest

Surveyed Resources

Resource Number:	94
Location or Address:	1206 Sam Rankin Street
City & County:	Corpus Christi, Nueces County
Resource Name and/or TxDOT Bridge Number:	St. Paul United Methodist Church
Property Type/Subtype:	RELIGION & FUNERARY/Church
Building Form/Roof:	L-plan/Intersecting gable
Wall/Roof Materials:	Brick/Asphalt shingle
Architectural Style:	Mixed Revival
Construction Date:	1952
Description/Alterations:	Buttresses on side and rear elevations, replacement and stained glass windows, six-over-six windows on rear elevation, Gothic arched windows on south elevation, rounded arch entry, minimalist bell tower, replacement doors on south elevation.
Previously Surveyed?:	2007 Survey Number: 069
Alternatives:	Orange
National Register Eligibility:	Not eligible



Cornerstone on west elevation

Surveyed Resources

Resource Number:	95
Location or Address:	1308 Lobo Street
City & County:	Corpus Christi, Nueces County
Resource Name and/or TxDOT Bridge Number:	
Property Type/Subtype:	DOMESTIC/Single family dwelling
Building Form/Roof:	Rectangular/Hip
Wall/Roof Materials:	Board and batten siding/Rolled asphalt
Architectural Style:	None
Construction Date:	c.1935
Description/Alterations:	Exposed rafter tails, cutaway front porch with wood supports, windows covered by screens.
Previously Surveyed?:	Not Previously Surveyed
Alternatives:	Orange
National Register Eligibility:	Not eligible



Facing northeast

Surveyed Resources

Resource Number:	95
Location or Address:	1308 Lobo Street
City & County:	Corpus Christi, Nueces County
Resource Name and/or TxDOT Bridge Number:	
Property Type/Subtype:	DOMESTIC/Single family dwelling
Building Form/Roof:	Rectangular/Hip
Wall/Roof Materials:	Board and batten siding/Rolled asphalt
Architectural Style:	None
Construction Date:	c.1935
Description/Alterations:	Exposed rafter tails, cutaway front porch with wood supports, windows covered by screens.
Previously Surveyed?:	Not Previously Surveyed
Alternatives:	Orange
National Register Eligibility:	Not eligible



Facing northwest

Surveyed Resources

Resource Number:	96
Location or Address:	1117 Sam Rankin Street
City & County:	Corpus Christi, Nueces County
Resource Name and/or TxDOT Bridge Number:	
Property Type/Subtype:	DOMESTIC/Single family dwelling
Building Form/Roof:	Rectangular/Front gable
Wall/Roof Materials:	Wood/Asphalt shingle
Architectural Style:	None
Construction Date:	c.1950
Description/Alterations:	Two-over-two and replacement multi-light windows, front gable porch with square supports.
Previously Surveyed?:	2007 Survey Number: 071
Alternatives:	Orange, Red
National Register Eligibility:	Not eligible



Facing southwest

Surveyed Resources

Resource Number:	96
Location or Address:	1117 Sam Rankin Street
City & County:	Corpus Christi, Nueces County
Resource Name and/or TxDOT Bridge Number:	
Property Type/Subtype:	DOMESTIC/Single family dwelling
Building Form/Roof:	Rectangular/Front gable
Wall/Roof Materials:	Wood/Asphalt shingle
Architectural Style:	None
Construction Date:	c.1950
Description/Alterations:	Two-over-two and replacement multi-light windows, front gable porch with square supports.
Previously Surveyed?:	2007 Survey Number: 071
Alternatives:	Orange, Red
National Register Eligibility:	Not eligible



Facing northwest

Surveyed Resources

Resource Number:	97
Location or Address:	1115 Sam Rankin Street
City & County:	Corpus Christi, Nueces County
Resource Name and/or TxDOT Bridge Number:	
Property Type/Subtype:	DOMESTIC/Single family dwelling
Building Form/Roof:	Rectangular/Cross gable
Wall/Roof Materials:	Wood/Asphalt shingle
Architectural Style:	None
Construction Date:	c.1930
Description/Alterations:	Two-over-two aluminum frame windows, cutaway porch with wood supports.
Previously Surveyed?:	2007 Survey Number: 072
Alternatives:	Orange, Red
National Register Eligibility:	Not eligible



Facing southwest

Surveyed Resources

Resource Number:	97
Location or Address:	1115 Sam Rankin Street
City & County:	Corpus Christi, Nueces County
Resource Name and/or TxDOT Bridge Number:	
Property Type/Subtype:	DOMESTIC/Single family dwelling
Building Form/Roof:	Rectangular/Cross gable
Wall/Roof Materials:	Wood/Asphalt shingle
Architectural Style:	None
Construction Date:	c.1930
Description/Alterations:	Two-over-two aluminum frame windows, cutaway porch with wood supports.
Previously Surveyed?:	2007 Survey Number: 072
Alternatives:	Orange, Red
National Register Eligibility:	Not eligible



Facing northwest

Surveyed Resources

Resource Number:	98
Location or Address:	1114 Sam Rankin Street
City & County:	Corpus Christi, Nueces County
Resource Name and/or TxDOT Bridge Number:	Carver Elementary School (former)
Property Type/Subtype:	EDUCATION/School
Building Form/Roof:	Rectangular/Flat
Wall/Roof Materials:	Brick/Unknown
Architectural Style:	None
Construction Date:	c.1945
Description/Alterations:	Two stories, boarded windows and doors, concrete kickplate and coursing between stories, vertical brick near roofline, concrete coping at roofline, stucco and brick, flat roof, with boarded windows and doors, projecting walls on north elevation, 1960s addition. Opened by 1948, in the early 1970s it became office space for the city of Corpus Christi, then was used by various community groups.
Previously Surveyed?:	2007 Survey Number: 073
Alternatives:	Orange, Red
National Register Eligibility:	Not eligible



Facing east

Surveyed Resources

Resource Number:	98
Location or Address:	1114 Sam Rankin Street
City & County:	Corpus Christi, Nueces County
Resource Name and/or TxDOT Bridge Number:	Carver Elementary School (former)
Property Type/Subtype:	EDUCATION/School
Building Form/Roof:	Rectangular/Flat
Wall/Roof Materials:	Brick/Unknown
Architectural Style:	None
Construction Date:	c.1945
Description/Alterations:	Two stories, boarded windows and doors, concrete kickplate and coursing between stories, vertical brick near roofline, concrete coping at roofline, stucco and brick, flat roof, with boarded windows and doors, projecting walls on north elevation, 1960s addition. Opened by 1948, in the early 1970s it became office space for the city of Corpus Christi, then was used by various community groups.
Previously Surveyed?:	2007 Survey Number: 073
Alternatives:	Orange, Red
National Register Eligibility:	Not eligible



Facing northeast

Surveyed Resources

Resource Number:	98
Location or Address:	1114 Sam Rankin Street
City & County:	Corpus Christi, Nueces County
Resource Name and/or TxDOT Bridge Number:	Carver Elementary School (former)
Property Type/Subtype:	EDUCATION/School
Building Form/Roof:	Rectangular/Flat
Wall/Roof Materials:	Brick/Unknown
Architectural Style:	None
Construction Date:	c.1945
Description/Alterations:	Two stories, boarded windows and doors, concrete kickplate and coursing between stories, vertical brick near roofline, concrete coping at roofline, stucco and brick, flat roof, with boarded windows and doors, projecting walls on north elevation, 1960s addition. Opened by 1948, in the early 1970s it became office space for the city of Corpus Christi, then was used by various community groups.
Previously Surveyed?:	2007 Survey Number: 073
Alternatives:	Orange, Red
National Register Eligibility:	Not eligible



Facing east-southeast

Surveyed Resources

Resource Number:	98
Location or Address:	1114 Sam Rankin Street
City & County:	Corpus Christi, Nueces County
Resource Name and/or TxDOT Bridge Number:	Carver Elementary School (former)
Property Type/Subtype:	EDUCATION/School
Building Form/Roof:	Rectangular/Flat
Wall/Roof Materials:	Brick/Unknown
Architectural Style:	None
Construction Date:	c.1945
Description/Alterations:	Two stories, boarded windows and doors, concrete kickplate and coursing between stories, vertical brick near roofline, concrete coping at roofline, stucco and brick, flat roof, with boarded windows and doors, projecting walls on north elevation, 1960s addition. Opened by 1948, in the early 1970s it became office space for the city of Corpus Christi, then was used by various community groups.
Previously Surveyed?:	2007 Survey Number: 073
Alternatives:	Orange, Red
National Register Eligibility:	Not eligible



Facing west-southwest

Surveyed Resources

Resource Number:	99a
Location or Address:	1715-1735 Lobo Street
City & County:	Corpus Christi, Nueces County
Resource Name and/or TxDOT Bridge Number:	North Side Manor Apartments Annex (1401 North Alameda)
Property Type/Subtype:	DOMESTIC/Apartment Building
Building Form/Roof:	Rectangular/Side gable
Wall/Roof Materials:	Brick and wood/Asphalt shingle
Architectural Style:	None
Construction Date:	c.1970
Description/Alterations:	Two stories, two-over-two aluminum frame windows, exterior entrances. Part of apartment complex of two buildings with three addresses per building.
Previously Surveyed?:	Not Previously Surveyed
Alternatives:	Orange, Red
National Register Eligibility:	Not eligible



Facing southeast

Surveyed Resources

Resource Number:	99a
Location or Address:	1715-1735 Lobo Street
City & County:	Corpus Christi, Nueces County
Resource Name and/or TxDOT Bridge Number:	North Side Manor Apartments Annex (1401 North Alameda)
Property Type/Subtype:	DOMESTIC/Apartment Building
Building Form/Roof:	Rectangular/Side gable
Wall/Roof Materials:	Brick and wood/Asphalt shingle
Architectural Style:	None
Construction Date:	c.1970
Description/Alterations:	Two stories, two-over-two aluminum frame windows, exterior entrances. Part of apartment complex of two buildings with three addresses per building.
Previously Surveyed?:	Not Previously Surveyed
Alternatives:	Orange, Red
National Register Eligibility:	Not eligible



Facing southwest

Surveyed Resources

Resource Number:	99b
Location or Address:	1715-1735 Lobo Street
City & County:	Corpus Christi, Nueces County
Resource Name and/or TxDOT Bridge Number:	North Side Manor Apartments Annex (1401 North Alameda)
Property Type/Subtype:	DOMESTIC/Apartment Building
Building Form/Roof:	Rectangular/Side gable
Wall/Roof Materials:	Brick and wood/Asphalt shingle
Architectural Style:	None
Construction Date:	c.1970
Description/Alterations:	Two stories, two-over-two aluminum frame windows, exterior entrances. Part of apartment complex of two buildings with three addresses per building.
Previously Surveyed?:	Not Previously Surveyed
Alternatives:	Orange, Red
National Register Eligibility:	Not eligible



Facing southwest

Surveyed Resources

Resource Number:	99b
Location or Address:	1715-1735 Lobo Street
City & County:	Corpus Christi, Nueces County
Resource Name and/or TxDOT Bridge Number:	North Side Manor Apartments Annex (1401 North Alameda)
Property Type/Subtype:	DOMESTIC/Apartment Building
Building Form/Roof:	Rectangular/Side gable
Wall/Roof Materials:	Brick and wood/Asphalt shingle
Architectural Style:	None
Construction Date:	c.1970
Description/Alterations:	Two stories, two-over-two aluminum frame windows, exterior entrances. Part of apartment complex of two buildings with three addresses per building.
Previously Surveyed?:	Not Previously Surveyed
Alternatives:	Orange, Red
National Register Eligibility:	Not eligible



Facing southwest

Surveyed Resources

Resource Number:	100
Location or Address:	1027 Sam Rankin Street
City & County:	Corpus Christi, Nueces County
Resource Name and/or TxDOT Bridge Number:	
Property Type/Subtype:	DOMESTIC/Single family dwelling
Building Form/Roof:	Rectangular/Hip
Wall/Roof Materials:	Wood/Asphalt shingle
Architectural Style:	None
Construction Date:	c.1935
Description/Alterations:	Two front gable entry porches with metal pole supports, windows covered.
Previously Surveyed?:	2007 Survey Number: 075
Alternatives:	Orange, Red
National Register Eligibility:	Not eligible



Facing southwest

Surveyed Resources

Resource Number:	100
Location or Address:	1027 Sam Rankin Street
City & County:	Corpus Christi, Nueces County
Resource Name and/or TxDOT Bridge Number:	
Property Type/Subtype:	DOMESTIC/Single family dwelling
Building Form/Roof:	Rectangular/Hip
Wall/Roof Materials:	Wood/Asphalt shingle
Architectural Style:	None
Construction Date:	c.1935
Description/Alterations:	Two front gable entry porches with metal pole supports, windows covered.
Previously Surveyed?:	2007 Survey Number: 075
Alternatives:	Orange, Red
National Register Eligibility:	Not eligible



Facing northwest

Surveyed Resources

Resource Number:	101
Location or Address:	1024 Josephine Street
City & County:	Corpus Christi, Nueces County
Resource Name and/or TxDOT Bridge Number:	
Property Type/Subtype:	DOMESTIC/Single family dwelling
Building Form/Roof:	Square/Hip
Wall/Roof Materials:	Wood composite/Asphalt shingle
Architectural Style:	Ranch-limited
Construction Date:	c.1955
Description/Alterations:	One-over-one aluminum frame windows, integrated one-car garage.
Previously Surveyed?:	Not Previously Surveyed
Alternatives:	Orange, Red
National Register Eligibility:	Not eligible



Facing east-northeast

Surveyed Resources

Resource Number:	101
Location or Address:	1024 Josephine Street
City & County:	Corpus Christi, Nueces County
Resource Name and/or TxDOT Bridge Number:	
Property Type/Subtype:	DOMESTIC/Single family dwelling
Building Form/Roof:	Square/Hip
Wall/Roof Materials:	Wood composite/Asphalt shingle
Architectural Style:	Ranch-limited
Construction Date:	c.1955
Description/Alterations:	One-over-one aluminum frame windows, integrated one-car garage.
Previously Surveyed?:	Not Previously Surveyed
Alternatives:	Orange, Red
National Register Eligibility:	Not eligible



Facing east-southeast

Surveyed Resources

Resource Number:	102
Location or Address:	1020 Josephine Street
City & County:	Corpus Christi, Nueces County
Resource Name and/or TxDOT Bridge Number:	
Property Type/Subtype:	DOMESTIC/Single family dwelling
Building Form/Roof:	Rectangular/Front gable
Wall/Roof Materials:	Permastone veneer/Asphalt shingle
Architectural Style:	None
Construction Date:	c.1935
Description/Alterations:	Cutaway front porch, covered doors and windows. May have been moved to current location between 1950 and 1956.
Previously Surveyed?:	2007 Survey Number: 107
Alternatives:	Orange, Red
National Register Eligibility:	Not eligible



Facing northeast

Surveyed Resources

Resource Number:	102
Location or Address:	1020 Josephine Street
City & County:	Corpus Christi, Nueces County
Resource Name and/or TxDOT Bridge Number:	
Property Type/Subtype:	DOMESTIC/Single family dwelling
Building Form/Roof:	Rectangular/Front gable
Wall/Roof Materials:	Permastone veneer/Asphalt shingle
Architectural Style:	None
Construction Date:	c.1935
Description/Alterations:	Cutaway front porch, covered doors and windows. May have been moved to current location between 1950 and 1956.
Previously Surveyed?:	2007 Survey Number: 107
Alternatives:	Orange, Red
National Register Eligibility:	Not eligible



Facing east-southeast

Surveyed Resources

Resource Number:	103
Location or Address:	1021 Sam Rankin Street
City & County:	Corpus Christi, Nueces County
Resource Name and/or TxDOT Bridge Number:	
Property Type/Subtype:	DOMESTIC/Single family dwelling
Building Form/Roof:	Rectangular/Hip
Wall/Roof Materials:	Wood/Asphalt shingle
Architectural Style:	None
Construction Date:	c.1935
Description/Alterations:	Two stories, pediment front porch with second story balcony, porch has square wood post supports and turned posts at balustrade, porch has square posts on second story, two-over-two aluminum frame windows, exposed rafter tails.
Previously Surveyed?:	2007 Survey Number: 076
Alternatives:	Orange, Red
National Register Eligibility:	Not eligible



Facing west-southwest

Surveyed Resources

Resource Number:	103
Location or Address:	1021 Sam Rankin Street
City & County:	Corpus Christi, Nueces County
Resource Name and/or TxDOT Bridge Number:	
Property Type/Subtype:	DOMESTIC/Single family dwelling
Building Form/Roof:	Rectangular/Hip
Wall/Roof Materials:	Wood/Asphalt shingle
Architectural Style:	None
Construction Date:	c.1935
Description/Alterations:	Two stories, pediment front porch with second story balcony, porch has square wood post supports and turned posts at balustrade, porch has square posts on second story, two-over-two aluminum frame windows, exposed rafter tails.
Previously Surveyed?:	2007 Survey Number: 076
Alternatives:	Orange, Red
National Register Eligibility:	Not eligible



Facing west

Surveyed Resources

Resource Number:	104
Location or Address:	1016 Josephine Street
City & County:	Corpus Christi, Nueces County
Resource Name and/or TxDOT Bridge Number:	
Property Type/Subtype:	DOMESTIC/Single family dwelling
Building Form/Roof:	Rectangular/Front gable
Wall/Roof Materials:	Wood/Asphalt shingle
Architectural Style:	Shotgun
Construction Date:	c.1925
Description/Alterations:	Projecting front gable entry bay porch with wood supports, covered doors and windows, exposed rafter tails, large number of rear additions. May have been moved to current location between 1950 and 1956.
Previously Surveyed?:	2007 Survey Number: 108
Alternatives:	Orange, Red
National Register Eligibility:	Not eligible



Facing northeast

Surveyed Resources

Resource Number:	104
Location or Address:	1016 Josephine Street
City & County:	Corpus Christi, Nueces County
Resource Name and/or TxDOT Bridge Number:	
Property Type/Subtype:	DOMESTIC/Single family dwelling
Building Form/Roof:	Rectangular/Front gable
Wall/Roof Materials:	Wood/Asphalt shingle
Architectural Style:	Shotgun
Construction Date:	c.1925
Description/Alterations:	Projecting front gable entry bay porch with wood supports, covered doors and windows, exposed rafter tails, large number of rear additions. May have been moved to current location between 1950 and 1956.
Previously Surveyed?:	2007 Survey Number: 108
Alternatives:	Orange, Red
National Register Eligibility:	Not eligible



Facing east

Surveyed Resources

Resource Number:	105
Location or Address:	c.1019 Sam Rankin Street
City & County:	Corpus Christi, Nueces County
Resource Name and/or TxDOT Bridge Number:	
Property Type/Subtype:	COMMERCE/General Commercial
Building Form/Roof:	Rectangular/Flat
Wall/Roof Materials:	Stucco/Unknown
Architectural Style:	None
Construction Date:	c.1940
Description/Alterations:	Two-story section has brick kickplate and is covered with stucco. One-story section has tile at storefront level with wood and stucco sign areas. Both sections have boarded windows and doors, and tie rods for canopy but canopy is nonextant.
Previously Surveyed?:	2007 Survey Number: 077
Alternatives:	Orange, Red
National Register Eligibility:	Not eligible



Facing southwest

Surveyed Resources

Resource Number:	105
Location or Address:	c.1019 Sam Rankin Street
City & County:	Corpus Christi, Nueces County
Resource Name and/or TxDOT Bridge Number:	
Property Type/Subtype:	COMMERCE/General Commercial
Building Form/Roof:	Rectangular/Flat
Wall/Roof Materials:	Stucco/Unknown
Architectural Style:	None
Construction Date:	c.1940
Description/Alterations:	Two-story section has brick kickplate and is covered with stucco. One-story section has tile at storefront level with wood and stucco sign areas. Both sections have boarded windows and doors, and tie rods for canopy but canopy is nonextant.
Previously Surveyed?:	2007 Survey Number: 077
Alternatives:	Orange, Red
National Register Eligibility:	Not eligible



Facing northwest

Surveyed Resources

Resource Number:	106
Location or Address:	1319 Alameda Street
City & County:	Corpus Christi, Nueces County
Resource Name and/or TxDOT Bridge Number:	
Property Type/Subtype:	DOMESTIC/Single family dwelling
Building Form/Roof:	Rectangular/Side gable
Wall/Roof Materials:	Wood/Asphalt shingle
Architectural Style:	None
Construction Date:	c.1935
Description/Alterations:	Cutaway porch with entry door and metal porch support, secondary entrance on front elevation, windows covered with screens.
Previously Surveyed?:	2007 Survey Number: 081
Alternatives:	Orange
National Register Eligibility:	Not eligible



Facing northwest

Surveyed Resources

Resource Number:	106
Location or Address:	1319 Alameda Street
City & County:	Corpus Christi, Nueces County
Resource Name and/or TxDOT Bridge Number:	
Property Type/Subtype:	DOMESTIC/Single family dwelling
Building Form/Roof:	Rectangular/Side gable
Wall/Roof Materials:	Wood/Asphalt shingle
Architectural Style:	None
Construction Date:	c.1935
Description/Alterations:	Cutaway porch with entry door and metal porch support, secondary entrance on front elevation, windows covered with screens.
Previously Surveyed?:	2007 Survey Number: 081
Alternatives:	Orange
National Register Eligibility:	Not eligible



Facing southwest

Surveyed Resources

Resource Number:	107
Location or Address:	1510 Ramirez Street
City & County:	Corpus Christi, Nueces County
Resource Name and/or TxDOT Bridge Number:	Savoy
Property Type/Subtype:	COMMERCE/General Commercial
Building Form/Roof:	Rectangular/Flat
Wall/Roof Materials:	Stucco/Asphalt shingle
Architectural Style:	International Style
Construction Date:	c.1952
Description/Alterations:	Two-story section consists of a central entry with flat roof canopy, boarded windows on first story, two-over-two and four-over-four wood sash windows on second story, "SAVOY" sign centrally located on south elevation, enclosed storefront on east corner. One-story section consists of a wide overhanging canopy, garage door on south elevation, replacement doors on south and west elevations.
Previously Surveyed?:	2007 Survey Number: 080
Alternatives:	Orange
National Register Eligibility:	Not eligible



Facing northeast

Surveyed Resources

Resource Number:	107
Location or Address:	1510 Ramirez Street
City & County:	Corpus Christi, Nueces County
Resource Name and/or TxDOT Bridge Number:	Savoy
Property Type/Subtype:	COMMERCE/General Commercial
Building Form/Roof:	Rectangular/Flat
Wall/Roof Materials:	Stucco/Asphalt shingle
Architectural Style:	International Style
Construction Date:	c.1952
Description/Alterations:	Two-story section consists of a central entry with flat roof canopy, boarded windows on first story, two-over-two and four-over-four wood sash windows on second story, "SAVOY" sign centrally located on south elevation, enclosed storefront on east corner. One-story section consists of a wide overhanging canopy, garage door on south elevation, replacement doors on south and west elevations.
Previously Surveyed?:	2007 Survey Number: 080
Alternatives:	Orange
National Register Eligibility:	Not eligible



Facing northwest

Surveyed Resources

Resource Number:	108
Location or Address:	702 Power Street
City & County:	Corpus Christi, Nueces County
Resource Name and/or TxDOT Bridge Number:	
Property Type/Subtype:	COMMERCE/Warehouse
Building Form/Roof:	Rectangular/Flat
Wall/Roof Materials:	Brick and concrete/Unknown
Architectural Style:	None
Construction Date:	c.1960
Description/Alterations:	Replacement windows on east elevation, loading docks on south elevation, steel frame industrial multi-light windows on south elevation. Expansion and construction of northern section of building occurred between 1968 and 1974.
Previously Surveyed?:	Not Previously Surveyed
Alternatives:	Green
National Register Eligibility:	Not eligible



Facing northwest

Surveyed Resources

Resource Number:	108
Location or Address:	702 Power Street
City & County:	Corpus Christi, Nueces County
Resource Name and/or TxDOT Bridge Number:	
Property Type/Subtype:	COMMERCE/Warehouse
Building Form/Roof:	Rectangular/Flat
Wall/Roof Materials:	Brick and concrete/Unknown
Architectural Style:	None
Construction Date:	c.1960
Description/Alterations:	Replacement windows on east elevation, loading docks on south elevation, steel frame industrial multi-light windows on south elevation. Expansion and construction of northern section of building occurred between 1968 and 1974.
Previously Surveyed?:	Not Previously Surveyed
Alternatives:	Green
National Register Eligibility:	Not eligible



Facing south-southwest

Surveyed Resources

Resource Number:	109
Location or Address:	622 Power Street
City & County:	Corpus Christi, Nueces County
Resource Name and/or TxDOT Bridge Number:	
Property Type/Subtype:	INDUSTRY/Warehouse
Building Form/Roof:	Rectangular/Front gable
Wall/Roof Materials:	Metal siding/Metal
Architectural Style:	None
Construction Date:	c.1945
Description/Alterations:	Loading deck on south elevation with garage doors and stairs, multiple garage doors on west elevation.
Previously Surveyed?:	2007 Survey Number: 031
Alternatives:	Green
National Register Eligibility:	Not eligible



Facing northeast

Surveyed Resources

Resource Number:	109
Location or Address:	622 Power Street
City & County:	Corpus Christi, Nueces County
Resource Name and/or TxDOT Bridge Number:	
Property Type/Subtype:	INDUSTRY/Warehouse
Building Form/Roof:	Rectangular/Front gable
Wall/Roof Materials:	Metal siding/Metal
Architectural Style:	None
Construction Date:	c.1945
Description/Alterations:	Loading deck on south elevation with garage doors and stairs, multiple garage doors on west elevation.
Previously Surveyed?:	2007 Survey Number: 031
Alternatives:	Green
National Register Eligibility:	Not eligible



Facing northwest

Surveyed Resources

Resource Number:	110
Location or Address:	1205-1209 North Tancahua Street
City & County:	Corpus Christi, Nueces County
Resource Name and/or TxDOT Bridge Number:	Old Concrete Street Amphitheater
Property Type/Subtype:	RECREATION AND CULTURE/Amphitheater Complex
Building Form/Roof:	Complex/Flat/Complex
Wall/Roof Materials:	stucco and concrete block/Unknown
Architectural Style:	None
Construction Date:	c.1965
Description/Alterations:	Replacement vinyl doors and windows on south elevation with shed roof entry awnings, garage door loading areas on south elevation, doors on east elevation. Alterations and additions to the complex from its original construction.
Previously Surveyed?:	Not Previously Surveyed
Alternatives:	Green
National Register Eligibility:	Not eligible



Facing northwest

Surveyed Resources

Resource Number:	110
Location or Address:	1205-1209 North Tancahua Street
City & County:	Corpus Christi, Nueces County
Resource Name and/or TxDOT Bridge Number:	Old Concrete Street Amphitheater
Property Type/Subtype:	RECREATION AND CULTURE/Amphitheater Complex
Building Form/Roof:	Complex/Flat/Complex
Wall/Roof Materials:	stucco and concrete block/Unknown
Architectural Style:	None
Construction Date:	c.1965
Description/Alterations:	Replacement vinyl doors and windows on south elevation with shed roof entry awnings, garage door loading areas on south elevation, doors on east elevation. Alterations and additions to the complex from its original construction.
Previously Surveyed?:	Not Previously Surveyed
Alternatives:	Green
National Register Eligibility:	Not eligible



Facing southwest

Surveyed Resources

Resource Number:	110
Location or Address:	1205-1209 North Tancahua Street
City & County:	Corpus Christi, Nueces County
Resource Name and/or TxDOT Bridge Number:	Old Concrete Street Amphitheater
Property Type/Subtype:	RECREATION AND CULTURE/Amphitheater Complex
Building Form/Roof:	Complex/Flat/Complex
Wall/Roof Materials:	stucco and concrete block/Unknown
Architectural Style:	None
Construction Date:	c.1965
Description/Alterations:	Replacement vinyl doors and windows on south elevation with shed roof entry awnings, garage door loading areas on south elevation, doors on east elevation. Alterations and additions to the complex from its original construction.
Previously Surveyed?:	Not Previously Surveyed
Alternatives:	Green
National Register Eligibility:	Not eligible



Facing northwest, at west portion of complex

Surveyed Resources

Resource Number:	110
Location or Address:	1205-1209 North Tancahua Street
City & County:	Corpus Christi, Nueces County
Resource Name and/or TxDOT Bridge Number:	Old Concrete Street Amphitheater
Property Type/Subtype:	RECREATION AND CULTURE/Amphitheater Complex
Building Form/Roof:	Complex/Flat/Complex
Wall/Roof Materials:	stucco and concrete block/Unknown
Architectural Style:	None
Construction Date:	c.1965
Description/Alterations:	Replacement vinyl doors and windows on south elevation with shed roof entry awnings, garage door loading areas on south elevation, doors on east elevation. Alterations and additions to the complex from its original construction.
Previously Surveyed?:	Not Previously Surveyed
Alternatives:	Green
National Register Eligibility:	Not eligible



Aerial image of property courtesy of Google Maps

Surveyed Resources

Resource Number:	111
Location or Address:	623 Power Street
City & County:	Corpus Christi, Nueces County
Resource Name and/or TxDOT Bridge Number:	
Property Type/Subtype:	COMMERCE/Office Building
Building Form/Roof:	Rectangular/Flat
Wall/Roof Materials:	Stucco and metal siding/Unknown
Architectural Style:	None
Construction Date:	c.1945
Description/Alterations:	Entrance located mid-block on Power Street, fixed pane glass windows, garage doors on east elevation.
Previously Surveyed?:	2007 Survey Number: 032
Alternatives:	Green
National Register Eligibility:	Not eligible



Facing southeast

Surveyed Resources

Resource Number:	111
Location or Address:	623 Power Street
City & County:	Corpus Christi, Nueces County
Resource Name and/or TxDOT Bridge Number:	
Property Type/Subtype:	COMMERCE/Office Building
Building Form/Roof:	Rectangular/Flat
Wall/Roof Materials:	Stucco and metal siding/Unknown
Architectural Style:	None
Construction Date:	c.1945
Description/Alterations:	Entrance located mid-block on Power Street, fixed pane glass windows, garage doors on east elevation.
Previously Surveyed?:	2007 Survey Number: 032
Alternatives:	Green
National Register Eligibility:	Not eligible



Facing southwest

Surveyed Resources

Resource Number:	112
Location or Address:	1212 North Tancahua Street
City & County:	Corpus Christi, Nueces County
Resource Name and/or TxDOT Bridge Number:	Your Sign Company
Property Type/Subtype:	INDUSTRY/Warehouse
Building Form/Roof:	Rectangular/Flat
Wall/Roof Materials:	Metal/Unknown
Architectural Style:	None
Construction Date:	c.1950
Description/Alterations:	Pop-up dormer with side gable roof, multi-pane fixed glass windows on east elevation, east elevation also includes garage door with fixed light transom, pop-up dormer, three garage doors on south elevation.
Previously Surveyed?:	Not Previously Surveyed
Alternatives:	Green
National Register Eligibility:	Not eligible



Facing northeast

Surveyed Resources

Resource Number:	112
Location or Address:	1212 North Tancahua Street
City & County:	Corpus Christi, Nueces County
Resource Name and/or TxDOT Bridge Number:	Your Sign Company
Property Type/Subtype:	INDUSTRY/Warehouse
Building Form/Roof:	Rectangular/Flat
Wall/Roof Materials:	Metal/Unknown
Architectural Style:	None
Construction Date:	c.1950
Description/Alterations:	Pop-up dormer with side gable roof, multi-pane fixed glass windows on east elevation, east elevation also includes garage door with fixed light transom, pop-up dormer, three garage doors on south elevation.
Previously Surveyed?:	Not Previously Surveyed
Alternatives:	Green
National Register Eligibility:	Not eligible



Facing northwest

Surveyed Resources

Resource Number:	112
Location or Address:	1212 North Tancahua Street
City & County:	Corpus Christi, Nueces County
Resource Name and/or TxDOT Bridge Number:	Your Sign Company
Property Type/Subtype:	INDUSTRY/Warehouse
Building Form/Roof:	Rectangular/Flat
Wall/Roof Materials:	Metal/Unknown
Architectural Style:	None
Construction Date:	c.1950
Description/Alterations:	Pop-up dormer with side gable roof, multi-pane fixed glass windows on east elevation, east elevation also includes garage door with fixed light transom, pop-up dormer, three garage doors on south elevation.
Previously Surveyed?:	Not Previously Surveyed
Alternatives:	Green
National Register Eligibility:	Not eligible



Facing west-southwest

Surveyed Resources

Resource Number:	113
Location or Address:	Southbound US 181 over Belden Street
City & County:	Corpus Christi, Nueces County
Resource Name and/or TxDOT Bridge Number:	161780007406050
Property Type/Subtype:	TRANSPORTATION/Road-related/Highway Bridge
Building Form/Roof:	None/None
Wall/Roof Materials:	None/None
Architectural Style:	Prestressed concrete beam bridge
Construction Date:	1959
Description/Alterations:	180 feet, carrying three lanes of traffic.
Previously Surveyed?:	Statewide Bridge Survey
Alternatives:	Green
National Register Eligibility:	Previously determined eligible



Facing east

Surveyed Resources

Resource Number:	113
Location or Address:	Southbound US 181 over Belden Street
City & County:	Corpus Christi, Nueces County
Resource Name and/or TxDOT Bridge Number:	161780007406050
Property Type/Subtype:	TRANSPORTATION/Road-related/Highway Bridge
Building Form/Roof:	None/None
Wall/Roof Materials:	None/None
Architectural Style:	Prestressed concrete beam bridge
Construction Date:	1959
Description/Alterations:	180 feet, carrying three lanes of traffic.
Previously Surveyed?:	Statewide Bridge Survey
Alternatives:	Green
National Register Eligibility:	Previously determined eligible



Facing south

Surveyed Resources

Resource Number:	113
Location or Address:	Southbound US 181 over Belden Street
City & County:	Corpus Christi, Nueces County
Resource Name and/or TxDOT Bridge Number:	161780007406050
Property Type/Subtype:	TRANSPORTATION/Road-related/Highway Bridge
Building Form/Roof:	None/None
Wall/Roof Materials:	None/None
Architectural Style:	Prestressed concrete beam bridge
Construction Date:	1959
Description/Alterations:	180 feet, carrying three lanes of traffic.
Previously Surveyed?:	Statewide Bridge Survey
Alternatives:	Green
National Register Eligibility:	Previously determined eligible



Facing north

Surveyed Resources

Resource Number:	114
Location or Address:	c.701 Belden/Concrete Street
City & County:	Corpus Christi, Nueces County
Resource Name and/or TxDOT Bridge Number:	
Property Type/Subtype:	INDUSTRY/Warehouse (Quonset Hut)
Building Form/Roof:	Rectangular/Curved
Wall/Roof Materials:	Metal siding/Metal
Architectural Style:	None
Construction Date:	c.1960
Description/Alterations:	Quonset hut storage building on concrete foundation.
Previously Surveyed?:	Not Previously Surveyed
Alternatives:	Green
National Register Eligibility:	Not eligible



Facing southwest

Surveyed Resources

Resource Number:	114
Location or Address:	c.701 Belden/Concrete Street
City & County:	Corpus Christi, Nueces County
Resource Name and/or TxDOT Bridge Number:	
Property Type/Subtype:	INDUSTRY/Warehouse (Quonset Hut)
Building Form/Roof:	Rectangular/Curved
Wall/Roof Materials:	Metal siding/Metal
Architectural Style:	None
Construction Date:	c.1960
Description/Alterations:	Quonset hut storage building on concrete foundation.
Previously Surveyed?:	Not Previously Surveyed
Alternatives:	Green
National Register Eligibility:	Not eligible



Facing southeast

Surveyed Resources

Resource Number:	115
Location or Address:	1120 North Tancahua Street
City & County:	Corpus Christi, Nueces County
Resource Name and/or TxDOT Bridge Number:	
Property Type/Subtype:	COMMERCE/Office Building
Building Form/Roof:	Rectangular/Hip
Wall/Roof Materials:	Brick and stucco/Asphalt shingle
Architectural Style:	None
Construction Date:	c.1960
Description/Alterations:	One-over-one aluminum frame windows, central entry on west elevation.
Previously Surveyed?:	2007 Survey Number: 033
Alternatives:	Green
National Register Eligibility:	Not eligible



Facing southeast

Surveyed Resources

Resource Number:	115
Location or Address:	1120 North Tancahua Street
City & County:	Corpus Christi, Nueces County
Resource Name and/or TxDOT Bridge Number:	
Property Type/Subtype:	COMMERCE/Office Building
Building Form/Roof:	Rectangular/Hip
Wall/Roof Materials:	Brick and stucco/Asphalt shingle
Architectural Style:	None
Construction Date:	c.1960
Description/Alterations:	One-over-one aluminum frame windows, central entry on west elevation.
Previously Surveyed?:	2007 Survey Number: 033
Alternatives:	Green
National Register Eligibility:	Not eligible



Facing northeast

Surveyed Resources

Resource Number:	116
Location or Address:	711 Concrete/Belden Street
City & County:	Corpus Christi, Nueces County
Resource Name and/or TxDOT Bridge Number:	
Property Type/Subtype:	COMMERCE/General commercial
Building Form/Roof:	Rectangular/Front gable
Wall/Roof Materials:	Wood and plywood/Metal
Architectural Style:	None
Construction Date:	c.1960
Description/Alterations:	Full-width shed roof porch on front elevation with wooden porch supports, wheelchair ramp on front elevation, replacement fixed pane windows.
Previously Surveyed?:	2007 Survey Number: 034
Alternatives:	Green
National Register Eligibility:	Not eligible



Facing southwest

Surveyed Resources

Resource Number:	116
Location or Address:	711 Concrete/Belden Street
City & County:	Corpus Christi, Nueces County
Resource Name and/or TxDOT Bridge Number:	
Property Type/Subtype:	COMMERCE/General commercial
Building Form/Roof:	Rectangular/Front gable
Wall/Roof Materials:	Wood and plywood/Metal
Architectural Style:	None
Construction Date:	c.1960
Description/Alterations:	Full-width shed roof porch on front elevation with wooden porch supports, wheelchair ramp on front elevation, replacement fixed pane windows.
Previously Surveyed?:	2007 Survey Number: 034
Alternatives:	Green
National Register Eligibility:	Not eligible



Facing northwest

Surveyed Resources

Resource Number:	117
Location or Address:	1101 North Tancahua Street
City & County:	Corpus Christi, Nueces County
Resource Name and/or TxDOT Bridge Number:	Union Pacific Depot
Property Type/Subtype:	TRANSPORTATION/Rail-related/Railroad Depot
Building Form/Roof:	Rectangular/Flat with crenellated parapet
Wall/Roof Materials:	Brick/Unknown
Architectural Style:	Spanish Colonial Revival
Construction Date:	c.1915
Description/Alterations:	Arched entry arcade, arched window openings on side elevation, one-over-one, two-over-one, and four-over-one wood windows on front and side elevations, large loading door entry on west elevation, decorative parapet on front, side, and rear elevations. Large concrete driveway on west elevation where rail line was located and parking in front and side of building. Built as passenger depot for the San Antonio, Uvalde and Gulf Railroad, which arrived in Corpus Christi in 1913.
Previously Surveyed?:	2007 Survey Number: 035
Alternatives:	Green
National Register Eligibility:	Eligible



Facing northwest

Surveyed Resources

Resource Number:	117
Location or Address:	1101 North Tancahua Street
City & County:	Corpus Christi, Nueces County
Resource Name and/or TxDOT Bridge Number:	Union Pacific Depot
Property Type/Subtype:	TRANSPORTATION/Rail-related/Railroad Depot
Building Form/Roof:	Rectangular/Flat with crenellated parapet
Wall/Roof Materials:	Brick/Unknown
Architectural Style:	Spanish Colonial Revival
Construction Date:	c.1915
Description/Alterations:	Arched entry arcade, arched window openings on side elevation, one-over-one, two-over-one, and four-over-one wood windows on front and side elevations, large loading door entry on west elevation, decorative parapet on front, side, and rear elevations. Large concrete driveway on west elevation where rail line was located and parking in front and side of building. Built as passenger depot for the San Antonio, Uvalde and Gulf Railroad, which arrived in Corpus Christi in 1913.
Previously Surveyed?:	2007 Survey Number: 035
Alternatives:	Green
National Register Eligibility:	Eligible



Facing northeast

Surveyed Resources

Resource Number:	117
Location or Address:	1101 North Tancahua Street
City & County:	Corpus Christi, Nueces County
Resource Name and/or TxDOT Bridge Number:	Union Pacific Depot
Property Type/Subtype:	TRANSPORTATION/Rail-related/Railroad Depot
Building Form/Roof:	Rectangular/Flat with crenellated parapet
Wall/Roof Materials:	Brick/Unknown
Architectural Style:	Spanish Colonial Revival
Construction Date:	c.1915
Description/Alterations:	Arched entry arcade, arched window openings on side elevation, one-over-one, two-over-one, and four-over-one wood windows on front and side elevations, large loading door entry on west elevation, decorative parapet on front, side, and rear elevations. Large concrete driveway on west elevation where rail line was located and parking in front and side of building. Built as passenger depot for the San Antonio, Uvalde and Gulf Railroad, which arrived in Corpus Christi in 1913.
Previously Surveyed?:	2007 Survey Number: 035
Alternatives:	Green
National Register Eligibility:	Eligible



Facing south

Surveyed Resources

Resource Number:	117
Location or Address:	1101 North Tancahua Street
City & County:	Corpus Christi, Nueces County
Resource Name and/or TxDOT Bridge Number:	Union Pacific Depot
Property Type/Subtype:	TRANSPORTATION/Rail-related/Railroad Depot
Building Form/Roof:	Rectangular/Flat with crenellated parapet
Wall/Roof Materials:	Brick/Unknown
Architectural Style:	Spanish Colonial Revival
Construction Date:	c.1915
Description/Alterations:	Arched entry arcade, arched window openings on side elevation, one-over-one, two-over-one, and four-over-one wood windows on front and side elevations, large loading door entry on west elevation, decorative parapet on front, side, and rear elevations. Large concrete driveway on west elevation where rail line was located and parking in front and side of building. Built as passenger depot for the San Antonio, Uvalde and Gulf Railroad, which arrived in Corpus Christi in 1913.
Previously Surveyed?:	2007 Survey Number: 035
Alternatives:	Green
National Register Eligibility:	Eligible



Facing north

Surveyed Resources

Resource Number:	118
Location or Address:	1202 Ramirez Street
City & County:	Corpus Christi, Nueces County
Resource Name and/or TxDOT Bridge Number:	Old Bayview Cemetery
Property Type/Subtype:	RELIGION & FUNERARY/Cemetery
Building Form/Roof:	None/None
Wall/Roof Materials:	None/None
Architectural Style:	None
Construction Date:	1845
Description/Alterations:	Bounded by Ramirez Street, Padre Street, W. Broadway Street, and Waco Street. The oldest cemetery in Corpus Christi, originally begun for Federal troops during the Mexican War. Three OTHMs within its boundaries. Stones primarily date from 1845 to c.1940, in various materials. Surrounded by metal fence. Primary gates located at intersection of Padre Street and Ramirez Street, but only have two stone supports and stairs, no drive into cemetery.
Previously Surveyed?:	2007 Survey Number: 039
Alternatives:	Green, Orange
National Register Eligibility:	Eligible



Facing south

Surveyed Resources

Resource Number:	118
Location or Address:	1202 Ramirez Street
City & County:	Corpus Christi, Nueces County
Resource Name and/or TxDOT Bridge Number:	Old Bayview Cemetery
Property Type/Subtype:	RELIGION & FUNERARY/Cemetery
Building Form/Roof:	None/None
Wall/Roof Materials:	None/None
Architectural Style:	None
Construction Date:	1845
Description/Alterations:	Bounded by Ramirez Street, Padre Street, W. Broadway Street, and Waco Street. The oldest cemetery in Corpus Christi, originally begun for Federal troops during the Mexican War. Three OTHMs within its boundaries. Stones primarily date from 1845 to c.1940, in various materials. Surrounded by metal fence. Primary gates located at intersection of Padre Street and Ramirez Street, but only have two stone supports and stairs, no drive into cemetery.
Previously Surveyed?:	2007 Survey Number: 039
Alternatives:	Green, Orange
National Register Eligibility:	Eligible



Facing northwest

Surveyed Resources

Resource Number:	118
Location or Address:	1202 Ramirez Street
City & County:	Corpus Christi, Nueces County
Resource Name and/or TxDOT Bridge Number:	Old Bayview Cemetery
Property Type/Subtype:	RELIGION & FUNERARY/Cemetery
Building Form/Roof:	None/None
Wall/Roof Materials:	None/None
Architectural Style:	None
Construction Date:	1845
Description/Alterations:	Bounded by Ramirez Street, Padre Street, W. Broadway Street, and Waco Street. The oldest cemetery in Corpus Christi, originally begun for Federal troops during the Mexican War. Three OTHMs within its boundaries. Stones primarily date from 1845 to c.1940, in various materials. Surrounded by metal fence. Primary gates located at intersection of Padre Street and Ramirez Street, but only have two stone supports and stairs, no drive into cemetery.
Previously Surveyed?:	2007 Survey Number: 039
Alternatives:	Green, Orange
National Register Eligibility:	Eligible



Facing northwest

Surveyed Resources

Resource Number:	118
Location or Address:	1202 Ramirez Street
City & County:	Corpus Christi, Nueces County
Resource Name and/or TxDOT Bridge Number:	Old Bayview Cemetery
Property Type/Subtype:	RELIGION & FUNERARY/Cemetery
Building Form/Roof:	None/None
Wall/Roof Materials:	None/None
Architectural Style:	None
Construction Date:	1845
Description/Alterations:	Bounded by Ramirez Street, Padre Street, W. Broadway Street, and Waco Street. The oldest cemetery in Corpus Christi, originally begun for Federal troops during the Mexican War. Three OTHMs within its boundaries. Stones primarily date from 1845 to c.1940, in various materials. Surrounded by metal fence. Primary gates located at intersection of Padre Street and Ramirez Street, but only have two stone supports and stairs, no drive into cemetery.
Previously Surveyed?:	2007 Survey Number: 039
Alternatives:	Green, Orange
National Register Eligibility:	Eligible



Facing east

Surveyed Resources

Resource Number:	119
Location or Address:	1202 Ramirez Street
City & County:	Corpus Christi, Nueces County
Resource Name and/or TxDOT Bridge Number:	
Property Type/Subtype:	RECREATION AND CULTURE/Historic Marker
Building Form/Roof:	None/None
Wall/Roof Materials:	None/None
Architectural Style:	Aluminum plaque on pole
Construction Date:	1983
Description/Alterations:	Non-historic-age OTHM for "Thomas S. Parker," located within the grounds of Old Bayview Cemetery.
Previously Surveyed?:	2007 Survey Number: 042
Alternatives:	Green, Orange
National Register Eligibility:	Not eligible



Facing northwest

Surveyed Resources

Resource Number:	119
Location or Address:	1202 Ramirez Street
City & County:	Corpus Christi, Nueces County
Resource Name and/or TxDOT Bridge Number:	
Property Type/Subtype:	RECREATION AND CULTURE/Historic Marker
Building Form/Roof:	None/None
Wall/Roof Materials:	None/None
Architectural Style:	Aluminum plaque on pole
Construction Date:	1983
Description/Alterations:	Non-historic-age OTHM for "Thomas S. Parker," located within the grounds of Old Bayview Cemetery.
Previously Surveyed?:	2007 Survey Number: 042
Alternatives:	Green, Orange
National Register Eligibility:	Not eligible



Facing northwest

Surveyed Resources

Resource Number:	120
Location or Address:	1202 Ramirez Street
City & County:	Corpus Christi, Nueces County
Resource Name and/or TxDOT Bridge Number:	
Property Type/Subtype:	RECREATION AND CULTURE/Historic Marker
Building Form/Roof:	None/None
Wall/Roof Materials:	None/None
Architectural Style:	Aluminum plaque on pole
Construction Date:	1997
Description/Alterations:	Non-historic-age OTHM for "Explosion of the Steamship Dayton," located within the grounds of Old Bayview Cemetery.
Previously Surveyed?:	2007 Survey Number: 041
Alternatives:	Green, Orange
National Register Eligibility:	Not eligible



Facing southwest

Surveyed Resources

Resource Number:	120
Location or Address:	1202 Ramirez Street
City & County:	Corpus Christi, Nueces County
Resource Name and/or TxDOT Bridge Number:	
Property Type/Subtype:	RECREATION AND CULTURE/Historic Marker
Building Form/Roof:	None/None
Wall/Roof Materials:	None/None
Architectural Style:	Aluminum plaque on pole
Construction Date:	1997
Description/Alterations:	Non-historic-age OTHM for "Explosion of the Steamship Dayton," located within the grounds of Old Bayview Cemetery.
Previously Surveyed?:	2007 Survey Number: 041
Alternatives:	Green, Orange
National Register Eligibility:	Not eligible



Facing west

Surveyed Resources

Resource Number:	121
Location or Address:	1202 Ramirez Street
City & County:	Corpus Christi, Nueces County
Resource Name and/or TxDOT Bridge Number:	
Property Type/Subtype:	RECREATION AND CULTURE/Historic marker
Building Form/Roof:	None/None
Wall/Roof Materials:	None/None
Architectural Style:	Aluminum plaque on pole
Construction Date:	1967
Description/Alterations:	Historic-age OTHM for "Old Bayview Cemetery," located within the grounds of Old Bayview Cemetery.
Previously Surveyed?:	2007 Survey Number: 040
Alternatives:	Green, Orange
National Register Eligibility:	Not eligible



Facing south-southeast

Surveyed Resources

Resource Number:	121
Location or Address:	1202 Ramirez Street
City & County:	Corpus Christi, Nueces County
Resource Name and/or TxDOT Bridge Number:	
Property Type/Subtype:	RECREATION AND CULTURE/Historic marker
Building Form/Roof:	None/None
Wall/Roof Materials:	None/None
Architectural Style:	Aluminum plaque on pole
Construction Date:	1967
Description/Alterations:	Historic-age OTHM for "Old Bayview Cemetery," located within the grounds of Old Bayview Cemetery.
Previously Surveyed?:	2007 Survey Number: 040
Alternatives:	Green, Orange
National Register Eligibility:	Not eligible

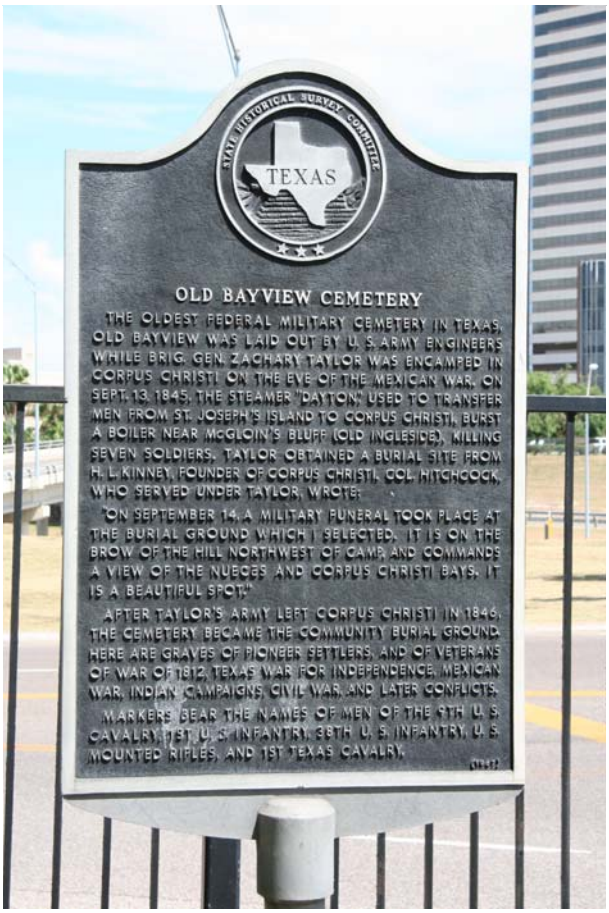

Facing south

Surveyed Resources

Resource Number:	122
Location or Address:	1115 West Broadway Boulevard
City & County:	Corpus Christi, Nueces County
Resource Name and/or TxDOT Bridge Number:	
Property Type/Subtype:	INDUSTRY/Warehouse
Building Form/Roof:	Rectangular/Flat
Wall/Roof Materials:	Metal siding/Metal
Architectural Style:	None
Construction Date:	c.1945
Description/Alterations:	Garage door, loading docks, and entry door on east elevation.
Previously Surveyed?:	2007 Survey Number: 043
Alternatives:	Green
National Register Eligibility:	Not eligible



Facing south

Surveyed Resources

Resource Number:	122
Location or Address:	1115 West Broadway Boulevard
City & County:	Corpus Christi, Nueces County
Resource Name and/or TxDOT Bridge Number:	
Property Type/Subtype:	INDUSTRY/Warehouse
Building Form/Roof:	Rectangular/Flat
Wall/Roof Materials:	Metal siding/Metal
Architectural Style:	None
Construction Date:	c.1945
Description/Alterations:	Garage door, loading docks, and entry door on east elevation.
Previously Surveyed?:	2007 Survey Number: 043
Alternatives:	Green
National Register Eligibility:	Not eligible



Facing west-southwest

Surveyed Resources

Resource Number:	123
Location or Address:	1115 West Broadway Boulevard
City & County:	Corpus Christi, Nueces County
Resource Name and/or TxDOT Bridge Number:	
Property Type/Subtype:	INDUSTRY/Warehouse
Building Form/Roof:	Irregular/Flat
Wall/Roof Materials:	Stucco/None
Architectural Style:	None
Construction Date:	c.1960
Description/Alterations:	Garage doors and loading dock on east elevation with stepped parapet roof, curved walls, four-light fixed pane windows.
Previously Surveyed?:	2007 Survey Number: 044
Alternatives:	Green
National Register Eligibility:	Not eligible



Facing north-northeast

Surveyed Resources

Resource Number:	123
Location or Address:	1115 West Broadway Boulevard
City & County:	Corpus Christi, Nueces County
Resource Name and/or TxDOT Bridge Number:	
Property Type/Subtype:	INDUSTRY/Warehouse
Building Form/Roof:	Irregular/Flat
Wall/Roof Materials:	Stucco/None
Architectural Style:	None
Construction Date:	c.1960
Description/Alterations:	Garage doors and loading dock on east elevation with stepped parapet roof, curved walls, four-light fixed pane windows.
Previously Surveyed?:	2007 Survey Number: 044
Alternatives:	Green
National Register Eligibility:	Not eligible



Facing north

Surveyed Resources

Resource Number:	123
Location or Address:	1115 West Broadway Boulevard
City & County:	Corpus Christi, Nueces County
Resource Name and/or TxDOT Bridge Number:	
Property Type/Subtype:	INDUSTRY/Warehouse
Building Form/Roof:	Irregular/Flat
Wall/Roof Materials:	Stucco/None
Architectural Style:	None
Construction Date:	c.1960
Description/Alterations:	Garage doors and loading dock on east elevation with stepped parapet roof, curved walls, four-light fixed pane windows.
Previously Surveyed?:	2007 Survey Number: 044
Alternatives:	Green
National Register Eligibility:	Not eligible



Facing west

Surveyed Resources

Resource Number:	123
Location or Address:	1115 West Broadway Boulevard
City & County:	Corpus Christi, Nueces County
Resource Name and/or TxDOT Bridge Number:	
Property Type/Subtype:	INDUSTRY/Warehouse
Building Form/Roof:	Irregular/Flat
Wall/Roof Materials:	Stucco/None
Architectural Style:	None
Construction Date:	c.1960
Description/Alterations:	Garage doors and loading dock on east elevation with stepped parapet roof, curved walls, four-light fixed pane windows.
Previously Surveyed?:	2007 Survey Number: 044
Alternatives:	Green
National Register Eligibility:	Not eligible



Facing west-southwest

Surveyed Resources

Resource Number:	124a
Location or Address:	924 Padre Street
City & County:	Corpus Christi, Nueces County
Resource Name and/or TxDOT Bridge Number:	Solomon R. Coles High School and Education Center
Property Type/Subtype:	EDUCATION/School
Building Form/Roof:	Rectangular/Flat
Wall/Roof Materials:	Brick/Unknown
Architectural Style:	Modern
Construction Date:	1925
Description/Alterations:	Primary entrance on south elevation, secondary entrances on east elevation, horizontal brick coursing, original gym at rear, surrounded by large parking lot. Originally multiple separate buildings that have been joined together. Original entrance was on east elevation. Local marker and OTHM at entrance on south elevation.
Previously Surveyed?:	2007 Survey Number: 83
Alternatives:	Green, Orange, Red, Western
National Register Eligibility:	Eligible



Facing northwest

Surveyed Resources

Resource Number:	124a
Location or Address:	924 Padre Street
City & County:	Corpus Christi, Nueces County
Resource Name and/or TxDOT Bridge Number:	Solomon R. Coles High School and Education Center
Property Type/Subtype:	EDUCATION/School
Building Form/Roof:	Rectangular/Flat
Wall/Roof Materials:	Brick/Unknown
Architectural Style:	Modern
Construction Date:	1925
Description/Alterations:	Primary entrance on south elevation, secondary entrances on east elevation, horizontal brick coursing, original gym at rear, surrounded by large parking lot. Originally multiple separate buildings that have been joined together. Original entrance was on east elevation. Local marker and OTHM at entrance on south elevation.
Previously Surveyed?:	2007 Survey Number: 83
Alternatives:	Green, Orange, Red, Western
National Register Eligibility:	Eligible



Facing northeast

Surveyed Resources

Resource Number:	124a
Location or Address:	924 Padre Street
City & County:	Corpus Christi, Nueces County
Resource Name and/or TxDOT Bridge Number:	Solomon R. Coles High School and Education Center
Property Type/Subtype:	EDUCATION/School
Building Form/Roof:	Rectangular/Flat
Wall/Roof Materials:	Brick/Unknown
Architectural Style:	Modern
Construction Date:	1925
Description/Alterations:	Primary entrance on south elevation, secondary entrances on east elevation, horizontal brick coursing, original gym at rear, surrounded by large parking lot. Originally multiple separate buildings that have been joined together. Original entrance was on east elevation. Local marker and OTHM at entrance on south elevation.
Previously Surveyed?:	2007 Survey Number: 83
Alternatives:	Green, Orange, Red, Western
National Register Eligibility:	Eligible



Facing north

Surveyed Resources

Resource Number:	124a
Location or Address:	924 Padre Street
City & County:	Corpus Christi, Nueces County
Resource Name and/or TxDOT Bridge Number:	Solomon R. Coles High School and Education Center
Property Type/Subtype:	EDUCATION/School
Building Form/Roof:	Rectangular/Flat
Wall/Roof Materials:	Brick/Unknown
Architectural Style:	Modern
Construction Date:	1925
Description/Alterations:	Primary entrance on south elevation, secondary entrances on east elevation, horizontal brick coursing, original gym at rear, surrounded by large parking lot. Originally multiple separate buildings that have been joined together. Original entrance was on east elevation. Local marker and OTHM at entrance on south elevation.
Previously Surveyed?:	2007 Survey Number: 83
Alternatives:	Green, Orange, Red, Western
National Register Eligibility:	Eligible



Facing southeast

Surveyed Resources

Resource Number:	124b
Location or Address:	924 Padre Street
City & County:	Corpus Christi, Nueces County
Resource Name and/or TxDOT Bridge Number:	Solomon R. Coles High School and Education Center
Property Type/Subtype:	EDUCATION/School and Recreation Center
Building Form/Roof:	Rectangular/Flat
Wall/Roof Materials:	Brick/Unknown
Architectural Style:	Modern
Construction Date:	1942
Description/Alterations:	Rec center attached to school on west elevation, flat roof, connected via breezeway, wire cut brick, replacement three-paned fixed windows (924 Winnebago Street).
Previously Surveyed?:	2007 Survey Number: 083
Alternatives:	Green, Orange, Red, Western
National Register Eligibility:	Eligible



Facing northwest

Surveyed Resources

Resource Number:	124b
Location or Address:	924 Padre Street
City & County:	Corpus Christi, Nueces County
Resource Name and/or TxDOT Bridge Number:	Solomon R. Coles High School and Education Center
Property Type/Subtype:	EDUCATION/School and Recreation Center
Building Form/Roof:	Rectangular/Flat
Wall/Roof Materials:	Brick/Unknown
Architectural Style:	Modern
Construction Date:	1942
Description/Alterations:	Rec center attached to school on west elevation, flat roof, connected via breezeway, wire cut brick, replacement three-paned fixed windows (924 Winnebago Street).
Previously Surveyed?:	2007 Survey Number: 083
Alternatives:	Green, Orange, Red, Western
National Register Eligibility:	Eligible



Facing northwest

Surveyed Resources

Resource Number:	124b
Location or Address:	924 Padre Street
City & County:	Corpus Christi, Nueces County
Resource Name and/or TxDOT Bridge Number:	Solomon R. Coles High School and Education Center
Property Type/Subtype:	EDUCATION/School and Recreation Center
Building Form/Roof:	Rectangular/Flat
Wall/Roof Materials:	Brick/Unknown
Architectural Style:	Modern
Construction Date:	1942
Description/Alterations:	Rec center attached to school on west elevation, flat roof, connected via breezeway, wire cut brick, replacement three-paned fixed windows (924 Winnebago Street).
Previously Surveyed?:	2007 Survey Number: 083
Alternatives:	Green, Orange, Red, Western
National Register Eligibility:	Eligible



Facing north

Surveyed Resources

Resource Number:	124b
Location or Address:	924 Padre Street
City & County:	Corpus Christi, Nueces County
Resource Name and/or TxDOT Bridge Number:	Solomon R. Coles High School and Education Center
Property Type/Subtype:	EDUCATION/School and Recreation Center
Building Form/Roof:	Rectangular/Flat
Wall/Roof Materials:	Brick/Unknown
Architectural Style:	Modern
Construction Date:	1942
Description/Alterations:	Rec center attached to school on west elevation, flat roof, connected via breezeway, wire cut brick, replacement three-paned fixed windows (924 Winnebago Street).
Previously Surveyed?:	2007 Survey Number: 083
Alternatives:	Green, Orange, Red, Western
National Register Eligibility:	Eligible



Facing northeast

Surveyed Resources

Resource Number:	124c
Location or Address:	924 Padre Street
City & County:	Corpus Christi, Nueces County
Resource Name and/or TxDOT Bridge Number:	Solomon R. Coles High School and Education Center
Property Type/Subtype:	EDUCATION/School
Building Form/Roof:	Rectangular/Flat
Wall/Roof Materials:	Brick/Unknown
Architectural Style:	Modern
Construction Date:	c.1965
Description/Alterations:	Two-over-two aluminum frame windows on north elevation, entrances on south elevation.
Previously Surveyed?:	Not Previously Surveyed
Alternatives:	Green, Orange, Red, Western
National Register Eligibility:	Eligible



Facing southeast

Surveyed Resources

Resource Number:	124d
Location or Address:	924 Padre Street
City & County:	Corpus Christi, Nueces County
Resource Name and/or TxDOT Bridge Number:	Solomon R. Coles High School and Education Center
Property Type/Subtype:	EDUCATION/School
Building Form/Roof:	Rectangular/Flat
Wall/Roof Materials:	Brick/Unknown
Architectural Style:	Modern
Construction Date:	c.2000
Description/Alterations:	Secondary classroom area with two entrances on south elevation and ramp.
Previously Surveyed?:	Not Previously Surveyed
Alternatives:	Green, Orange, Red, Western
National Register Eligibility:	Eligible



Facing northeast

Surveyed Resources

Resource Number:	124e
Location or Address:	924 Padre Street
City & County:	Corpus Christi, Nueces County
Resource Name and/or TxDOT Bridge Number:	Solomon R. Coles High School and Education Center
Property Type/Subtype:	RECREATION AND CULTURE/Historic marker
Building Form/Roof:	None/None
Wall/Roof Materials:	None/None
Architectural Style:	None
Construction Date:	2006
Description/Alterations:	Local historic marker for Solomon M. Coles.
Previously Surveyed?:	Not Previously Surveyed
Alternatives:	Green, Orange, Red, Western
National Register Eligibility:	Not eligible



Facing northwest

Surveyed Resources

Resource Number:	125
Location or Address:	US 181/IH 37 southbound exit to Bayfront (US 181 SB off-ramp to SS 544)
City & County:	Corpus Christi, Nueces County
Resource Name and/or TxDOT Bridge Number:	161780007406171
Property Type/Subtype:	TRANSPORTATION/Road-related/Highway Bridge
Building Form/Roof:	None/None
Wall/Roof Materials:	None/None
Architectural Style:	Prestressed concrete girder bridge
Construction Date:	1959
Description/Alterations:	240 feet, carrying two lanes of traffic.
Previously Surveyed?:	Statewide Bridge Survey
Alternatives:	Green, Orange, Red, Western
National Register Eligibility:	Previously determined eligible



Facing northeast

Surveyed Resources

Resource Number:	125
Location or Address:	US 181/IH 37 southbound exit to Bayfront (US 181 SB off-ramp to SS 544)
City & County:	Corpus Christi, Nueces County
Resource Name and/or TxDOT Bridge Number:	161780007406171
Property Type/Subtype:	TRANSPORTATION/Road-related/Highway Bridge
Building Form/Roof:	None/None
Wall/Roof Materials:	None/None
Architectural Style:	Prestressed concrete girder bridge
Construction Date:	1959
Description/Alterations:	240 feet, carrying two lanes of traffic.
Previously Surveyed?:	Statewide Bridge Survey
Alternatives:	Green, Orange, Red, Western
National Register Eligibility:	Previously determined eligible



Facing north

Surveyed Resources

Resource Number:	125
Location or Address:	US 181/IH 37 southbound exit to Bayfront (US 181 SB off-ramp to SS 544)
City & County:	Corpus Christi, Nueces County
Resource Name and/or TxDOT Bridge Number:	161780007406171
Property Type/Subtype:	TRANSPORTATION/Road-related/Highway Bridge
Building Form/Roof:	None/None
Wall/Roof Materials:	None/None
Architectural Style:	Prestressed concrete girder bridge
Construction Date:	1959
Description/Alterations:	240 feet, carrying two lanes of traffic.
Previously Surveyed?:	Statewide Bridge Survey
Alternatives:	Green, Orange, Red, Western
National Register Eligibility:	Previously determined eligible



Facing north

Surveyed Resources

Resource Number:	126
Location or Address:	1318 North Broadway Boulevard
City & County:	Corpus Christi, Nueces County
Resource Name and/or TxDOT Bridge Number:	Arnold Oil Company
Property Type/Subtype:	INDUSTRY/Warehouse
Building Form/Roof:	Rectangular/Flat
Wall/Roof Materials:	Concrete block/Unknown
Architectural Style:	None
Construction Date:	c.1955
Description/Alterations:	Side-by-side fixed windows, garage door on west elevation, attached metal roof "carport" at rear of building, fixed multi-light windows on south elevation. Attached buildings on north elevation with stucco and exposed concrete aggregate.
Previously Surveyed?:	Not Previously Surveyed
Alternatives:	Green
National Register Eligibility:	Not eligible



Facing southeast

Surveyed Resources

Resource Number:	126
Location or Address:	1318 North Broadway Boulevard
City & County:	Corpus Christi, Nueces County
Resource Name and/or TxDOT Bridge Number:	Arnold Oil Company
Property Type/Subtype:	INDUSTRY/Warehouse
Building Form/Roof:	Rectangular/Flat
Wall/Roof Materials:	Concrete block/Unknown
Architectural Style:	None
Construction Date:	c.1955
Description/Alterations:	Side-by-side fixed windows, garage door on west elevation, attached metal roof "carport" at rear of building, fixed multi-light windows on south elevation. Attached buildings on north elevation with stucco and exposed concrete aggregate.
Previously Surveyed?:	Not Previously Surveyed
Alternatives:	Green
National Register Eligibility:	Not eligible



Facing northeast

Surveyed Resources

Resource Number:	126
Location or Address:	1318 North Broadway Boulevard
City & County:	Corpus Christi, Nueces County
Resource Name and/or TxDOT Bridge Number:	Arnold Oil Company
Property Type/Subtype:	INDUSTRY/Warehouse
Building Form/Roof:	Rectangular/Flat
Wall/Roof Materials:	Concrete block/Unknown
Architectural Style:	None
Construction Date:	c.1955
Description/Alterations:	Side-by-side fixed windows, garage door on west elevation, attached metal roof "carport" at rear of building, fixed multi-light windows on south elevation. Attached buildings on north elevation with stucco and exposed concrete aggregate.
Previously Surveyed?:	Not Previously Surveyed
Alternatives:	Green
National Register Eligibility:	Not eligible



Facing southeast

Surveyed Resources

Resource Number:	127
Location or Address:	514 Power Street
City & County:	Corpus Christi, Nueces County
Resource Name and/or TxDOT Bridge Number:	
Property Type/Subtype:	INDUSTRY/Warehouse
Building Form/Roof:	Rectangular/Flat
Wall/Roof Materials:	Stucco/Unknown
Architectural Style:	None
Construction Date:	c.1950
Description/Alterations:	Garage doors located on south and west elevations, two-over-two aluminum frame windows. "Something Original Boatworks, Inc." painted on south elevation.
Previously Surveyed?:	2007 Survey Number: 036
Alternatives:	Green
National Register Eligibility:	Not eligible



Facing southeast

Surveyed Resources

Resource Number:	127
Location or Address:	514 Power Street
City & County:	Corpus Christi, Nueces County
Resource Name and/or TxDOT Bridge Number:	
Property Type/Subtype:	INDUSTRY/Warehouse
Building Form/Roof:	Rectangular/Flat
Wall/Roof Materials:	Stucco/Unknown
Architectural Style:	None
Construction Date:	c.1950
Description/Alterations:	Garage doors located on south and west elevations, two-over-two aluminum frame windows. "Something Original Boatworks, Inc." painted on south elevation.
Previously Surveyed?:	2007 Survey Number: 036
Alternatives:	Green
National Register Eligibility:	Not eligible



Facing northwest

Surveyed Resources

Resource Number:	128
Location or Address:	1217 North Mesquite Street
City & County:	Corpus Christi, Nueces County
Resource Name and/or TxDOT Bridge Number:	
Property Type/Subtype:	DOMESTIC/Single family dwelling
Building Form/Roof:	Rectangular/Side gable
Wall/Roof Materials:	Wood/Asphalt shingle
Architectural Style:	None
Construction Date:	c.1910
Description/Alterations:	Entrance located on east elevation, six-over-one and six-over-two windows.
Previously Surveyed?:	Not Previously Surveyed
Alternatives:	Green
National Register Eligibility:	Not eligible



Facing southwest

Surveyed Resources

Resource Number:	128
Location or Address:	1217 North Mesquite Street
City & County:	Corpus Christi, Nueces County
Resource Name and/or TxDOT Bridge Number:	
Property Type/Subtype:	DOMESTIC/Single family dwelling
Building Form/Roof:	Rectangular/Side gable
Wall/Roof Materials:	Wood/Asphalt shingle
Architectural Style:	None
Construction Date:	c.1910
Description/Alterations:	Entrance located on east elevation, six-over-one and six-over-two windows.
Previously Surveyed?:	Not Previously Surveyed
Alternatives:	Green
National Register Eligibility:	Not eligible



Facing south-southeast

Surveyed Resources

Resource Number:	129
Location or Address:	Northbound US 181 over Belden Street
City & County:	Corpus Christi, Nueces County
Resource Name and/or TxDOT Bridge Number:	161780007406049
Property Type/Subtype:	TRANSPORTATION/Road-related/Highway Bridge
Building Form/Roof:	None/None
Wall/Roof Materials:	None/None
Architectural Style:	Prestressed concrete beam bridge
Construction Date:	1959
Description/Alterations:	180 feet, carrying two lanes of traffic. Railing replaced and bridge widened in 1992.
Previously Surveyed?:	Statewide Bridge Survey
Alternatives:	Green
National Register Eligibility:	Not eligible



Facing west

Surveyed Resources

Resource Number:	129
Location or Address:	Northbound US 181 over Belden Street
City & County:	Corpus Christi, Nueces County
Resource Name and/or TxDOT Bridge Number:	161780007406049
Property Type/Subtype:	TRANSPORTATION/Road-related/Highway Bridge
Building Form/Roof:	None/None
Wall/Roof Materials:	None/None
Architectural Style:	Prestressed concrete beam bridge
Construction Date:	1959
Description/Alterations:	180 feet, carrying two lanes of traffic. Railing replaced and bridge widened in 1992.
Previously Surveyed?:	Statewide Bridge Survey
Alternatives:	Green
National Register Eligibility:	Not eligible



Facing north

Surveyed Resources

Resource Number:	129
Location or Address:	Northbound US 181 over Belden Street
City & County:	Corpus Christi, Nueces County
Resource Name and/or TxDOT Bridge Number:	161780007406049
Property Type/Subtype:	TRANSPORTATION/Road-related/Highway Bridge
Building Form/Roof:	None/None
Wall/Roof Materials:	None/None
Architectural Style:	Prestressed concrete beam bridge
Construction Date:	1959
Description/Alterations:	180 feet, carrying two lanes of traffic. Railing replaced and bridge widened in 1992.
Previously Surveyed?:	Statewide Bridge Survey
Alternatives:	Green
National Register Eligibility:	Not eligible



Surveyed Resources

Resource Number:	130
Location or Address:	1110 North Mesquite Street
City & County:	Corpus Christi, Nueces County
Resource Name and/or TxDOT Bridge Number:	Nueces County Courthouse
Property Type/Subtype:	GOVERNMENT/Courthouse
Building Form/Roof:	Complex/Complex
Wall/Roof Materials:	Brick, tile, metal siding/Unknown
Architectural Style:	Neo-Classical
Construction Date:	1914
Description/Alterations:	Boarded windows and doors, Ionic fluted columns, pilasters with Corinthian capitals, decorated pediment, entrances on east and north elevations. No access due to chain link fencing and not currently in use.
Previously Surveyed?:	2007 Survey Number: 037
Alternatives:	Green
National Register Eligibility:	Listed



Facing southwest

Surveyed Resources

Resource Number:	130
Location or Address:	1110 North Mesquite Street
City & County:	Corpus Christi, Nueces County
Resource Name and/or TxDOT Bridge Number:	Nueces County Courthouse
Property Type/Subtype:	GOVERNMENT/Courthouse
Building Form/Roof:	Complex/Complex
Wall/Roof Materials:	Brick, tile, metal siding/Unknown
Architectural Style:	Neo-Classical
Construction Date:	1914
Description/Alterations:	Boarded windows and doors, Ionic fluted columns, pilasters with Corinthian capitals, decorated pediment, entrances on east and north elevations. No access due to chain link fencing and not currently in use.
Previously Surveyed?:	2007 Survey Number: 037
Alternatives:	Green
National Register Eligibility:	Listed



Facing southeast

Surveyed Resources

Resource Number:	130
Location or Address:	1110 North Mesquite Street
City & County:	Corpus Christi, Nueces County
Resource Name and/or TxDOT Bridge Number:	Nueces County Courthouse
Property Type/Subtype:	GOVERNMENT/Courthouse
Building Form/Roof:	Complex/Complex
Wall/Roof Materials:	Brick, tile, metal siding/Unknown
Architectural Style:	Neo-Classical
Construction Date:	1914
Description/Alterations:	Boarded windows and doors, Ionic fluted columns, pilasters with Corinthian capitals, decorated pediment, entrances on east and north elevations. No access due to chain link fencing and not currently in use.
Previously Surveyed?:	2007 Survey Number: 037
Alternatives:	Green
National Register Eligibility:	Listed



Facing west

Surveyed Resources

Resource Number:	130
Location or Address:	1110 North Mesquite Street
City & County:	Corpus Christi, Nueces County
Resource Name and/or TxDOT Bridge Number:	Nueces County Courthouse
Property Type/Subtype:	GOVERNMENT/Courthouse
Building Form/Roof:	Complex/Complex
Wall/Roof Materials:	Brick, tile, metal siding/Unknown
Architectural Style:	Neo-Classical
Construction Date:	1914
Description/Alterations:	Boarded windows and doors, Ionic fluted columns, pilasters with Corinthian capitals, decorated pediment, entrances on east and north elevations. No access due to chain link fencing and not currently in use.
Previously Surveyed?:	2007 Survey Number: 037
Alternatives:	Green
National Register Eligibility:	Listed



Facing north

Surveyed Resources

Resource Number:	131
Location or Address:	1111 North Mesquite Street
City & County:	Corpus Christi, Nueces County
Resource Name and/or TxDOT Bridge Number:	
Property Type/Subtype:	RECREATION AND CULTURE/Historic Marker
Building Form/Roof:	None/None
Wall/Roof Materials:	None/N/A
Architectural Style:	Aluminum plaque on pole
Construction Date:	1978
Description/Alterations:	Non-historic-age OTHM for "Nueces County Courthouse."
Previously Surveyed?:	2007 Survey Number: 038
Alternatives:	Green
National Register Eligibility:	Not eligible



Facing west

Surveyed Resources

Resource Number:	131
Location or Address:	1111 North Mesquite Street
City & County:	Corpus Christi, Nueces County
Resource Name and/or TxDOT Bridge Number:	
Property Type/Subtype:	RECREATION AND CULTURE/Historic Marker
Building Form/Roof:	None/None
Wall/Roof Materials:	None/N/A
Architectural Style:	Aluminum plaque on pole
Construction Date:	1978
Description/Alterations:	Non-historic-age OTHM for "Nueces County Courthouse."
Previously Surveyed?:	2007 Survey Number: 038
Alternatives:	Green
National Register Eligibility:	Not eligible

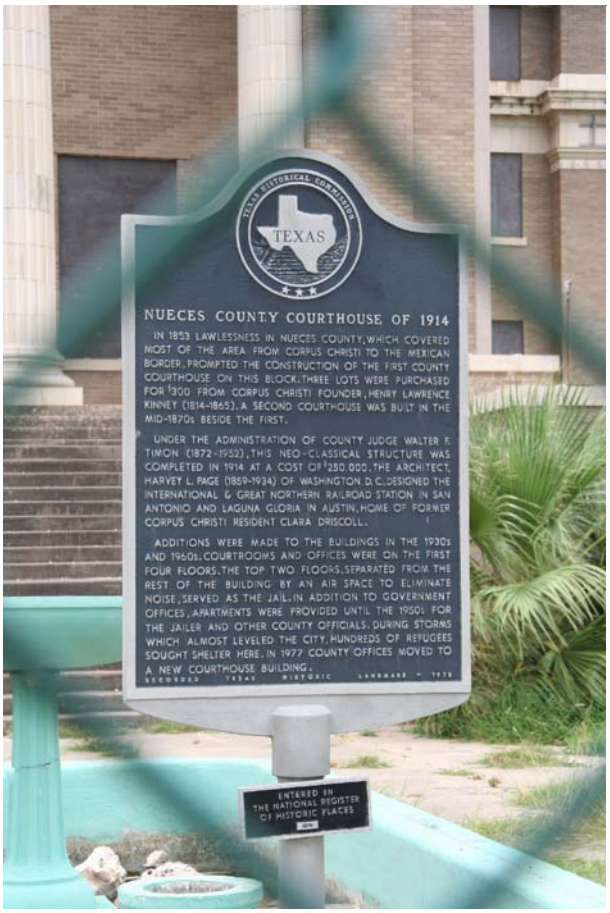

Facing west

Surveyed Resources

Resource Number:	132
Location or Address:	Pedestrian bridge over Northbound US 181
City & County:	Corpus Christi, Nueces County
Resource Name and/or TxDOT Bridge Number:	161780007406056
Property Type/Subtype:	TRANSPORTATION/Road-related/Pedestrian Bridge
Building Form/Roof:	None/None
Wall/Roof Materials:	None/None
Architectural Style:	Continous concrete deck girder
Construction Date:	1959
Description/Alterations:	391 feet, carrying pedestrian traffic.
Previously Surveyed?:	Statewide Bridge Survey
Alternatives:	Green
National Register Eligibility:	Not eligible



Facing west-southwest

Surveyed Resources

Resource Number:	132
Location or Address:	Pedestrian bridge over Northbound US 181
City & County:	Corpus Christi, Nueces County
Resource Name and/or TxDOT Bridge Number:	161780007406056
Property Type/Subtype:	TRANSPORTATION/Road-related/Pedestrian Bridge
Building Form/Roof:	None/None
Wall/Roof Materials:	None/None
Architectural Style:	Continous concrete deck girder
Construction Date:	1959
Description/Alterations:	391 feet, carrying pedestrian traffic.
Previously Surveyed?:	Statewide Bridge Survey
Alternatives:	Green
National Register Eligibility:	Not eligible



Facing southwest

Surveyed Resources

Resource Number:	132
Location or Address:	Pedestrian bridge over Northbound US 181
City & County:	Corpus Christi, Nueces County
Resource Name and/or TxDOT Bridge Number:	161780007406056
Property Type/Subtype:	TRANSPORTATION/Road-related/Pedestrian Bridge
Building Form/Roof:	None/None
Wall/Roof Materials:	None/None
Architectural Style:	Continous concrete deck girder
Construction Date:	1959
Description/Alterations:	391 feet, carrying pedestrian traffic.
Previously Surveyed?:	Statewide Bridge Survey
Alternatives:	Green
National Register Eligibility:	Not eligible



Facing southwest

Surveyed Resources

Resource Number:	132
Location or Address:	Pedestrian bridge over Northbound US 181
City & County:	Corpus Christi, Nueces County
Resource Name and/or TxDOT Bridge Number:	161780007406056
Property Type/Subtype:	TRANSPORTATION/Road-related/Pedestrian Bridge
Building Form/Roof:	None/None
Wall/Roof Materials:	None/None
Architectural Style:	Continous concrete deck girder
Construction Date:	1959
Description/Alterations:	391 feet, carrying pedestrian traffic.
Previously Surveyed?:	Statewide Bridge Survey
Alternatives:	Green
National Register Eligibility:	Not eligible



Facing southwest

Surveyed Resources

Resource Number:	133
Location or Address:	IH 37 to US 181 Northbound Overpass (US 181 NB at SS 544)
City & County:	Corpus Christi, Nueces County
Resource Name and/or TxDOT Bridge Number:	161780007406170
Property Type/Subtype:	TRANSPORTATION/Road-related/Highway Bridge
Building Form/Roof:	None/None
Wall/Roof Materials:	None/None
Architectural Style:	Prestressed concrete beam bridge
Construction Date:	1959
Description/Alterations:	401 feet, carrying two lanes of traffic.
Previously Surveyed?:	Statewide Bridge Survey
Alternatives:	Green
National Register Eligibility:	Previously determined eligible



Facing west

Surveyed Resources

Resource Number:	133
Location or Address:	IH 37 to US 181 Northbound Overpass (US 181 NB at SS 544)
City & County:	Corpus Christi, Nueces County
Resource Name and/or TxDOT Bridge Number:	161780007406170
Property Type/Subtype:	TRANSPORTATION/Road-related/Highway Bridge
Building Form/Roof:	None/None
Wall/Roof Materials:	None/None
Architectural Style:	Prestressed concrete beam bridge
Construction Date:	1959
Description/Alterations:	401 feet, carrying two lanes of traffic.
Previously Surveyed?:	Statewide Bridge Survey
Alternatives:	Green
National Register Eligibility:	Previously determined eligible



Facing north

Surveyed Resources

Resource Number:	133
Location or Address:	IH 37 to US 181 Northbound Overpass (US 181 NB at SS 544)
City & County:	Corpus Christi, Nueces County
Resource Name and/or TxDOT Bridge Number:	161780007406170
Property Type/Subtype:	TRANSPORTATION/Road-related/Highway Bridge
Building Form/Roof:	None/None
Wall/Roof Materials:	None/None
Architectural Style:	Prestressed concrete beam bridge
Construction Date:	1959
Description/Alterations:	401 feet, carrying two lanes of traffic.
Previously Surveyed?:	Statewide Bridge Survey
Alternatives:	Green
National Register Eligibility:	Previously determined eligible



Facing north

Surveyed Resources

Resource Number:	133
Location or Address:	IH 37 to US 181 Northbound Overpass (US 181 NB at SS 544)
City & County:	Corpus Christi, Nueces County
Resource Name and/or TxDOT Bridge Number:	161780007406170
Property Type/Subtype:	TRANSPORTATION/Road-related/Highway Bridge
Building Form/Roof:	None/None
Wall/Roof Materials:	None/None
Architectural Style:	Prestressed concrete beam bridge
Construction Date:	1959
Description/Alterations:	401 feet, carrying two lanes of traffic.
Previously Surveyed?:	Statewide Bridge Survey
Alternatives:	Green
National Register Eligibility:	Previously determined eligible



Facing west

Surveyed Resources

Resource Number:	134
Location or Address:	North Broadway Boulevard ramp to Northbound US 181 (US 181 NB on-ramp at SS 544)
City & County:	Corpus Christi, Nueces County
Resource Name and/or TxDOT Bridge Number:	161780007406169
Property Type/Subtype:	TRANSPORTATION/Road-related/Highway Bridge
Building Form/Roof:	None/None
Wall/Roof Materials:	None/None
Architectural Style:	Prestressed concrete girder bridge
Construction Date:	1959
Description/Alterations:	501 feet, carrying two lanes of traffic.
Previously Surveyed?:	Statewide Bridge Survey
Alternatives:	Green
National Register Eligibility:	Previously determined eligible



Facing southwest

Surveyed Resources

Resource Number:	134
Location or Address:	North Broadway Boulevard ramp to Northbound US 181 (US 181 NB on-ramp at SS 544)
City & County:	Corpus Christi, Nueces County
Resource Name and/or TxDOT Bridge Number:	161780007406169
Property Type/Subtype:	TRANSPORTATION/Road-related/Highway Bridge
Building Form/Roof:	None/None
Wall/Roof Materials:	None/None
Architectural Style:	Prestressed concrete girder bridge
Construction Date:	1959
Description/Alterations:	501 feet, carrying two lanes of traffic.
Previously Surveyed?:	Statewide Bridge Survey
Alternatives:	Green
National Register Eligibility:	Previously determined eligible



Facing south

Surveyed Resources

Resource Number:	134
Location or Address:	North Broadway Boulevard ramp to Northbound US 181 (US 181 NB on-ramp at SS 544)
City & County:	Corpus Christi, Nueces County
Resource Name and/or TxDOT Bridge Number:	161780007406169
Property Type/Subtype:	TRANSPORTATION/Road-related/Highway Bridge
Building Form/Roof:	None/None
Wall/Roof Materials:	None/None
Architectural Style:	Prestressed concrete girder bridge
Construction Date:	1959
Description/Alterations:	501 feet, carrying two lanes of traffic.
Previously Surveyed?:	Statewide Bridge Survey
Alternatives:	Green
National Register Eligibility:	Previously determined eligible



Facing south

Surveyed Resources

Resource Number:	135
Location or Address:	1013-1015 North Chaparral Street
City & County:	Corpus Christi, Nueces County
Resource Name and/or TxDOT Bridge Number:	Black Tie Roses
Property Type/Subtype:	COMMERCE/Store
Building Form/Roof:	Rectangular/Flat
Wall/Roof Materials:	Permastone/Unknown
Architectural Style:	Modern
Construction Date:	c.1950
Description/Alterations:	Two stories, pop-up front gable dormer, space for two businesses being used by one, fixed plate glass storefront, fixed pane transoms, metal tie rod canopy, two-over-two aluminum frame windows on second floor, curved corners. Long gable roof apartment building attached to rear (8-10 units) with asphalt rolled siding, two-story shed roof addition at rear with horizontal wood siding.
Previously Surveyed?:	Not Previously Surveyed
Alternatives:	Green
National Register Eligibility:	Not eligible



Facing northwest

Surveyed Resources

Resource Number:	135
Location or Address:	1013-1015 North Chaparral Street
City & County:	Corpus Christi, Nueces County
Resource Name and/or TxDOT Bridge Number:	Black Tie Roses
Property Type/Subtype:	COMMERCE/Store
Building Form/Roof:	Rectangular/Flat
Wall/Roof Materials:	Permastone/Unknown
Architectural Style:	Modern
Construction Date:	c.1950
Description/Alterations:	Two stories, pop-up front gable dormer, space for two businesses being used by one, fixed plate glass storefront, fixed pane transoms, metal tie rod canopy, two-over-two aluminum frame windows on second floor, curved corners. Long gable roof apartment building attached to rear (8-10 units) with asphalt rolled siding, two-story shed roof addition at rear with horizontal wood siding.
Previously Surveyed?:	Not Previously Surveyed
Alternatives:	Green
National Register Eligibility:	Not eligible



Facing southeast

Surveyed Resources

Resource Number:	135
Location or Address:	1013-1015 North Chaparral Street
City & County:	Corpus Christi, Nueces County
Resource Name and/or TxDOT Bridge Number:	Black Tie Roses
Property Type/Subtype:	COMMERCE/Store
Building Form/Roof:	Rectangular/Flat
Wall/Roof Materials:	Permastone/Unknown
Architectural Style:	Modern
Construction Date:	c.1950
Description/Alterations:	Two stories, pop-up front gable dormer, space for two businesses being used by one, fixed plate glass storefront, fixed pane transoms, metal tie rod canopy, two-over-two aluminum frame windows on second floor, curved corners. Long gable roof apartment building attached to rear (8-10 units) with asphalt rolled siding, two-story shed roof addition at rear with horizontal wood siding.
Previously Surveyed?:	Not Previously Surveyed
Alternatives:	Green
National Register Eligibility:	Not eligible



Facing southeast

Surveyed Resources

Resource Number:	136
Location or Address:	1002 North Chaparral Street
City & County:	Corpus Christi, Nueces County
Resource Name and/or TxDOT Bridge Number:	Sparkling City Comedy Club By the Sea
Property Type/Subtype:	COMMERCE/Bar
Building Form/Roof:	Rectangular/Flat
Wall/Roof Materials:	Brick and tile/Unknown
Architectural Style:	None
Construction Date:	c.1955
Description/Alterations:	Entrance at southwest corner, brick facade, boarded window, tile canopy.
Previously Surveyed?:	Not Previously Surveyed
Alternatives:	Green
National Register Eligibility:	Not eligible



Facing northeast

Surveyed Resources

Resource Number:	136
Location or Address:	1002 North Chaparral Street
City & County:	Corpus Christi, Nueces County
Resource Name and/or TxDOT Bridge Number:	Sparkling City Comedy Club By the Sea
Property Type/Subtype:	COMMERCE/Bar
Building Form/Roof:	Rectangular/Flat
Wall/Roof Materials:	Brick and tile/Unknown
Architectural Style:	None
Construction Date:	c.1955
Description/Alterations:	Entrance at southwest corner, brick facade, boarded window, tile canopy.
Previously Surveyed?:	Not Previously Surveyed
Alternatives:	Green
National Register Eligibility:	Not eligible



Facing southeast

Surveyed Resources

Resource Number:	137
Location or Address:	Northbound IH 37 over Buddy Lawrence Drive
City & County:	Corpus Christi, Nueces County
Resource Name and/or TxDOT Bridge Number:	161780007406070
Property Type/Subtype:	TRANSPORTATION/Road-related/Highway Bridge
Building Form/Roof:	None/None
Wall/Roof Materials:	None/None
Architectural Style:	Prestressed concrete beam bridge
Construction Date:	1964
Description/Alterations:	181 feet, carrying three lanes of traffic.
Previously Surveyed?:	Statewide Bridge Survey
Alternatives:	Western
National Register Eligibility:	Not eligible



Facing northwest

Surveyed Resources

Resource Number:	137
Location or Address:	Northbound IH 37 over Buddy Lawrence Drive
City & County:	Corpus Christi, Nueces County
Resource Name and/or TxDOT Bridge Number:	161780007406070
Property Type/Subtype:	TRANSPORTATION/Road-related/Highway Bridge
Building Form/Roof:	None/None
Wall/Roof Materials:	None/None
Architectural Style:	Prestressed concrete beam bridge
Construction Date:	1964
Description/Alterations:	181 feet, carrying three lanes of traffic.
Previously Surveyed?:	Statewide Bridge Survey
Alternatives:	Western
National Register Eligibility:	Not eligible



Facing west

Surveyed Resources

Resource Number:	137
Location or Address:	Northbound IH 37 over Buddy Lawrence Drive
City & County:	Corpus Christi, Nueces County
Resource Name and/or TxDOT Bridge Number:	161780007406070
Property Type/Subtype:	TRANSPORTATION/Road-related/Highway Bridge
Building Form/Roof:	None/None
Wall/Roof Materials:	None/None
Architectural Style:	Prestressed concrete beam bridge
Construction Date:	1964
Description/Alterations:	181 feet, carrying three lanes of traffic.
Previously Surveyed?:	Statewide Bridge Survey
Alternatives:	Western
National Register Eligibility:	Not eligible



Underside of bridge

Surveyed Resources

Resource Number:	138
Location or Address:	Southbound IH 37 over Buddy Lawrence Drive
City & County:	Corpus Christi, Nueces County
Resource Name and/or TxDOT Bridge Number:	161780007406069
Property Type/Subtype:	TRANSPORTATION/Road-related/Highway Bridge
Building Form/Roof:	None/None
Wall/Roof Materials:	None/None
Architectural Style:	Prestressed concrete beam bridge
Construction Date:	1964
Description/Alterations:	181 feet, carrying three lanes of traffic.
Previously Surveyed?:	Statewide Bridge Survey
Alternatives:	Green, Orange, Red, Western
National Register Eligibility:	Not eligible



Facing northwest

Surveyed Resources

Resource Number:	138
Location or Address:	Southbound IH 37 over Buddy Lawrence Drive
City & County:	Corpus Christi, Nueces County
Resource Name and/or TxDOT Bridge Number:	161780007406069
Property Type/Subtype:	TRANSPORTATION/Road-related/Highway Bridge
Building Form/Roof:	None/None
Wall/Roof Materials:	None/None
Architectural Style:	Prestressed concrete beam bridge
Construction Date:	1964
Description/Alterations:	181 feet, carrying three lanes of traffic.
Previously Surveyed?:	Statewide Bridge Survey
Alternatives:	Green, Orange, Red, Western
National Register Eligibility:	Not eligible



Facing east-northeast

Surveyed Resources

Resource Number:	138
Location or Address:	Southbound IH 37 over Buddy Lawrence Drive
City & County:	Corpus Christi, Nueces County
Resource Name and/or TxDOT Bridge Number:	161780007406069
Property Type/Subtype:	TRANSPORTATION/Road-related/Highway Bridge
Building Form/Roof:	None/None
Wall/Roof Materials:	None/None
Architectural Style:	Prestressed concrete beam bridge
Construction Date:	1964
Description/Alterations:	181 feet, carrying three lanes of traffic.
Previously Surveyed?:	Statewide Bridge Survey
Alternatives:	Green, Orange, Red, Western
National Register Eligibility:	Not eligible



Underside of bridge, facing northwest

Surveyed Resources

Resource Number:	139a
Location or Address:	1022 Acacia Street
City & County:	Corpus Christi, Nueces County
Resource Name and/or TxDOT Bridge Number:	
Property Type/Subtype:	DOMESTIC/Single family dwelling
Building Form/Roof:	Rectangular/Side gable
Wall/Roof Materials:	Vinyl siding/Asphalt shingle
Architectural Style:	None
Construction Date:	c.1950
Description/Alterations:	Replacement multi-light windows, half-width front porch with wood supports and brackets, arched window openings on front elevation.
Previously Surveyed?:	Not Previously Surveyed
Alternatives:	Western
National Register Eligibility:	Not eligible



Facing south-southeast

Surveyed Resources

Resource Number:	139a
Location or Address:	1022 Acacia Street
City & County:	Corpus Christi, Nueces County
Resource Name and/or TxDOT Bridge Number:	
Property Type/Subtype:	DOMESTIC/Single family dwelling
Building Form/Roof:	Rectangular/Side gable
Wall/Roof Materials:	Vinyl siding/Asphalt shingle
Architectural Style:	None
Construction Date:	c.1950
Description/Alterations:	Replacement multi-light windows, half-width front porch with wood supports and brackets, arched window openings on front elevation.
Previously Surveyed?:	Not Previously Surveyed
Alternatives:	Western
National Register Eligibility:	Not eligible



Facing northeast

Surveyed Resources

Resource Number:	139b
Location or Address:	1022 Acacia Street
City & County:	Corpus Christi, Nueces County
Resource Name and/or TxDOT Bridge Number:	
Property Type/Subtype:	DOMESTIC/Garage
Building Form/Roof:	Rectangular/Front gable
Wall/Roof Materials:	Wood/Asphalt shingle
Architectural Style:	None
Construction Date:	c.1950
Description/Alterations:	One-car detached garage with metal garage door.
Previously Surveyed?:	Not Previously Surveyed
Alternatives:	Western
National Register Eligibility:	Not eligible



Facing east

Surveyed Resources

Resource Number:	140
Location or Address:	1026 Acacia Street
City & County:	Corpus Christi, Nueces County
Resource Name and/or TxDOT Bridge Number:	
Property Type/Subtype:	DOMESTIC/Single family dwelling
Building Form/Roof:	Rectangular/Cross gable
Wall/Roof Materials:	Asbestos shingle/Asphalt shingle
Architectural Style:	None
Construction Date:	c.1945
Description/Alterations:	Shed roof front porch with wooden porch supports, integral two-car garage, additional entrance on Acacia Street.
Previously Surveyed?:	Not Previously Surveyed
Alternatives:	Western
National Register Eligibility:	Not eligible



Facing south

Surveyed Resources

Resource Number:	140
Location or Address:	1026 Acacia Street
City & County:	Corpus Christi, Nueces County
Resource Name and/or TxDOT Bridge Number:	
Property Type/Subtype:	DOMESTIC/Single family dwelling
Building Form/Roof:	Rectangular/Cross gable
Wall/Roof Materials:	Asbestos shingle/Asphalt shingle
Architectural Style:	None
Construction Date:	c.1945
Description/Alterations:	Shed roof front porch with wooden porch supports, integral two-car garage, additional entrance on Acacia Street.
Previously Surveyed?:	Not Previously Surveyed
Alternatives:	Western
National Register Eligibility:	Not eligible



Facing east-northeast

Surveyed Resources

Resource Number:	141a
Location or Address:	1025 Nandina Street
City & County:	Corpus Christi, Nueces County
Resource Name and/or TxDOT Bridge Number:	
Property Type/Subtype:	DOMESTIC/Single family dwelling
Building Form/Roof:	Rectangular/Hip
Wall/Roof Materials:	Vinyl siding/Asphalt shingles
Architectural Style:	Bungalow
Construction Date:	c.1945
Description/Alterations:	Projecting entry bay with braces, two-over-two windows.
Previously Surveyed?:	Not Previously Surveyed
Alternatives:	Western
National Register Eligibility:	Not eligible



Facing southwest

Surveyed Resources

Resource Number:	141a
Location or Address:	1025 Nandina Street
City & County:	Corpus Christi, Nueces County
Resource Name and/or TxDOT Bridge Number:	
Property Type/Subtype:	DOMESTIC/Single family dwelling
Building Form/Roof:	Rectangular/Hip
Wall/Roof Materials:	Vinyl siding/Asphalt shingles
Architectural Style:	Bungalow
Construction Date:	c.1945
Description/Alterations:	Projecting entry bay with braces, two-over-two windows.
Previously Surveyed?:	Not Previously Surveyed
Alternatives:	Western
National Register Eligibility:	Not eligible



Facing northwest

Surveyed Resources

Resource Number:	141a
Location or Address:	1025 Nandina Street
City & County:	Corpus Christi, Nueces County
Resource Name and/or TxDOT Bridge Number:	
Property Type/Subtype:	DOMESTIC/Single family dwelling
Building Form/Roof:	Rectangular/Hip
Wall/Roof Materials:	Vinyl siding/Asphalt shingles
Architectural Style:	Bungalow
Construction Date:	c.1945
Description/Alterations:	Projecting entry bay with braces, two-over-two windows.
Previously Surveyed?:	Not Previously Surveyed
Alternatives:	Western
National Register Eligibility:	Not eligible



Facing southeast

Surveyed Resources

Resource Number:	141b
Location or Address:	1025 Nandina Street
City & County:	Corpus Christi, Nueces County
Resource Name and/or TxDOT Bridge Number:	
Property Type/Subtype:	DOMESTIC/Garage
Building Form/Roof:	Rectangular/Front gable
Wall/Roof Materials:	Vinyl siding/Asphalt shingles
Architectural Style:	None
Construction Date:	c.1945
Description/Alterations:	Detached one-car garage at rear of property (facing Buddy Lawrence).
Previously Surveyed?:	Not Previously Surveyed
Alternatives:	Western
National Register Eligibility:	Not eligible



Facing south-southeast

Surveyed Resources

Resource Number:	141c
Location or Address:	1025 Nandina Street
City & County:	Corpus Christi, Nueces County
Resource Name and/or TxDOT Bridge Number:	
Property Type/Subtype:	DOMESTIC/Shed
Building Form/Roof:	Rectangular/Front gable
Wall/Roof Materials:	Metal/Metal
Architectural Style:	None
Construction Date:	c.2000
Description/Alterations:	Metal pole shed.
Previously Surveyed?:	Not Previously Surveyed
Alternatives:	Western
National Register Eligibility:	Not eligible



Facing south-southeast

Surveyed Resources

Resource Number:	142a
Location or Address:	3234 Lawrence Street
City & County:	Corpus Christi, Nueces County
Resource Name and/or TxDOT Bridge Number:	
Property Type/Subtype:	DOMESTIC/Single family dwelling
Building Form/Roof:	Rectangular/Hip
Wall/Roof Materials:	Vinyl siding/Asphalt shingle
Architectural Style:	None
Construction Date:	c.1940
Description/Alterations:	Cutaway front porch with metal supports, windows covered by shutters, overhanging eaves.
Previously Surveyed?:	Not Previously Surveyed
Alternatives:	Green, Orange, Red, Western
National Register Eligibility:	Not eligible



Facing north-northeast

Surveyed Resources

Resource Number:	142a
Location or Address:	3234 Lawrence Street
City & County:	Corpus Christi, Nueces County
Resource Name and/or TxDOT Bridge Number:	
Property Type/Subtype:	DOMESTIC/Single family dwelling
Building Form/Roof:	Rectangular/Hip
Wall/Roof Materials:	Vinyl siding/Asphalt shingle
Architectural Style:	None
Construction Date:	c.1940
Description/Alterations:	Cutaway front porch with metal supports, windows covered by shutters, overhanging eaves.
Previously Surveyed?:	Not Previously Surveyed
Alternatives:	Green, Orange, Red, Western
National Register Eligibility:	Not eligible



Facing northwest

Surveyed Resources

Resource Number:	142b
Location or Address:	3234 Lawrence Street
City & County:	Corpus Christi, Nueces County
Resource Name and/or TxDOT Bridge Number:	
Property Type/Subtype:	DOMESTIC/Garage
Building Form/Roof:	Rectangular/Front gable
Wall/Roof Materials:	Vinyl Siding/Asphalt shingle
Architectural Style:	None
Construction Date:	c.1940
Description/Alterations:	Detached two-car garage, overhanging eaves.
Previously Surveyed?:	Not Previously Surveyed
Alternatives:	Green, Orange, Red, Western
National Register Eligibility:	Not eligible



Facing north

Surveyed Resources

Resource Number:	143
Location or Address:	3230 Lawrence Street
City & County:	Corpus Christi, Nueces County
Resource Name and/or TxDOT Bridge Number:	
Property Type/Subtype:	DOMESTIC/Single family dwelling
Building Form/Roof:	L-plan/Side gable
Wall/Roof Materials:	Wood composite/Asphalt shingle
Architectural Style:	None
Construction Date:	c.1940
Description/Alterations:	Projecting front gable wing, integral front porch with square wood supports, replacement multi-light windows and one-over-one windows.
Previously Surveyed?:	Not Previously Surveyed
Alternatives:	Green, Orange, Red, Western
National Register Eligibility:	Not eligible



Facing northeast

Surveyed Resources

Resource Number:	143
Location or Address:	3230 Lawrence Street
City & County:	Corpus Christi, Nueces County
Resource Name and/or TxDOT Bridge Number:	
Property Type/Subtype:	DOMESTIC/Single family dwelling
Building Form/Roof:	L-plan/Side gable
Wall/Roof Materials:	Wood composite/Asphalt shingle
Architectural Style:	None
Construction Date:	c.1940
Description/Alterations:	Projecting front gable wing, integral front porch with square wood supports, replacement multi-light windows and one-over-one windows.
Previously Surveyed?:	Not Previously Surveyed
Alternatives:	Green, Orange, Red, Western
National Register Eligibility:	Not eligible



Facing northwest

Surveyed Resources

Resource Number:	144
Location or Address:	3233 Magnolia Street
City & County:	Corpus Christi, Nueces County
Resource Name and/or TxDOT Bridge Number:	
Property Type/Subtype:	DOMESTIC/Single family dwelling
Building Form/Roof:	L-plan/Cross gable
Wall/Roof Materials:	Wood and plywood/Asphalt shingle
Architectural Style:	None
Construction Date:	c.1935
Description/Alterations:	Two-over-two, four-over-one, and one-over-one windows, rear addition, shed roof entry porch on north elevation.
Previously Surveyed?:	Not Previously Surveyed
Alternatives:	Western
National Register Eligibility:	Not eligible



Facing south

Surveyed Resources

Resource Number:	144
Location or Address:	3233 Magnolia Street
City & County:	Corpus Christi, Nueces County
Resource Name and/or TxDOT Bridge Number:	
Property Type/Subtype:	DOMESTIC/Single family dwelling
Building Form/Roof:	L-plan/Cross gable
Wall/Roof Materials:	Wood and plywood/Asphalt shingle
Architectural Style:	None
Construction Date:	c.1935
Description/Alterations:	Two-over-two, four-over-one, and one-over-one windows, rear addition, shed roof entry porch on north elevation.
Previously Surveyed?:	Not Previously Surveyed
Alternatives:	Western
National Register Eligibility:	Not eligible



Facing southeast

Surveyed Resources

Resource Number:	145
Location or Address:	3226 Lawrence Street
City & County:	Corpus Christi, Nueces County
Resource Name and/or TxDOT Bridge Number:	
Property Type/Subtype:	DOMESTIC/Multiple family dwelling
Building Form/Roof:	Rectangular/Side gable
Wall/Roof Materials:	Asbestos shingle/Asphalt shingle
Architectural Style:	None
Construction Date:	c.1940
Description/Alterations:	Two stories, six-over-six windows, second story catwalk, exposed rafter tails.
Previously Surveyed?:	Not Previously Surveyed
Alternatives:	Green, Orange, Red, Western
National Register Eligibility:	Not eligible



Facing north

Surveyed Resources

Resource Number:	145
Location or Address:	3226 Lawrence Street
City & County:	Corpus Christi, Nueces County
Resource Name and/or TxDOT Bridge Number:	
Property Type/Subtype:	DOMESTIC/Multiple family dwelling
Building Form/Roof:	Rectangular/Side gable
Wall/Roof Materials:	Asbestos shingle/Asphalt shingle
Architectural Style:	None
Construction Date:	c.1940
Description/Alterations:	Two stories, six-over-six windows, second story catwalk, exposed rafter tails.
Previously Surveyed?:	Not Previously Surveyed
Alternatives:	Green, Orange, Red, Western
National Register Eligibility:	Not eligible



Facing northwest

Surveyed Resources

Resource Number:	146
Location or Address:	3229 Magnolia Street
City & County:	Corpus Christi, Nueces County
Resource Name and/or TxDOT Bridge Number:	
Property Type/Subtype:	DOMESTIC/Single family dwelling
Building Form/Roof:	Rectangular/Side gable
Wall/Roof Materials:	Wood/Asphalt shingle
Architectural Style:	None
Construction Date:	c.1945
Description/Alterations:	Front gable entry porch with metal supports, boxed eaves on front porch, replacement windows, view obscured by large wooden fence.
Previously Surveyed?:	Not Previously Surveyed
Alternatives:	Western
National Register Eligibility:	Not eligible



Facing south

Surveyed Resources

Resource Number:	146
Location or Address:	3229 Magnolia Street
City & County:	Corpus Christi, Nueces County
Resource Name and/or TxDOT Bridge Number:	
Property Type/Subtype:	DOMESTIC/Single family dwelling
Building Form/Roof:	Rectangular/Side gable
Wall/Roof Materials:	Wood/Asphalt shingle
Architectural Style:	None
Construction Date:	c.1945
Description/Alterations:	Front gable entry porch with metal supports, boxed eaves on front porch, replacement windows, view obscured by large wooden fence.
Previously Surveyed?:	Not Previously Surveyed
Alternatives:	Western
National Register Eligibility:	Not eligible



Facing south

Surveyed Resources

Resource Number:	147a
Location or Address:	3222 Lawrence Street
City & County:	Corpus Christi, Nueces County
Resource Name and/or TxDOT Bridge Number:	
Property Type/Subtype:	DOMESTIC/Multiple family dwelling
Building Form/Roof:	Rectangular/Side gable
Wall/Roof Materials:	Wood/Asphalt shingle
Architectural Style:	None
Construction Date:	c.1930
Description/Alterations:	One-over-one windows, front gable entry awnings with knee bracket supports over entries.
Previously Surveyed?:	Not Previously Surveyed
Alternatives:	Green, Orange, Red, Western
National Register Eligibility:	Not eligible



Facing northeast

Surveyed Resources

Resource Number:	147a
Location or Address:	3222 Lawrence Street
City & County:	Corpus Christi, Nueces County
Resource Name and/or TxDOT Bridge Number:	
Property Type/Subtype:	DOMESTIC/Multiple family dwelling
Building Form/Roof:	Rectangular/Side gable
Wall/Roof Materials:	Wood/Asphalt shingle
Architectural Style:	None
Construction Date:	c.1930
Description/Alterations:	One-over-one windows, front gable entry awnings with knee bracket supports over entries.
Previously Surveyed?:	Not Previously Surveyed
Alternatives:	Green, Orange, Red, Western
National Register Eligibility:	Not eligible



Facing northwest

Surveyed Resources

Resource Number:	147b
Location or Address:	3222 Lawrence Street
City & County:	Corpus Christi, Nueces County
Resource Name and/or TxDOT Bridge Number:	
Property Type/Subtype:	DOMESTIC/Garage and secondary dwelling
Building Form/Roof:	Rectangular/Hip
Wall/Roof Materials:	Wood/Asphalt shingle
Architectural Style:	None
Construction Date:	c.1930
Description/Alterations:	Two stories, first story boarded, one-over-one windows.
Previously Surveyed?:	Not Previously Surveyed
Alternatives:	Green, Orange, Red, Western
National Register Eligibility:	Not eligible



Facing north

Surveyed Resources

Resource Number:	147b
Location or Address:	3222 Lawrence Street
City & County:	Corpus Christi, Nueces County
Resource Name and/or TxDOT Bridge Number:	
Property Type/Subtype:	DOMESTIC/Garage and secondary dwelling
Building Form/Roof:	Rectangular/Hip
Wall/Roof Materials:	Wood/Asphalt shingle
Architectural Style:	None
Construction Date:	c.1930
Description/Alterations:	Two stories, first story boarded, one-over-one windows.
Previously Surveyed?:	Not Previously Surveyed
Alternatives:	Green, Orange, Red, Western
National Register Eligibility:	Not eligible



Facing north

Surveyed Resources

Resource Number:	148
Location or Address:	3225 Magnolia Street
City & County:	Corpus Christi, Nueces County
Resource Name and/or TxDOT Bridge Number:	
Property Type/Subtype:	DOMESTIC/Single family dwelling
Building Form/Roof:	Rectangular/Cross gable
Wall/Roof Materials:	Wood/Asphalt shingle
Architectural Style:	None
Construction Date:	c.1940
Description/Alterations:	Boxed eaves, integrated porch with wood supports, two-over-two aluminum frame windows, side addition.
Previously Surveyed?:	Not Previously Surveyed
Alternatives:	Western
National Register Eligibility:	Not eligible



Facing southeast

Surveyed Resources

Resource Number:	148
Location or Address:	3225 Magnolia Street
City & County:	Corpus Christi, Nueces County
Resource Name and/or TxDOT Bridge Number:	
Property Type/Subtype:	DOMESTIC/Single family dwelling
Building Form/Roof:	Rectangular/Cross gable
Wall/Roof Materials:	Wood/Asphalt shingle
Architectural Style:	None
Construction Date:	c.1940
Description/Alterations:	Boxed eaves, integrated porch with wood supports, two-over-two aluminum frame windows, side addition.
Previously Surveyed?:	Not Previously Surveyed
Alternatives:	Western
National Register Eligibility:	Not eligible



Facing south

Surveyed Resources

Resource Number:	149
Location or Address:	3221 Magnolia Street
City & County:	Corpus Christi, Nueces County
Resource Name and/or TxDOT Bridge Number:	
Property Type/Subtype:	DOMESTIC/Single family dwelling
Building Form/Roof:	Rectangular/Side gable
Wall/Roof Materials:	Wood/Asphalt shingle
Architectural Style:	None
Construction Date:	c.1940
Description/Alterations:	Front gable entrance porch with wooden porch supports, one-over-one windows, non-historic-age access ramp.
Previously Surveyed?:	Not Previously Surveyed
Alternatives:	Western
National Register Eligibility:	Not eligible



Facing south

Surveyed Resources

Resource Number:	149
Location or Address:	3221 Magnolia Street
City & County:	Corpus Christi, Nueces County
Resource Name and/or TxDOT Bridge Number:	
Property Type/Subtype:	DOMESTIC/Single family dwelling
Building Form/Roof:	Rectangular/Side gable
Wall/Roof Materials:	Wood/Asphalt shingle
Architectural Style:	None
Construction Date:	c.1940
Description/Alterations:	Front gable entrance porch with wooden porch supports, one-over-one windows, non-historic-age access ramp.
Previously Surveyed?:	Not Previously Surveyed
Alternatives:	Western
National Register Eligibility:	Not eligible



Facing south

Surveyed Resources

Resource Number:	150a
Location or Address:	3217 Magnolia Street
City & County:	Corpus Christi, Nueces County
Resource Name and/or TxDOT Bridge Number:	
Property Type/Subtype:	DOMESTIC/Single family dwelling
Building Form/Roof:	Rectangular/Front gable
Wall/Roof Materials:	Asbestos siding/Asphalt shingle
Architectural Style:	None
Construction Date:	c.1930
Description/Alterations:	Exposed rafter tails, projecting front gable entrance bay, one-over-one windows.
Previously Surveyed?:	Not Previously Surveyed
Alternatives:	Western
National Register Eligibility:	Not eligible



Facing south-southeast

Surveyed Resources

Resource Number:	150a
Location or Address:	3217 Magnolia Street
City & County:	Corpus Christi, Nueces County
Resource Name and/or TxDOT Bridge Number:	
Property Type/Subtype:	DOMESTIC/Single family dwelling
Building Form/Roof:	Rectangular/Front gable
Wall/Roof Materials:	Asbestos siding/Asphalt shingle
Architectural Style:	None
Construction Date:	c.1930
Description/Alterations:	Exposed rafter tails, projecting front gable entrance bay, one-over-one windows.
Previously Surveyed?:	Not Previously Surveyed
Alternatives:	Western
National Register Eligibility:	Not eligible



Facing south

Surveyed Resources

Resource Number:	150b
Location or Address:	3217 Magnolia Street
City & County:	Corpus Christi, Nueces County
Resource Name and/or TxDOT Bridge Number:	
Property Type/Subtype:	DOMESTIC/Garage
Building Form/Roof:	Rectangular/Flat
Wall/Roof Materials:	Concrete block/Unknown
Architectural Style:	None
Construction Date:	c.1940
Description/Alterations:	Two-car garage with metal garage doors.
Previously Surveyed?:	Not Previously Surveyed
Alternatives:	Western
National Register Eligibility:	Not eligible



Facing south

Surveyed Resources

Resource Number:	151a
Location or Address:	3213 Magnolia Street
City & County:	Corpus Christi, Nueces County
Resource Name and/or TxDOT Bridge Number:	
Property Type/Subtype:	DOMESTIC/Single family dwelling
Building Form/Roof:	Rectangular/Side gable - clipped
Wall/Roof Materials:	Wood/Asphalt shingle
Architectural Style:	None
Construction Date:	c.1935
Description/Alterations:	Front gable entry porch with wood porch supports, multi-light replacement windows, altered window openings on side elevation.
Previously Surveyed?:	Not Previously Surveyed
Alternatives:	Western
National Register Eligibility:	Not eligible



Facing southeast

Surveyed Resources

Resource Number:	151a
Location or Address:	3213 Magnolia Street
City & County:	Corpus Christi, Nueces County
Resource Name and/or TxDOT Bridge Number:	
Property Type/Subtype:	DOMESTIC/Single family dwelling
Building Form/Roof:	Rectangular/Side gable - clipped
Wall/Roof Materials:	Wood/Asphalt shingle
Architectural Style:	None
Construction Date:	c.1935
Description/Alterations:	Front gable entry porch with wood porch supports, multi-light replacement windows, altered window openings on side elevation.
Previously Surveyed?:	Not Previously Surveyed
Alternatives:	Western
National Register Eligibility:	Not eligible



Facing southwest

Surveyed Resources

Resource Number:	151b
Location or Address:	3213 Magnolia Street
City & County:	Corpus Christi, Nueces County
Resource Name and/or TxDOT Bridge Number:	
Property Type/Subtype:	DOMESTIC/Garage and secondary dwelling
Building Form/Roof:	Rectangular/Side gable
Wall/Roof Materials:	Wood/Asphalt shingle
Architectural Style:	None
Construction Date:	c.1940
Description/Alterations:	Two stories, garage space on first story, replacement multi-light windows.
Previously Surveyed?:	Not Previously Surveyed
Alternatives:	Western
National Register Eligibility:	Not eligible



Facing south

Surveyed Resources

Resource Number:	152a
Location or Address:	3209 Magnolia Street
City & County:	Corpus Christi, Nueces County
Resource Name and/or TxDOT Bridge Number:	
Property Type/Subtype:	DOMESTIC/Single family dwelling
Building Form/Roof:	Rectangular/Side gable
Wall/Roof Materials:	Wood/Asphalt shingle
Architectural Style:	None
Construction Date:	1934
Description/Alterations:	Front gable entry porch with replacement metal supports, boarded windows and replacement vinyl windows, vertical wood siding in gable end.
Previously Surveyed?:	Not Previously Surveyed
Alternatives:	Green, Orange, Red
National Register Eligibility:	Not eligible



Facing southeast

Surveyed Resources

Resource Number:	152a
Location or Address:	3209 Magnolia Street
City & County:	Corpus Christi, Nueces County
Resource Name and/or TxDOT Bridge Number:	
Property Type/Subtype:	DOMESTIC/Single family dwelling
Building Form/Roof:	Rectangular/Side gable
Wall/Roof Materials:	Wood/Asphalt shingle
Architectural Style:	None
Construction Date:	1934
Description/Alterations:	Front gable entry porch with replacement metal supports, boarded windows and replacement vinyl windows, vertical wood siding in gable end.
Previously Surveyed?:	Not Previously Surveyed
Alternatives:	Green, Orange, Red
National Register Eligibility:	Not eligible



Facing southwest

Surveyed Resources

Resource Number:	152b
Location or Address:	3209 Magnolia Street
City & County:	Corpus Christi, Nueces County
Resource Name and/or TxDOT Bridge Number:	
Property Type/Subtype:	DOMESTIC/Garage
Building Form/Roof:	Rectangular/Side gable
Wall/Roof Materials:	Wood/Asphalt shingle
Architectural Style:	None
Construction Date:	c.1935
Description/Alterations:	Detached two-car garage, exposed rafter tails, replacement garage door.
Previously Surveyed?:	Not Previously Surveyed
Alternatives:	Green, Orange, Red, Western
National Register Eligibility:	Not eligible



Facing south

Surveyed Resources

Resource Number:	153a
Location or Address:	3210 Magnolia Street
City & County:	Corpus Christi, Nueces County
Resource Name and/or TxDOT Bridge Number:	
Property Type/Subtype:	DOMESTIC/Single family dwelling
Building Form/Roof:	Rectangular/Side gable
Wall/Roof Materials:	Asbestos shingle/Asphalt siding
Architectural Style:	Modern
Construction Date:	c.1950
Description/Alterations:	Two-over-two and one-over-one aluminum frame windows, replacement front door, shed roof front porch with wooden supports (both square and turned prefab), attached carport on south elevation.
Previously Surveyed?:	Not Previously Surveyed
Alternatives:	Western
National Register Eligibility:	Not eligible



Facing north-northwest

Surveyed Resources

Resource Number:	153a
Location or Address:	3210 Magnolia Street
City & County:	Corpus Christi, Nueces County
Resource Name and/or TxDOT Bridge Number:	
Property Type/Subtype:	DOMESTIC/Single family dwelling
Building Form/Roof:	Rectangular/Side gable
Wall/Roof Materials:	Asbestos shingle/Asphalt siding
Architectural Style:	Modern
Construction Date:	c.1950
Description/Alterations:	Two-over-two and one-over-one aluminum frame windows, replacement front door, shed roof front porch with wooden supports (both square and turned prefab), attached carport on south elevation.
Previously Surveyed?:	Not Previously Surveyed
Alternatives:	Western
National Register Eligibility:	Not eligible



Facing northeast

Surveyed Resources

Resource Number:	153b
Location or Address:	3210 Magnolia Street
City & County:	Corpus Christi, Nueces County
Resource Name and/or TxDOT Bridge Number:	
Property Type/Subtype:	DOMESTIC/Shed
Building Form/Roof:	Rectangular/Side gable
Wall/Roof Materials:	Metal/Metal
Architectural Style:	None
Construction Date:	c.2000
Description/Alterations:	Non-historic-age metal shed.
Previously Surveyed?:	Not Previously Surveyed
Alternatives:	Western
National Register Eligibility:	Not eligible



Facing north-northwest

Surveyed Resources

Resource Number:	154
Location or Address:	3206 Magnolia Street
City & County:	Corpus Christi, Nueces County
Resource Name and/or TxDOT Bridge Number:	
Property Type/Subtype:	DOMESTIC/Single family dwelling
Building Form/Roof:	Rectangular/Side gable
Wall/Roof Materials:	Plywood/Asphalt shingle
Architectural Style:	None
Construction Date:	c.1950
Description/Alterations:	Large flat roof rear addition, front porch with wooden porch supports, six-over-six windows, exposed rafter tails on rear portion of building.
Previously Surveyed?:	Not Previously Surveyed
Alternatives:	Western
National Register Eligibility:	Not eligible



Facing northwest

Surveyed Resources

Resource Number:	154
Location or Address:	3206 Magnolia Street
City & County:	Corpus Christi, Nueces County
Resource Name and/or TxDOT Bridge Number:	
Property Type/Subtype:	DOMESTIC/Single family dwelling
Building Form/Roof:	Rectangular/Side gable
Wall/Roof Materials:	Plywood/Asphalt shingle
Architectural Style:	None
Construction Date:	c.1950
Description/Alterations:	Large flat roof rear addition, front porch with wooden porch supports, six-over-six windows, exposed rafter tails on rear portion of building.
Previously Surveyed?:	Not Previously Surveyed
Alternatives:	Western
National Register Eligibility:	Not eligible



Facing northeast

Surveyed Resources

Resource Number:	155a
Location or Address:	3201 Magnolia Street
City & County:	Corpus Christi, Nueces County
Resource Name and/or TxDOT Bridge Number:	
Property Type/Subtype:	DOMESTIC/Single family dwelling
Building Form/Roof:	Rectangular/Cross gable
Wall/Roof Materials:	Vinyl siding/Asphalt shingle
Architectural Style:	None
Construction Date:	c.1935
Description/Alterations:	Shed roof front porch with square wood supports, replacement windows, altered window openings on side elevation, addition on west elevation.
Previously Surveyed?:	Not Previously Surveyed
Alternatives:	Green, Orange, Red, Western
National Register Eligibility:	Not eligible



Facing southeast

Surveyed Resources

Resource Number:	155a
Location or Address:	3201 Magnolia Street
City & County:	Corpus Christi, Nueces County
Resource Name and/or TxDOT Bridge Number:	
Property Type/Subtype:	DOMESTIC/Single family dwelling
Building Form/Roof:	Rectangular/Cross gable
Wall/Roof Materials:	Vinyl siding/Asphalt shingle
Architectural Style:	None
Construction Date:	c.1935
Description/Alterations:	Shed roof front porch with square wood supports, replacement windows, altered window openings on side elevation, addition on west elevation.
Previously Surveyed?:	Not Previously Surveyed
Alternatives:	Green, Orange, Red, Western
National Register Eligibility:	Not eligible



Facing southwest

Surveyed Resources

Resource Number:	155b
Location or Address:	3201 Magnolia Street
City & County:	Corpus Christi, Nueces County
Resource Name and/or TxDOT Bridge Number:	
Property Type/Subtype:	DOMESTIC/Shed
Building Form/Roof:	Rectangular/Side gable
Wall/Roof Materials:	Wood composite/Asphalt shingle
Architectural Style:	None
Construction Date:	c.1970
Description/Alterations:	Detached shed building, obscured by fencing and vegetation.
Previously Surveyed?:	Not Previously Surveyed
Alternatives:	Green, Orange, Red, Western
National Register Eligibility:	Not eligible



Facing south

Surveyed Resources

Resource Number:	156
Location or Address:	3200 Magnolia Street
City & County:	Corpus Christi, Nueces County
Resource Name and/or TxDOT Bridge Number:	
Property Type/Subtype:	DOMESTIC/Single family dwelling
Building Form/Roof:	Rectangular/Cross gable
Wall/Roof Materials:	Vinyl siding and stone/asphalt shingles
Architectural Style:	None
Construction Date:	
Description/Alterations:	Two-over-two aluminum frame windows, entrances located on both Magnolia Street and Baymoor Boulevard.
Previously Surveyed?:	Not Previously Surveyed
Alternatives:	Western
National Register Eligibility:	Not eligible



Facing northeast

Surveyed Resources

Resource Number:	156
Location or Address:	3200 Magnolia Street
City & County:	Corpus Christi, Nueces County
Resource Name and/or TxDOT Bridge Number:	
Property Type/Subtype:	DOMESTIC/Single family dwelling
Building Form/Roof:	Rectangular/Cross gable
Wall/Roof Materials:	Vinyl siding and stone/asphalt shingles
Architectural Style:	None
Construction Date:	
Description/Alterations:	Two-over-two aluminum frame windows, entrances located on both Magnolia Street and Baymoor Boulevard.
Previously Surveyed?:	Not Previously Surveyed
Alternatives:	Western
National Register Eligibility:	Not eligible



Facing west-northwest

Surveyed Resources

Resource Number:	157
Location or Address:	3186 Magnolia Street
City & County:	Corpus Christi, Nueces County
Resource Name and/or TxDOT Bridge Number:	
Property Type/Subtype:	DOMESTIC/Single family dwelling
Building Form/Roof:	Rectangular/Cross gable
Wall/Roof Materials:	Wood/Asphalt shingle
Architectural Style:	None
Construction Date:	c.1950
Description/Alterations:	Entrances on both Magnolia Street and Baymoor Boulevard, front gable entry portico with round columns on tiled supports, tri-part door with decorative surround, six-over-six wood windows, rear porch addition.
Previously Surveyed?:	Not Previously Surveyed
Alternatives:	Western
National Register Eligibility:	Not eligible



Facing northwest

Surveyed Resources

Resource Number:	157
Location or Address:	3186 Magnolia Street
City & County:	Corpus Christi, Nueces County
Resource Name and/or TxDOT Bridge Number:	
Property Type/Subtype:	DOMESTIC/Single family dwelling
Building Form/Roof:	Rectangular/Cross gable
Wall/Roof Materials:	Wood/Asphalt shingle
Architectural Style:	None
Construction Date:	c.1950
Description/Alterations:	Entrances on both Magnolia Street and Baymoor Boulevard, front gable entry portico with round columns on tiled supports, tri-part door with decorative surround, six-over-six wood windows, rear porch addition.
Previously Surveyed?:	Not Previously Surveyed
Alternatives:	Western
National Register Eligibility:	Not eligible



Facing northeast

Surveyed Resources

Resource Number:	158
Location or Address:	3182 Magnolia Street
City & County:	Corpus Christi, Nueces County
Resource Name and/or TxDOT Bridge Number:	
Property Type/Subtype:	DOMESTIC/Single family dwelling
Building Form/Roof:	Rectangular/Side gable
Wall/Roof Materials:	Wood/Asphalt shingle
Architectural Style:	None
Construction Date:	c.1935
Description/Alterations:	One-over-one wood windows, shed roof entry porch with square wood supports.
Previously Surveyed?:	Not Previously Surveyed
Alternatives:	Green, Orange, Red, Western
National Register Eligibility:	Not eligible



Facing northeast

Surveyed Resources

Resource Number:	158
Location or Address:	3182 Magnolia Street
City & County:	Corpus Christi, Nueces County
Resource Name and/or TxDOT Bridge Number:	
Property Type/Subtype:	DOMESTIC/Single family dwelling
Building Form/Roof:	Rectangular/Side gable
Wall/Roof Materials:	Wood/Asphalt shingle
Architectural Style:	None
Construction Date:	c.1935
Description/Alterations:	One-over-one wood windows, shed roof entry porch with square wood supports.
Previously Surveyed?:	Not Previously Surveyed
Alternatives:	Green, Orange, Red, Western
National Register Eligibility:	Not eligible



Facing northwest

Surveyed Resources

Resource Number:	159
Location or Address:	3185 Huisache Street
City & County:	Corpus Christi, Nueces County
Resource Name and/or TxDOT Bridge Number:	
Property Type/Subtype:	DOMESTIC/Unknown
Building Form/Roof:	Square/Front gable
Wall/Roof Materials:	Plywood/Asphalt shingle
Architectural Style:	None
Construction Date:	c.1965
Description/Alterations:	Front gable wooden porch supports in projecting bay, doors and windows boarded. Unknown if connected to another property.
Previously Surveyed?:	Not Previously Surveyed
Alternatives:	Western
National Register Eligibility:	Not eligible



Facing east

Surveyed Resources

Resource Number:	159
Location or Address:	3185 Huisache Street
City & County:	Corpus Christi, Nueces County
Resource Name and/or TxDOT Bridge Number:	
Property Type/Subtype:	DOMESTIC/Unknown
Building Form/Roof:	Square/Front gable
Wall/Roof Materials:	Plywood/Asphalt shingle
Architectural Style:	None
Construction Date:	c.1965
Description/Alterations:	Front gable wooden porch supports in projecting bay, doors and windows boarded. Unknown if connected to another property.
Previously Surveyed?:	Not Previously Surveyed
Alternatives:	Western
National Register Eligibility:	Not eligible



Facing south

Surveyed Resources

Resource Number:	160
Location or Address:	3185 Huisache Street
City & County:	Corpus Christi, Nueces County
Resource Name and/or TxDOT Bridge Number:	
Property Type/Subtype:	DOMESTIC/Single family dwelling
Building Form/Roof:	Square/Flat
Wall/Roof Materials:	Stucco/Unknown
Architectural Style:	Neo-Spanish Revival
Construction Date:	c.1950
Description/Alterations:	Secondary entrance facing Baymoor Boulevard, windows covered by shutters, clay tile at projecting bays, arched front door with pediment above entrance.
Previously Surveyed?:	Not Previously Surveyed
Alternatives:	Western
National Register Eligibility:	Not eligible



Facing southeast

Surveyed Resources

Resource Number:	160
Location or Address:	3185 Huisache Street
City & County:	Corpus Christi, Nueces County
Resource Name and/or TxDOT Bridge Number:	
Property Type/Subtype:	DOMESTIC/Single family dwelling
Building Form/Roof:	Square/Flat
Wall/Roof Materials:	Stucco/Unknown
Architectural Style:	Neo-Spanish Revival
Construction Date:	c.1950
Description/Alterations:	Secondary entrance facing Baymoor Boulevard, windows covered by shutters, clay tile at projecting bays, arched front door with pediment above entrance.
Previously Surveyed?:	Not Previously Surveyed
Alternatives:	Western
National Register Eligibility:	Not eligible



Facing south

Surveyed Resources

Resource Number:	161
Location or Address:	3180 Magnolia Street
City & County:	Corpus Christi, Nueces County
Resource Name and/or TxDOT Bridge Number:	
Property Type/Subtype:	DOMESTIC/Single family dwelling
Building Form/Roof:	Rectangular/Hip
Wall/Roof Materials:	Asbestos shingle/Asphalt shingle
Architectural Style:	None
Construction Date:	c.1935
Description/Alterations:	Exposed rafter tails, front gable entry awning with knee braces, one-over-one wood windows.
Previously Surveyed?:	Not Previously Surveyed
Alternatives:	Green, Orange, Red, Western
National Register Eligibility:	Not eligible



Facing northeast

Surveyed Resources

Resource Number:	161
Location or Address:	3180 Magnolia Street
City & County:	Corpus Christi, Nueces County
Resource Name and/or TxDOT Bridge Number:	
Property Type/Subtype:	DOMESTIC/Single family dwelling
Building Form/Roof:	Rectangular/Hip
Wall/Roof Materials:	Asbestos shingle/Asphalt shingle
Architectural Style:	None
Construction Date:	c.1935
Description/Alterations:	Exposed rafter tails, front gable entry awning with knee braces, one-over-one wood windows.
Previously Surveyed?:	Not Previously Surveyed
Alternatives:	Green, Orange, Red, Western
National Register Eligibility:	Not eligible



Facing northwest

Surveyed Resources

Resource Number:	162a
Location or Address:	3174 Magnolia Street
City & County:	Corpus Christi, Nueces County
Resource Name and/or TxDOT Bridge Number:	
Property Type/Subtype:	DOMESTIC/Single family dwelling
Building Form/Roof:	L-plan/Intersecting gable
Wall/Roof Materials:	Asbestos shingle/Asphalt shingle
Architectural Style:	Minimal Traditional
Construction Date:	c.1935
Description/Alterations:	Replacement multi-light windows, flat roof entry porch with square support.
Previously Surveyed?:	Not Previously Surveyed
Alternatives:	Green, Orange, Red, Western
National Register Eligibility:	Not eligible



Facing northeast

Surveyed Resources

Resource Number:	162a
Location or Address:	3174 Magnolia Street
City & County:	Corpus Christi, Nueces County
Resource Name and/or TxDOT Bridge Number:	
Property Type/Subtype:	DOMESTIC/Single family dwelling
Building Form/Roof:	L-plan/Intersecting gable
Wall/Roof Materials:	Asbestos shingle/Asphalt shingle
Architectural Style:	Minimal Traditional
Construction Date:	c.1935
Description/Alterations:	Replacement multi-light windows, flat roof entry porch with square support.
Previously Surveyed?:	Not Previously Surveyed
Alternatives:	Green, Orange, Red, Western
National Register Eligibility:	Not eligible



Facing northwest

Surveyed Resources

Resource Number:	162b
Location or Address:	3174 Magnolia Street
City & County:	Corpus Christi, Nueces County
Resource Name and/or TxDOT Bridge Number:	
Property Type/Subtype:	DOMESTIC/Shed
Building Form/Roof:	Rectangular/Shed
Wall/Roof Materials:	Metal/Metal
Architectural Style:	None
Construction Date:	c.1950
Description/Alterations:	Shed building north of residence, fixed frame windows.
Previously Surveyed?:	Not Previously Surveyed
Alternatives:	Green, Orange, Red, Western
National Register Eligibility:	Not eligible



Facing north

Surveyed Resources

Resource Number:	163a
Location or Address:	3173 Huisache Street
City & County:	Corpus Christi, Nueces County
Resource Name and/or TxDOT Bridge Number:	
Property Type/Subtype:	DOMESTIC/Single family dwelling
Building Form/Roof:	Rectangular/Cross gable
Wall/Roof Materials:	Wood/Asphalt shingle
Architectural Style:	None
Construction Date:	c.1935
Description/Alterations:	Four-over-four and six-over-six windows, oriented toward frontage road.
Previously Surveyed?:	Not Previously Surveyed
Alternatives:	Western
National Register Eligibility:	Not eligible



Facing southeast

Surveyed Resources

Resource Number:	163a
Location or Address:	3173 Huisache Street
City & County:	Corpus Christi, Nueces County
Resource Name and/or TxDOT Bridge Number:	
Property Type/Subtype:	DOMESTIC/Single family dwelling
Building Form/Roof:	Rectangular/Cross gable
Wall/Roof Materials:	Wood/Asphalt shingle
Architectural Style:	None
Construction Date:	c.1935
Description/Alterations:	Four-over-four and six-over-six windows, oriented toward frontage road.
Previously Surveyed?:	Not Previously Surveyed
Alternatives:	Western
National Register Eligibility:	Not eligible



Facing southwest

Surveyed Resources

Resource Number:	163b
Location or Address:	3173 Huisache Street
City & County:	Corpus Christi, Nueces County
Resource Name and/or TxDOT Bridge Number:	
Property Type/Subtype:	DOMESTIC/Garage
Building Form/Roof:	Rectangular/Front gable
Wall/Roof Materials:	Plywood/Asphalt shingle
Architectural Style:	None
Construction Date:	c.1960
Description/Alterations:	Two-car detached garage with metal garage doors.
Previously Surveyed?:	Not Previously Surveyed
Alternatives:	Green, Orange, Red, Western
National Register Eligibility:	Not eligible



Facing south

Surveyed Resources

Resource Number:	163b
Location or Address:	3173 Huisache Street
City & County:	Corpus Christi, Nueces County
Resource Name and/or TxDOT Bridge Number:	
Property Type/Subtype:	DOMESTIC/Garage
Building Form/Roof:	Rectangular/Front gable
Wall/Roof Materials:	Plywood/Asphalt shingle
Architectural Style:	None
Construction Date:	c.1960
Description/Alterations:	Two-car detached garage with metal garage doors.
Previously Surveyed?:	Not Previously Surveyed
Alternatives:	Green, Orange, Red, Western
National Register Eligibility:	Not eligible



Facing south

Surveyed Resources

Resource Number:	164a
Location or Address:	3172 Magnolia Street
City & County:	Corpus Christi, Nueces County
Resource Name and/or TxDOT Bridge Number:	
Property Type/Subtype:	DOMESTIC/Single family dwelling
Building Form/Roof:	L-plan/Intersecting gable
Wall/Roof Materials:	Asbestos siding/Asphalt shingle
Architectural Style:	Minimal Traditional
Construction Date:	c.1935
Description/Alterations:	Front gable wall dormer at entry, windows covered by shutters.
Previously Surveyed?:	Not Previously Surveyed
Alternatives:	Green, Orange, Red, Western
National Register Eligibility:	Not eligible



Facing north

Surveyed Resources

Resource Number:	164a
Location or Address:	3172 Magnolia Street
City & County:	Corpus Christi, Nueces County
Resource Name and/or TxDOT Bridge Number:	
Property Type/Subtype:	DOMESTIC/Single family dwelling
Building Form/Roof:	L-plan/Intersecting gable
Wall/Roof Materials:	Asbestos siding/Asphalt shingle
Architectural Style:	Minimal Traditional
Construction Date:	c.1935
Description/Alterations:	Front gable wall dormer at entry, windows covered by shutters.
Previously Surveyed?:	Not Previously Surveyed
Alternatives:	Green, Orange, Red, Western
National Register Eligibility:	Not eligible



Facing northwest

Surveyed Resources

Resource Number:	164b
Location or Address:	3172 Magnolia Street
City & County:	Corpus Christi, Nueces County
Resource Name and/or TxDOT Bridge Number:	
Property Type/Subtype:	DOMESTIC/Garage
Building Form/Roof:	Rectangular/Front gable
Wall/Roof Materials:	Wood/Asphalt shingle
Architectural Style:	None
Construction Date:	c.1950
Description/Alterations:	Detached two-car garage with replacement door.
Previously Surveyed?:	Not Previously Surveyed
Alternatives:	Green, Orange, Red, Western
National Register Eligibility:	Not eligible



Facing north

Surveyed Resources

Resource Number:	165a
Location or Address:	3169 Huisache Street
City & County:	Corpus Christi, Nueces County
Resource Name and/or TxDOT Bridge Number:	
Property Type/Subtype:	DOMESTIC/Single family dwelling
Building Form/Roof:	Rectangular/Side gable
Wall/Roof Materials:	Wood/Asphalt shingle
Architectural Style:	None
Construction Date:	c.1940
Description/Alterations:	Front gable pediment entry porch with starburst detail and wooden porch supports, one-over-one windows.
Previously Surveyed?:	Not Previously Surveyed
Alternatives:	Western
National Register Eligibility:	Not eligible



Facing southeast

Surveyed Resources

Resource Number:	165a
Location or Address:	3169 Huisache Street
City & County:	Corpus Christi, Nueces County
Resource Name and/or TxDOT Bridge Number:	
Property Type/Subtype:	DOMESTIC/Single family dwelling
Building Form/Roof:	Rectangular/Side gable
Wall/Roof Materials:	Wood/Asphalt shingle
Architectural Style:	None
Construction Date:	c.1940
Description/Alterations:	Front gable pediment entry porch with starburst detail and wooden porch supports, one-over-one windows.
Previously Surveyed?:	Not Previously Surveyed
Alternatives:	Western
National Register Eligibility:	Not eligible



Facing south

Surveyed Resources

Resource Number:	165b
Location or Address:	3169 Huisache Street
City & County:	Corpus Christi, Nueces County
Resource Name and/or TxDOT Bridge Number:	
Property Type/Subtype:	DOMESTIC/Garage
Building Form/Roof:	Rectangular/Front gable
Wall/Roof Materials:	Wood/Asphalt shingle
Architectural Style:	None
Construction Date:	c.1940
Description/Alterations:	One-car detached garage with original door.
Previously Surveyed?:	Not Previously Surveyed
Alternatives:	Western
National Register Eligibility:	Not eligible



Facing southeast

Surveyed Resources

Resource Number:	166
Location or Address:	3165 Magnolia Street
City & County:	Corpus Christi, Nueces County
Resource Name and/or TxDOT Bridge Number:	
Property Type/Subtype:	DOMESTIC/Single family dwelling
Building Form/Roof:	Rectangular/Side gable
Wall/Roof Materials:	Asbestos shingle/Asphalt shingle
Architectural Style:	None
Construction Date:	c.1955
Description/Alterations:	Front gable entry awning with knee bracing, windows covered by shutters. May have been a secondary dwelling or moved to this location.
Previously Surveyed?:	Not Previously Surveyed
Alternatives:	Green, Orange, Red, Western
National Register Eligibility:	Not eligible



Facing south

Surveyed Resources

Resource Number:	166
Location or Address:	3165 Magnolia Street
City & County:	Corpus Christi, Nueces County
Resource Name and/or TxDOT Bridge Number:	
Property Type/Subtype:	DOMESTIC/Single family dwelling
Building Form/Roof:	Rectangular/Side gable
Wall/Roof Materials:	Asbestos shingle/Asphalt shingle
Architectural Style:	None
Construction Date:	c.1955
Description/Alterations:	Front gable entry awning with knee bracing, windows covered by shutters. May have been a secondary dwelling or moved to this location.
Previously Surveyed?:	Not Previously Surveyed
Alternatives:	Green, Orange, Red, Western
National Register Eligibility:	Not eligible



Facing south

Surveyed Resources

Resource Number:	167a
Location or Address:	3169 Huisache Street
City & County:	Corpus Christi, Nueces County
Resource Name and/or TxDOT Bridge Number:	
Property Type/Subtype:	DOMESTIC/Single family dwelling
Building Form/Roof:	Rectangular/Side gable
Wall/Roof Materials:	Vinyl siding and permastone/Asphalt shingle
Architectural Style:	None
Construction Date:	c.1945
Description/Alterations:	One-over-one aluminum windows, front gable entry porch with metal porch supports.
Previously Surveyed?:	Not Previously Surveyed
Alternatives:	Western
National Register Eligibility:	Not eligible



Facing southeast

Surveyed Resources

Resource Number:	167a
Location or Address:	3169 Huisache Street
City & County:	Corpus Christi, Nueces County
Resource Name and/or TxDOT Bridge Number:	
Property Type/Subtype:	DOMESTIC/Single family dwelling
Building Form/Roof:	Rectangular/Side gable
Wall/Roof Materials:	Vinyl siding and permastone/Asphalt shingle
Architectural Style:	None
Construction Date:	c.1945
Description/Alterations:	One-over-one aluminum windows, front gable entry porch with metal porch supports.
Previously Surveyed?:	Not Previously Surveyed
Alternatives:	Western
National Register Eligibility:	Not eligible



Facing south-southeast

Surveyed Resources

Resource Number:	167b
Location or Address:	3169 Huisache Street
City & County:	Corpus Christi, Nueces County
Resource Name and/or TxDOT Bridge Number:	
Property Type/Subtype:	DOMESTIC/Garage
Building Form/Roof:	Rectangular/Front gable
Wall/Roof Materials:	Wood/Asphalt shingle
Architectural Style:	None
Construction Date:	c.1940
Description/Alterations:	Two-car detached garage, replacement garage door.
Previously Surveyed?:	Not Previously Surveyed
Alternatives:	Western
National Register Eligibility:	Not eligible



Facing south

Surveyed Resources

Resource Number:	168a
Location or Address:	3161 Huisache Street
City & County:	Corpus Christi, Nueces County
Resource Name and/or TxDOT Bridge Number:	
Property Type/Subtype:	DOMESTIC/Single family dwelling
Building Form/Roof:	Rectangular/Side gable
Wall/Roof Materials:	Wood and plywood/Asphalt shingles
Architectural Style:	None
Construction Date:	c.1950
Description/Alterations:	Replacement vinyl door, two-over-two and multi-light replacement windows, rear shed roof addition.
Previously Surveyed?:	Not Previously Surveyed
Alternatives:	Western
National Register Eligibility:	Not eligible



Facing southeast

Surveyed Resources

Resource Number:	168a
Location or Address:	3161 Huisache Street
City & County:	Corpus Christi, Nueces County
Resource Name and/or TxDOT Bridge Number:	
Property Type/Subtype:	DOMESTIC/Single family dwelling
Building Form/Roof:	Rectangular/Side gable
Wall/Roof Materials:	Wood and plywood/Asphalt shingles
Architectural Style:	None
Construction Date:	c.1950
Description/Alterations:	Replacement vinyl door, two-over-two and multi-light replacement windows, rear shed roof addition.
Previously Surveyed?:	Not Previously Surveyed
Alternatives:	Western
National Register Eligibility:	Not eligible



Facing southwest

Surveyed Resources

Resource Number:	168b
Location or Address:	3161 Huisache Street
City & County:	Corpus Christi, Nueces County
Resource Name and/or TxDOT Bridge Number:	
Property Type/Subtype:	DOMESTIC/Ancillary building
Building Form/Roof:	Rectangular/Front gable
Wall/Roof Materials:	Unknown/Unknown
Architectural Style:	None
Construction Date:	c.1950
Description/Alterations:	Detached building at rear of dwelling.
Previously Surveyed?:	Not Previously Surveyed
Alternatives:	Western
National Register Eligibility:	Not eligible



Facing south

Surveyed Resources

Resource Number:	169a
Location or Address:	3157 Huisache Street
City & County:	Corpus Christi, Nueces County
Resource Name and/or TxDOT Bridge Number:	
Property Type/Subtype:	DOMESTIC/Single family dwelling
Building Form/Roof:	Rectangular/Side gable
Wall/Roof Materials:	Asbestos shingle/Asphalt shingle
Architectural Style:	None
Construction Date:	c.1950
Description/Alterations:	Shed roof entry porch with wood porch supports and decorative brackets, one-over-one wood windows with three-over-one storm windows, rear addition.
Previously Surveyed?:	Not Previously Surveyed
Alternatives:	Western
National Register Eligibility:	Not eligible



Facing southeast

Surveyed Resources

Resource Number:	169a
Location or Address:	3157 Huisache Street
City & County:	Corpus Christi, Nueces County
Resource Name and/or TxDOT Bridge Number:	
Property Type/Subtype:	DOMESTIC/Single family dwelling
Building Form/Roof:	Rectangular/Side gable
Wall/Roof Materials:	Asbestos shingle/Asphalt shingle
Architectural Style:	None
Construction Date:	c.1950
Description/Alterations:	Shed roof entry porch with wood porch supports and decorative brackets, one-over-one wood windows with three-over-one storm windows, rear addition.
Previously Surveyed?:	Not Previously Surveyed
Alternatives:	Western
National Register Eligibility:	Not eligible



Facing southwest

Surveyed Resources

Resource Number:	169b
Location or Address:	3157 Huisache Street
City & County:	Corpus Christi, Nueces County
Resource Name and/or TxDOT Bridge Number:	
Property Type/Subtype:	DOMESTIC/Garage
Building Form/Roof:	Rectangular/Side gable
Wall/Roof Materials:	Wood/Asphalt shingle
Architectural Style:	None
Construction Date:	c.1950
Description/Alterations:	Two-car detached garage with an infilled door and a wooden door.
Previously Surveyed?:	Not Previously Surveyed
Alternatives:	Western
National Register Eligibility:	Not eligible



Facing southeast

Surveyed Resources

Resource Number:	170
Location or Address:	3155 Huisache Street
City & County:	Corpus Christi, Nueces County
Resource Name and/or TxDOT Bridge Number:	
Property Type/Subtype:	DOMESTIC/Single family dwelling
Building Form/Roof:	T-plan/Cross gable
Wall/Roof Materials:	Asbestos shingle/Asphalt shingles
Architectural Style:	Bungalow - limited
Construction Date:	c.1935
Description/Alterations:	Exposed rafter tails, one-over-one windows with three-over-one storm windows, front gable entry bay.
Previously Surveyed?:	Not Previously Surveyed
Alternatives:	Western
National Register Eligibility:	Not eligible



Facing southeast

Surveyed Resources

Resource Number:	170
Location or Address:	3155 Huisache Street
City & County:	Corpus Christi, Nueces County
Resource Name and/or TxDOT Bridge Number:	
Property Type/Subtype:	DOMESTIC/Single family dwelling
Building Form/Roof:	T-plan/Cross gable
Wall/Roof Materials:	Asbestos shingle/Asphalt shingles
Architectural Style:	Bungalow - limited
Construction Date:	c.1935
Description/Alterations:	Exposed rafter tails, one-over-one windows with three-over-one storm windows, front gable entry bay.
Previously Surveyed?:	Not Previously Surveyed
Alternatives:	Western
National Register Eligibility:	Not eligible



Facing southwest

Surveyed Resources

Resource Number:	171
Location or Address:	3149 Huisache Street
City & County:	Corpus Christi, Nueces County
Resource Name and/or TxDOT Bridge Number:	
Property Type/Subtype:	DOMESTIC/Single family dwelling
Building Form/Roof:	Rectangular/Complex
Wall/Roof Materials:	Asbestos siding and plywood/Asphalt shingles
Architectural Style:	None
Construction Date:	c.1950
Description/Alterations:	Cross hip bay contains front entrance, exposed rafter tails, replacement multi-light windows.
Previously Surveyed?:	Not Previously Surveyed
Alternatives:	Western
National Register Eligibility:	Not eligible



Facing south-southeast

Surveyed Resources

Resource Number:	171
Location or Address:	3149 Huisache Street
City & County:	Corpus Christi, Nueces County
Resource Name and/or TxDOT Bridge Number:	
Property Type/Subtype:	DOMESTIC/Single family dwelling
Building Form/Roof:	Rectangular/Complex
Wall/Roof Materials:	Asbestos siding and plywood/Asphalt shingles
Architectural Style:	None
Construction Date:	c.1950
Description/Alterations:	Cross hip bay contains front entrance, exposed rafter tails, replacement multi-light windows.
Previously Surveyed?:	Not Previously Surveyed
Alternatives:	Western
National Register Eligibility:	Not eligible



Facing south

Surveyed Resources

Resource Number:	172a
Location or Address:	3145 Huisache Street
City & County:	Corpus Christi, Nueces County
Resource Name and/or TxDOT Bridge Number:	
Property Type/Subtype:	DOMESTIC/Single family dwelling
Building Form/Roof:	Rectangular/Cross gable
Wall/Roof Materials:	Vinyl siding/Asphalt shingle
Architectural Style:	None
Construction Date:	c.1950
Description/Alterations:	Replacement multi-light windows and doors, possible enclosed front porch, rear addition.
Previously Surveyed?:	Not Previously Surveyed
Alternatives:	Western
National Register Eligibility:	Not eligible



Facing southeast

Surveyed Resources

Resource Number:	172a
Location or Address:	3145 Huisache Street
City & County:	Corpus Christi, Nueces County
Resource Name and/or TxDOT Bridge Number:	
Property Type/Subtype:	DOMESTIC/Single family dwelling
Building Form/Roof:	Rectangular/Cross gable
Wall/Roof Materials:	Vinyl siding/Asphalt shingle
Architectural Style:	None
Construction Date:	c.1950
Description/Alterations:	Replacement multi-light windows and doors, possible enclosed front porch, rear addition.
Previously Surveyed?:	Not Previously Surveyed
Alternatives:	Western
National Register Eligibility:	Not eligible



Facing southwest

Surveyed Resources

Resource Number:	172b
Location or Address:	3145 Huisache Street
City & County:	Corpus Christi, Nueces County
Resource Name and/or TxDOT Bridge Number:	
Property Type/Subtype:	DOMESTIC/Garage
Building Form/Roof:	Rectangular/Front gable
Wall/Roof Materials:	Wood/Asphalt shingle
Architectural Style:	None
Construction Date:	c.1950
Description/Alterations:	One-car garage with covered entry.
Previously Surveyed?:	Not Previously Surveyed
Alternatives:	Western
National Register Eligibility:	Not eligible



Facing south

Surveyed Resources

Resource Number:	173a
Location or Address:	3141 Huisache Street
City & County:	Corpus Christi, Nueces County
Resource Name and/or TxDOT Bridge Number:	
Property Type/Subtype:	DOMESTIC/Single family dwelling
Building Form/Roof:	Rectangular/Side gable
Wall/Roof Materials:	Asbestos siding/Asphalt shingle
Architectural Style:	None
Construction Date:	c.1950
Description/Alterations:	Shed roof front porch with wooden porch supports, replacement multi-light windows and door, property obscured by foliage.
Previously Surveyed?:	Not Previously Surveyed
Alternatives:	Western
National Register Eligibility:	Not eligible



Facing southeast

Surveyed Resources

Resource Number:	173a
Location or Address:	3141 Huisache Street
City & County:	Corpus Christi, Nueces County
Resource Name and/or TxDOT Bridge Number:	
Property Type/Subtype:	DOMESTIC/Single family dwelling
Building Form/Roof:	Rectangular/Side gable
Wall/Roof Materials:	Asbestos siding/Asphalt shingle
Architectural Style:	None
Construction Date:	c.1950
Description/Alterations:	Shed roof front porch with wooden porch supports, replacement multi-light windows and door, property obscured by foliage.
Previously Surveyed?:	Not Previously Surveyed
Alternatives:	Western
National Register Eligibility:	Not eligible



Facing south

Surveyed Resources

Resource Number:	173b
Location or Address:	3141 Huisache Street
City & County:	Corpus Christi, Nueces County
Resource Name and/or TxDOT Bridge Number:	
Property Type/Subtype:	DOMESTIC/Ancillary building
Building Form/Roof:	Rectangular/Side gable
Wall/Roof Materials:	Wood and metal/Corrugated metal
Architectural Style:	None
Construction Date:	c.1950
Description/Alterations:	Large secondary building at rear, exposed rafter tails, obscured by vegetation.
Previously Surveyed?:	Not Previously Surveyed
Alternatives:	Western
National Register Eligibility:	Not eligible



Facing south

Surveyed Resources

Resource Number:	173b
Location or Address:	3141 Huisache Street
City & County:	Corpus Christi, Nueces County
Resource Name and/or TxDOT Bridge Number:	
Property Type/Subtype:	DOMESTIC/Ancillary building
Building Form/Roof:	Rectangular/Side gable
Wall/Roof Materials:	Wood and metal/Corrugated metal
Architectural Style:	None
Construction Date:	c.1950
Description/Alterations:	Large secondary building at rear, exposed rafter tails, obscured by vegetation.
Previously Surveyed?:	Not Previously Surveyed
Alternatives:	Western
National Register Eligibility:	Not eligible



Facing south

Surveyed Resources

Resource Number:	174a
Location or Address:	3137 Huisache Street
City & County:	Corpus Christi, Nueces County
Resource Name and/or TxDOT Bridge Number:	
Property Type/Subtype:	DOMESTIC/Single family dwelling
Building Form/Roof:	Rectangular/Cross gable
Wall/Roof Materials:	Vinyl siding/Asphalt shingle
Architectural Style:	None
Construction Date:	c.1940
Description/Alterations:	Open eaves, half width porch with wooden porch supports, replacement multi-light windows, partially obscured by vegetation.
Previously Surveyed?:	Not Previously Surveyed
Alternatives:	Western
National Register Eligibility:	Not eligible



Facing south

Surveyed Resources

Resource Number:	174a
Location or Address:	3137 Huisache Street
City & County:	Corpus Christi, Nueces County
Resource Name and/or TxDOT Bridge Number:	
Property Type/Subtype:	DOMESTIC/Single family dwelling
Building Form/Roof:	Rectangular/Cross gable
Wall/Roof Materials:	Vinyl siding/Asphalt shingle
Architectural Style:	None
Construction Date:	c.1940
Description/Alterations:	Open eaves, half width porch with wooden porch supports, replacement multi-light windows, partially obscured by vegetation.
Previously Surveyed?:	Not Previously Surveyed
Alternatives:	Western
National Register Eligibility:	Not eligible



Facing south

Surveyed Resources

Resource Number:	174b
Location or Address:	3137 Huisache Street
City & County:	Corpus Christi, Nueces County
Resource Name and/or TxDOT Bridge Number:	
Property Type/Subtype:	DOMESTIC/Shed
Building Form/Roof:	Rectangular/Flat
Wall/Roof Materials:	Plywood/Unknown
Architectural Style:	Bungalow
Construction Date:	c.1940
Description/Alterations:	Detached shed, door on east elevation.
Previously Surveyed?:	Not Previously Surveyed
Alternatives:	Western
National Register Eligibility:	Not eligible



Facing south

Surveyed Resources

Resource Number:	175
Location or Address:	3134 Huisache Street
City & County:	Corpus Christi, Nueces County
Resource Name and/or TxDOT Bridge Number:	
Property Type/Subtype:	DOMESTIC/Single family dwelling
Building Form/Roof:	Rectangular/Side gable
Wall/Roof Materials:	Aluminum siding and wood/Asphalt shingle
Architectural Style:	None
Construction Date:	c.1945
Description/Alterations:	Front gable covered entry, replacement door, additions on west elevation. Unable to see window types due to shutters.
Previously Surveyed?:	Not Previously Surveyed
Alternatives:	Western
National Register Eligibility:	Not eligible



Facing northeast

Surveyed Resources

Resource Number:	175
Location or Address:	3134 Huisache Street
City & County:	Corpus Christi, Nueces County
Resource Name and/or TxDOT Bridge Number:	
Property Type/Subtype:	DOMESTIC/Single family dwelling
Building Form/Roof:	Rectangular/Side gable
Wall/Roof Materials:	Aluminum siding and wood/Asphalt shingle
Architectural Style:	None
Construction Date:	c.1945
Description/Alterations:	Front gable covered entry, replacement door, additions on west elevation. Unable to see window types due to shutters.
Previously Surveyed?:	Not Previously Surveyed
Alternatives:	Western
National Register Eligibility:	Not eligible



Facing northwest

Surveyed Resources

Resource Number:	176
Location or Address:	3133 Huisache Street
City & County:	Corpus Christi, Nueces County
Resource Name and/or TxDOT Bridge Number:	
Property Type/Subtype:	DOMESTIC/Single family dwelling
Building Form/Roof:	Rectangular/Front gable
Wall/Roof Materials:	Asbestos shingle/Asphalt shingle
Architectural Style:	None
Construction Date:	c.1935
Description/Alterations:	Exposed rafter tails, cutaway front porch with replacement metal porch supports, boarded windows.
Previously Surveyed?:	Not Previously Surveyed
Alternatives:	Green, Orange, Red, Western
National Register Eligibility:	Not eligible



Facing southwest

Surveyed Resources

Resource Number:	176
Location or Address:	3133 Huisache Street
City & County:	Corpus Christi, Nueces County
Resource Name and/or TxDOT Bridge Number:	
Property Type/Subtype:	DOMESTIC/Single family dwelling
Building Form/Roof:	Rectangular/Front gable
Wall/Roof Materials:	Asbestos shingle/Asphalt shingle
Architectural Style:	None
Construction Date:	c.1935
Description/Alterations:	Exposed rafter tails, cutaway front porch with replacement metal porch supports, boarded windows.
Previously Surveyed?:	Not Previously Surveyed
Alternatives:	Green, Orange, Red, Western
National Register Eligibility:	Not eligible



Facing southeast

Surveyed Resources

Resource Number:	177a
Location or Address:	3129 Huisache Street
City & County:	Corpus Christi, Nueces County
Resource Name and/or TxDOT Bridge Number:	
Property Type/Subtype:	DOMESTIC/Single family dwelling
Building Form/Roof:	Rectangular/Side gable - clipped
Wall/Roof Materials:	Wood/Asphalt shingle
Architectural Style:	None
Construction Date:	c.1935
Description/Alterations:	Cutaway front porch with square posts, one-over-one wood windows, rear addition.
Previously Surveyed?:	Not Previously Surveyed
Alternatives:	Green, Orange, Red, Western
National Register Eligibility:	Not eligible



Facing southwest

Surveyed Resources

Resource Number:	177a
Location or Address:	3129 Huisache Street
City & County:	Corpus Christi, Nueces County
Resource Name and/or TxDOT Bridge Number:	
Property Type/Subtype:	DOMESTIC/Single family dwelling
Building Form/Roof:	Rectangular/Side gable - clipped
Wall/Roof Materials:	Wood/Asphalt shingle
Architectural Style:	None
Construction Date:	c.1935
Description/Alterations:	Cutaway front porch with square posts, one-over-one wood windows, rear addition.
Previously Surveyed?:	Not Previously Surveyed
Alternatives:	Green, Orange, Red, Western
National Register Eligibility:	Not eligible



Facing southeast

Surveyed Resources

Resource Number:	177b
Location or Address:	3129 Huisache Street
City & County:	Corpus Christi, Nueces County
Resource Name and/or TxDOT Bridge Number:	
Property Type/Subtype:	DOMESTIC/Shed
Building Form/Roof:	Rectangular/Front gable
Wall/Roof Materials:	Wood/Asphalt shingle
Architectural Style:	None
Construction Date:	c.1950
Description/Alterations:	Detached shed building south of residence.
Previously Surveyed?:	Not Previously Surveyed
Alternatives:	Green, Orange, Red, Western
National Register Eligibility:	Not eligible



Facing south

Surveyed Resources

Resource Number:	178a
Location or Address:	3130 Huisache Street
City & County:	Corpus Christi, Nueces County
Resource Name and/or TxDOT Bridge Number:	
Property Type/Subtype:	DOMESTIC/Single family dwelling
Building Form/Roof:	Rectangular/Front gable
Wall/Roof Materials:	Vinyl siding and permastone/Asphalt shingle
Architectural Style:	None
Construction Date:	c.1950
Description/Alterations:	Front gable entry porch with wood supports, attached carport on west elevation. Unable to see windows due to shutters.
Previously Surveyed?:	Not Previously Surveyed
Alternatives:	Western
National Register Eligibility:	Not eligible



Facing northeast

Surveyed Resources

Resource Number:	178a
Location or Address:	3130 Huisache Street
City & County:	Corpus Christi, Nueces County
Resource Name and/or TxDOT Bridge Number:	
Property Type/Subtype:	DOMESTIC/Single family dwelling
Building Form/Roof:	Rectangular/Front gable
Wall/Roof Materials:	Vinyl siding and permastone/Asphalt shingle
Architectural Style:	None
Construction Date:	c.1950
Description/Alterations:	Front gable entry porch with wood supports, attached carport on west elevation. Unable to see windows due to shutters.
Previously Surveyed?:	Not Previously Surveyed
Alternatives:	Western
National Register Eligibility:	Not eligible



Facing northwest

Surveyed Resources

Resource Number:	178b
Location or Address:	3130 Huisache Street
City & County:	Corpus Christi, Nueces County
Resource Name and/or TxDOT Bridge Number:	
Property Type/Subtype:	DOMESTIC/Shed
Building Form/Roof:	Rectangular/Front gable
Wall/Roof Materials:	Metal/Metal
Architectural Style:	None
Construction Date:	c.2000
Description/Alterations:	Detached non-historic-age metal pole shed.
Previously Surveyed?:	Not Previously Surveyed
Alternatives:	Western
National Register Eligibility:	Not eligible



Facing north

Surveyed Resources

Resource Number:	179
Location or Address:	3125 Huisache Street
City & County:	Corpus Christi, Nueces County
Resource Name and/or TxDOT Bridge Number:	
Property Type/Subtype:	DOMESTIC/Single family dwelling
Building Form/Roof:	Rectangular/Side gable
Wall/Roof Materials:	Vinyl siding/Asphalt shingle
Architectural Style:	None
Construction Date:	c.1950
Description/Alterations:	Two-over-two aluminum frame windows, projecting shed roof bay, flat roof awning at entrance, integral one-car garage.
Previously Surveyed?:	Not Previously Surveyed
Alternatives:	Green, Orange, Red, Western
National Register Eligibility:	Not eligible



Facing southwest

Surveyed Resources

Resource Number:	179
Location or Address:	3125 Huisache Street
City & County:	Corpus Christi, Nueces County
Resource Name and/or TxDOT Bridge Number:	
Property Type/Subtype:	DOMESTIC/Single family dwelling
Building Form/Roof:	Rectangular/Side gable
Wall/Roof Materials:	Vinyl siding/Asphalt shingle
Architectural Style:	None
Construction Date:	c.1950
Description/Alterations:	Two-over-two aluminum frame windows, projecting shed roof bay, flat roof awning at entrance, integral one-car garage.
Previously Surveyed?:	Not Previously Surveyed
Alternatives:	Green, Orange, Red, Western
National Register Eligibility:	Not eligible



Facing southeast

Surveyed Resources

Resource Number:	180a
Location or Address:	3126 Huisache Street
City & County:	Corpus Christi, Nueces County
Resource Name and/or TxDOT Bridge Number:	
Property Type/Subtype:	DOMESTIC/Single family dwelling
Building Form/Roof:	Rectangular/Side gable
Wall/Roof Materials:	Vinyl siding/Asphalt shingle
Architectural Style:	None
Construction Date:	c.1950
Description/Alterations:	Exposed rafter tails on shed roof porch extension, wood porch supports, one-over-one windows, rear addition.
Previously Surveyed?:	Not Previously Surveyed
Alternatives:	Western
National Register Eligibility:	Not eligible



Facing northeast

Surveyed Resources

Resource Number:	180a
Location or Address:	3126 Huisache Street
City & County:	Corpus Christi, Nueces County
Resource Name and/or TxDOT Bridge Number:	
Property Type/Subtype:	DOMESTIC/Single family dwelling
Building Form/Roof:	Rectangular/Side gable
Wall/Roof Materials:	Vinyl siding/Asphalt shingle
Architectural Style:	None
Construction Date:	c.1950
Description/Alterations:	Exposed rafter tails on shed roof porch extension, wood porch supports, one-over-one windows, rear addition.
Previously Surveyed?:	Not Previously Surveyed
Alternatives:	Western
National Register Eligibility:	Not eligible



Facing northwest

Surveyed Resources

Resource Number:	180b
Location or Address:	3126 Huisache Street
City & County:	Corpus Christi, Nueces County
Resource Name and/or TxDOT Bridge Number:	
Property Type/Subtype:	DOMESTIC/Garage
Building Form/Roof:	Rectangular/Front gable
Wall/Roof Materials:	Wood/Asphalt shingle
Architectural Style:	None
Construction Date:	c.1950
Description/Alterations:	One-car garage with metal door.
Previously Surveyed?:	Not Previously Surveyed
Alternatives:	Western
National Register Eligibility:	Not eligible



Facing north

Surveyed Resources

Resource Number:	181a
Location or Address:	3123 Huisache Street
City & County:	Corpus Christi, Nueces County
Resource Name and/or TxDOT Bridge Number:	
Property Type/Subtype:	DOMESTIC/Single family dwelling
Building Form/Roof:	Irregular/Irregular
Wall/Roof Materials:	Wood/Asphalt shingle
Architectural Style:	None
Construction Date:	c.1935
Description/Alterations:	Front gable entry porch with wood supports, large rear two-story addition with composite wood siding, one-over-one windows.
Previously Surveyed?:	Not Previously Surveyed
Alternatives:	Green, Orange, Red, Western
National Register Eligibility:	Not eligible



Facing southwest

Surveyed Resources

Resource Number:	181a
Location or Address:	3123 Huisache Street
City & County:	Corpus Christi, Nueces County
Resource Name and/or TxDOT Bridge Number:	
Property Type/Subtype:	DOMESTIC/Single family dwelling
Building Form/Roof:	Irregular/Irregular
Wall/Roof Materials:	Wood/Asphalt shingle
Architectural Style:	None
Construction Date:	c.1935
Description/Alterations:	Front gable entry porch with wood supports, large rear two-story addition with composite wood siding, one-over-one windows.
Previously Surveyed?:	Not Previously Surveyed
Alternatives:	Green, Orange, Red, Western
National Register Eligibility:	Not eligible



Facing southeast

Surveyed Resources

Resource Number:	181b
Location or Address:	3123 Huisache Street
City & County:	Corpus Christi, Nueces County
Resource Name and/or TxDOT Bridge Number:	
Property Type/Subtype:	DOMESTIC/Garage
Building Form/Roof:	Rectangular/Hip
Wall/Roof Materials:	Wood/Asphalt shingle
Architectural Style:	None
Construction Date:	c.1955
Description/Alterations:	Large garage building at rear of property.
Previously Surveyed?:	Not Previously Surveyed
Alternatives:	Green, Orange, Red, Western
National Register Eligibility:	Not eligible



Facing south

Surveyed Resources

Resource Number:	182
Location or Address:	3124 Huisache Street
City & County:	Corpus Christi, Nueces County
Resource Name and/or TxDOT Bridge Number:	
Property Type/Subtype:	DOMESTIC/Single family dwelling
Building Form/Roof:	Rectangular/Side gable
Wall/Roof Materials:	Wood/Asphalt shingle
Architectural Style:	None
Construction Date:	c.1945
Description/Alterations:	Attached carport on west elevation, one-over-one windows, exposed rafter ends, shed roof entry porch with wood supports.
Previously Surveyed?:	Not Previously Surveyed
Alternatives:	Green, Orange, Red, Western
National Register Eligibility:	Not eligible



Facing north-northeast

Surveyed Resources

Resource Number:	182
Location or Address:	3124 Huisache Street
City & County:	Corpus Christi, Nueces County
Resource Name and/or TxDOT Bridge Number:	
Property Type/Subtype:	DOMESTIC/Single family dwelling
Building Form/Roof:	Rectangular/Side gable
Wall/Roof Materials:	Wood/Asphalt shingle
Architectural Style:	None
Construction Date:	c.1945
Description/Alterations:	Attached carport on west elevation, one-over-one windows, exposed rafter ends, shed roof entry porch with wood supports.
Previously Surveyed?:	Not Previously Surveyed
Alternatives:	Green, Orange, Red, Western
National Register Eligibility:	Not eligible



Facing north-northwest

Surveyed Resources

Resource Number:	183a
Location or Address:	3118 Huisache Street
City & County:	Corpus Christi, Nueces County
Resource Name and/or TxDOT Bridge Number:	
Property Type/Subtype:	DOMESTIC/Single family dwelling
Building Form/Roof:	Rectangular/Side gable
Wall/Roof Materials:	Wood/Asphalt shingle
Architectural Style:	None
Construction Date:	c.1950
Description/Alterations:	Attached one-car side gable garage, replacement multi-light windows, front gable entry porch with wood siding in pediment and wooden porch supports, rear addition visible from frontage road.
Previously Surveyed?:	Not Previously Surveyed
Alternatives:	Green, Orange, Red, Western
National Register Eligibility:	Not eligible



Facing north-northeast

Surveyed Resources

Resource Number:	183a
Location or Address:	3118 Huisache Street
City & County:	Corpus Christi, Nueces County
Resource Name and/or TxDOT Bridge Number:	
Property Type/Subtype:	DOMESTIC/Single family dwelling
Building Form/Roof:	Rectangular/Side gable
Wall/Roof Materials:	Wood/Asphalt shingle
Architectural Style:	None
Construction Date:	c.1950
Description/Alterations:	Attached one-car side gable garage, replacement multi-light windows, front gable entry porch with wood siding in pediment and wooden porch supports, rear addition visible from frontage road.
Previously Surveyed?:	Not Previously Surveyed
Alternatives:	Green, Orange, Red, Western
National Register Eligibility:	Not eligible



Facing north

Surveyed Resources

Resource Number:	183a
Location or Address:	3118 Huisache Street
City & County:	Corpus Christi, Nueces County
Resource Name and/or TxDOT Bridge Number:	
Property Type/Subtype:	DOMESTIC/Single family dwelling
Building Form/Roof:	Rectangular/Side gable
Wall/Roof Materials:	Wood/Asphalt shingle
Architectural Style:	None
Construction Date:	c.1950
Description/Alterations:	Attached one-car side gable garage, replacement multi-light windows, front gable entry porch with wood siding in pediment and wooden porch supports, rear addition visible from frontage road.
Previously Surveyed?:	Not Previously Surveyed
Alternatives:	Green, Orange, Red, Western
National Register Eligibility:	Not eligible



Facing north

Surveyed Resources

Resource Number:	183b
Location or Address:	3118 Huisache Street
City & County:	Corpus Christi, Nueces County
Resource Name and/or TxDOT Bridge Number:	
Property Type/Subtype:	DOMESTIC/Shed
Building Form/Roof:	Rectangular/Side gable
Wall/Roof Materials:	Plywood/Asphalt shingle
Architectural Style:	None
Construction Date:	c.1970
Description/Alterations:	Detached shed.
Previously Surveyed?:	Not Previously Surveyed
Alternatives:	Green, Orange, Red, Western
National Register Eligibility:	Not eligible



Surveyed Resources

Resource Number:	184a
Location or Address:	3117 Huisache Street
City & County:	Corpus Christi, Nueces County
Resource Name and/or TxDOT Bridge Number:	
Property Type/Subtype:	DOMESTIC/Single family dwelling
Building Form/Roof:	Rectangular/Front gable
Wall/Roof Materials:	Vinyl siding/Asphalt shingle
Architectural Style:	None
Construction Date:	c.1950
Description/Alterations:	Front gable entry porch with metal supports, windows covered by shutters, replacement exterior materials.
Previously Surveyed?:	Not Previously Surveyed
Alternatives:	Green, Orange, Red, Western
National Register Eligibility:	Not eligible



Facing southwest

Surveyed Resources

Resource Number:	184a
Location or Address:	3117 Huisache Street
City & County:	Corpus Christi, Nueces County
Resource Name and/or TxDOT Bridge Number:	
Property Type/Subtype:	DOMESTIC/Single family dwelling
Building Form/Roof:	Rectangular/Front gable
Wall/Roof Materials:	Vinyl siding/Asphalt shingle
Architectural Style:	None
Construction Date:	c.1950
Description/Alterations:	Front gable entry porch with metal supports, windows covered by shutters, replacement exterior materials.
Previously Surveyed?:	Not Previously Surveyed
Alternatives:	Green, Orange, Red, Western
National Register Eligibility:	Not eligible



Facing southeast

Surveyed Resources

Resource Number:	184b
Location or Address:	3117 Huisache Street
City & County:	Corpus Christi, Nueces County
Resource Name and/or TxDOT Bridge Number:	
Property Type/Subtype:	DOMESTIC/Garage
Building Form/Roof:	Rectangular/Gable on hip
Wall/Roof Materials:	Wood/Asphalt shingle
Architectural Style:	None
Construction Date:	c.1950
Description/Alterations:	Secondary building, replacement door, attached front gable carport.
Previously Surveyed?:	Not Previously Surveyed
Alternatives:	Green, Orange, Red, Western
National Register Eligibility:	Not eligible



Facing south

Surveyed Resources

Resource Number:	185a
Location or Address:	3113 Huisache Street
City & County:	Corpus Christi, Nueces County
Resource Name and/or TxDOT Bridge Number:	
Property Type/Subtype:	DOMESTIC/Single family dwelling
Building Form/Roof:	Rectangular/Side gable
Wall/Roof Materials:	Wood/Asphalt shingle
Architectural Style:	None
Construction Date:	c.1945
Description/Alterations:	One-over-one wood windows, replacement front door, shed roof entry porch with square wood supports.
Previously Surveyed?:	Not Previously Surveyed
Alternatives:	Green, Orange, Red, Western
National Register Eligibility:	Not eligible



Facing southeast

Surveyed Resources

Resource Number:	185a
Location or Address:	3113 Huisache Street
City & County:	Corpus Christi, Nueces County
Resource Name and/or TxDOT Bridge Number:	
Property Type/Subtype:	DOMESTIC/Single family dwelling
Building Form/Roof:	Rectangular/Side gable
Wall/Roof Materials:	Wood/Asphalt shingle
Architectural Style:	None
Construction Date:	c.1945
Description/Alterations:	One-over-one wood windows, replacement front door, shed roof entry porch with square wood supports.
Previously Surveyed?:	Not Previously Surveyed
Alternatives:	Green, Orange, Red, Western
National Register Eligibility:	Not eligible



Facing southwest

Surveyed Resources

Resource Number:	185b
Location or Address:	3113 Huisache Street
City & County:	Corpus Christi, Nueces County
Resource Name and/or TxDOT Bridge Number:	
Property Type/Subtype:	DOMESTIC/Secondary dwelling
Building Form/Roof:	Rectangular/Side gable
Wall/Roof Materials:	Vinyl siding/Asphalt shingle
Architectural Style:	None
Construction Date:	c.1945
Description/Alterations:	Two stories, cantilevered second story, exposed rafter tails, replacement door on first story, altered openings, replacement exterior materials.
Previously Surveyed?:	Not Previously Surveyed
Alternatives:	Green, Orange, Red, Western
National Register Eligibility:	Not eligible



Facing southeast

Surveyed Resources

Resource Number:	185b
Location or Address:	3113 Huisache Street
City & County:	Corpus Christi, Nueces County
Resource Name and/or TxDOT Bridge Number:	
Property Type/Subtype:	DOMESTIC/Secondary dwelling
Building Form/Roof:	Rectangular/Side gable
Wall/Roof Materials:	Vinyl siding/Asphalt shingle
Architectural Style:	None
Construction Date:	c.1945
Description/Alterations:	Two stories, cantilevered second story, exposed rafter tails, replacement door on first story, altered openings, replacement exterior materials.
Previously Surveyed?:	Not Previously Surveyed
Alternatives:	Green, Orange, Red, Western
National Register Eligibility:	Not eligible



Facing south

Surveyed Resources

Resource Number:	186a
Location or Address:	3114 Huisache Street
City & County:	Corpus Christi, Nueces County
Resource Name and/or TxDOT Bridge Number:	
Property Type/Subtype:	DOMESTIC/Single family dwelling
Building Form/Roof:	Rectangular/Side gable
Wall/Roof Materials:	Wood/Asphalt shingle
Architectural Style:	None
Construction Date:	c.1950
Description/Alterations:	Shed roof entry porch with wooden porch supports, one-over-one windows on front elevation. Unable to see most windows due to shutters and most of property is obscured by vegetation.
Previously Surveyed?:	2007 Survey Number: 241
Alternatives:	Green, Orange, Red, Western
National Register Eligibility:	Not eligible



Facing northeast

Surveyed Resources

Resource Number:	186a
Location or Address:	3114 Huisache Street
City & County:	Corpus Christi, Nueces County
Resource Name and/or TxDOT Bridge Number:	
Property Type/Subtype:	DOMESTIC/Single family dwelling
Building Form/Roof:	Rectangular/Side gable
Wall/Roof Materials:	Wood/Asphalt shingle
Architectural Style:	None
Construction Date:	c.1950
Description/Alterations:	Shed roof entry porch with wooden porch supports, one-over-one windows on front elevation. Unable to see most windows due to shutters and most of property is obscured by vegetation.
Previously Surveyed?:	2007 Survey Number: 241
Alternatives:	Green, Orange, Red, Western
National Register Eligibility:	Not eligible



Facing northwest

Surveyed Resources

Resource Number:	186b
Location or Address:	3114 Huisache Street
City & County:	Corpus Christi, Nueces County
Resource Name and/or TxDOT Bridge Number:	
Property Type/Subtype:	DOMESTIC/Garage
Building Form/Roof:	Rectangular/Front gable
Wall/Roof Materials:	Wood/Asphalt shingle
Architectural Style:	None
Construction Date:	c.1950
Description/Alterations:	One-car garage with metal door.
Previously Surveyed?:	Not Previously Surveyed
Alternatives:	Green, Orange, Red, Western
National Register Eligibility:	Not eligible



Facing north

Surveyed Resources

Resource Number:	187
Location or Address:	3109 Huisache Street
City & County:	Corpus Christi, Nueces County
Resource Name and/or TxDOT Bridge Number:	
Property Type/Subtype:	DOMESTIC/Single family dwelling
Building Form/Roof:	Rectangular/Intersecting gable
Wall/Roof Materials:	Asbestos siding/Asphalt shingle
Architectural Style:	None
Construction Date:	c.1935
Description/Alterations:	One-over-one windows, projecting bay on front elevation, one-car hip roof garage attached at rear with both asbestos siding and wood.
Previously Surveyed?:	2007 Survey Number: 242
Alternatives:	Green, Orange, Red, Western
National Register Eligibility:	Not eligible



Facing southeast

Surveyed Resources

Resource Number:	187
Location or Address:	3109 Huisache Street
City & County:	Corpus Christi, Nueces County
Resource Name and/or TxDOT Bridge Number:	
Property Type/Subtype:	DOMESTIC/Single family dwelling
Building Form/Roof:	Rectangular/Intersecting gable
Wall/Roof Materials:	Asbestos siding/Asphalt shingle
Architectural Style:	None
Construction Date:	c.1935
Description/Alterations:	One-over-one windows, projecting bay on front elevation, one-car hip roof garage attached at rear with both asbestos siding and wood.
Previously Surveyed?:	2007 Survey Number: 242
Alternatives:	Green, Orange, Red, Western
National Register Eligibility:	Not eligible



Facing southwest

Surveyed Resources

Resource Number:	187
Location or Address:	3109 Huisache Street
City & County:	Corpus Christi, Nueces County
Resource Name and/or TxDOT Bridge Number:	
Property Type/Subtype:	DOMESTIC/Single family dwelling
Building Form/Roof:	Rectangular/Intersecting gable
Wall/Roof Materials:	Asbestos siding/Asphalt shingle
Architectural Style:	None
Construction Date:	c.1935
Description/Alterations:	One-over-one windows, projecting bay on front elevation, one-car hip roof garage attached at rear with both asbestos siding and wood.
Previously Surveyed?:	2007 Survey Number: 242
Alternatives:	Green, Orange, Red, Western
National Register Eligibility:	Not eligible



Facing south

Surveyed Resources

Resource Number:	188a
Location or Address:	3110 Huisache Street
City & County:	Corpus Christi, Nueces County
Resource Name and/or TxDOT Bridge Number:	
Property Type/Subtype:	DOMESTIC/Single family dwelling
Building Form/Roof:	Rectangular/Side gable
Wall/Roof Materials:	Vinyl siding and permastone/Unknown
Architectural Style:	None
Construction Date:	c.1960
Description/Alterations:	Two stories, second story overhang, aluminum one-over-one windows.
Previously Surveyed?:	2007 Survey Number: 240
Alternatives:	Green, Orange, Red, Western
National Register Eligibility:	Not eligible



Facing northeast

Surveyed Resources

Resource Number:	188a
Location or Address:	3110 Huisache Street
City & County:	Corpus Christi, Nueces County
Resource Name and/or TxDOT Bridge Number:	
Property Type/Subtype:	DOMESTIC/Single family dwelling
Building Form/Roof:	Rectangular/Side gable
Wall/Roof Materials:	Vinyl siding and permastone/Unknown
Architectural Style:	None
Construction Date:	c.1960
Description/Alterations:	Two stories, second story overhang, aluminum one-over-one windows.
Previously Surveyed?:	2007 Survey Number: 240
Alternatives:	Green, Orange, Red, Western
National Register Eligibility:	Not eligible



Facing north

Surveyed Resources

Resource Number:	188b
Location or Address:	3110 Huisache Street
City & County:	Corpus Christi, Nueces County
Resource Name and/or TxDOT Bridge Number:	
Property Type/Subtype:	DOMESTIC/Garage
Building Form/Roof:	Rectangular/Front gable
Wall/Roof Materials:	Wood/Unknown
Architectural Style:	None
Construction Date:	c.1960
Description/Alterations:	One-car detached garage. Visibility obscured by fencing.
Previously Surveyed?:	Not Previously Surveyed
Alternatives:	Green, Orange, Red, Western
National Register Eligibility:	Not eligible



Facing north

Surveyed Resources

Resource Number:	189
Location or Address:	3106 Huisache Street
City & County:	Corpus Christi, Nueces County
Resource Name and/or TxDOT Bridge Number:	
Property Type/Subtype:	DOMESTIC/Single family dwelling
Building Form/Roof:	Rectangular/Side gable
Wall/Roof Materials:	Wood/Asphalt shingle
Architectural Style:	None
Construction Date:	c.1950
Description/Alterations:	Front gable entry porch with wooden porch supports, one-over-one windows, side addition on west elevation.
Previously Surveyed?:	2007 Survey Number: 239
Alternatives:	Green, Orange, Red, Western
National Register Eligibility:	Not eligible



Facing north-northeast

Surveyed Resources

Resource Number:	189
Location or Address:	3106 Huisache Street
City & County:	Corpus Christi, Nueces County
Resource Name and/or TxDOT Bridge Number:	
Property Type/Subtype:	DOMESTIC/Single family dwelling
Building Form/Roof:	Rectangular/Side gable
Wall/Roof Materials:	Wood/Asphalt shingle
Architectural Style:	None
Construction Date:	c.1950
Description/Alterations:	Front gable entry porch with wooden porch supports, one-over-one windows, side addition on west elevation.
Previously Surveyed?:	2007 Survey Number: 239
Alternatives:	Green, Orange, Red, Western
National Register Eligibility:	Not eligible



Facing northwest

Surveyed Resources

Resource Number:	190
Location or Address:	3101 Huisache Street
City & County:	Corpus Christi, Nueces County
Resource Name and/or TxDOT Bridge Number:	
Property Type/Subtype:	DOMESTIC/Secondary dwelling
Building Form/Roof:	Rectangular/Intersecting gable
Wall/Roof Materials:	Wood composite/Asphalt shingle
Architectural Style:	None
Construction Date:	c.1940
Description/Alterations:	Exposed rafter tails, multi-light windows, front gable entry porch with replacement wooden supports.
Previously Surveyed?:	Not Previously Surveyed
Alternatives:	Green, Orange, Red, Western
National Register Eligibility:	Not eligible



Facing southeast

Surveyed Resources

Resource Number:	190
Location or Address:	3101 Huisache Street
City & County:	Corpus Christi, Nueces County
Resource Name and/or TxDOT Bridge Number:	
Property Type/Subtype:	DOMESTIC/Secondary dwelling
Building Form/Roof:	Rectangular/Intersecting gable
Wall/Roof Materials:	Wood composite/Asphalt shingle
Architectural Style:	None
Construction Date:	c.1940
Description/Alterations:	Exposed rafter tails, multi-light windows, front gable entry porch with replacement wooden supports.
Previously Surveyed?:	Not Previously Surveyed
Alternatives:	Green, Orange, Red, Western
National Register Eligibility:	Not eligible



Facing southwest

Surveyed Resources

Resource Number:	191a
Location or Address:	3102 Huisache Street
City & County:	Corpus Christi, Nueces County
Resource Name and/or TxDOT Bridge Number:	
Property Type/Subtype:	DOMESTIC/Single family dwelling
Building Form/Roof:	Rectangular/Hip
Wall/Roof Materials:	Asbestos siding/Asphalt shingle
Architectural Style:	Bungalow
Construction Date:	c.1940
Description/Alterations:	Wide fascia board, exposed rafter tails, wooden porch supports with brick piers, two-over-two aluminum frame windows.
Previously Surveyed?:	2007 Survey Number: 238
Alternatives:	Green, Orange, Red, Western
National Register Eligibility:	Not eligible



Facing north

Surveyed Resources

Resource Number:	191a
Location or Address:	3102 Huisache Street
City & County:	Corpus Christi, Nueces County
Resource Name and/or TxDOT Bridge Number:	
Property Type/Subtype:	DOMESTIC/Single family dwelling
Building Form/Roof:	Rectangular/Hip
Wall/Roof Materials:	Asbestos siding/Asphalt shingle
Architectural Style:	Bungalow
Construction Date:	c.1940
Description/Alterations:	Wide fascia board, exposed rafter tails, wooden porch supports with brick piers, two-over-two aluminum frame windows.
Previously Surveyed?:	2007 Survey Number: 238
Alternatives:	Green, Orange, Red, Western
National Register Eligibility:	Not eligible



Facing northwest

Surveyed Resources

Resource Number:	191b
Location or Address:	3102 Huisache Street
City & County:	Corpus Christi, Nueces County
Resource Name and/or TxDOT Bridge Number:	
Property Type/Subtype:	DOMESTIC/Shed
Building Form/Roof:	Rectangular/Front gable
Wall/Roof Materials:	Plywood/Asphalt shingle
Architectural Style:	None
Construction Date:	c.1940
Description/Alterations:	Detached shed.
Previously Surveyed?:	Not Previously Surveyed
Alternatives:	Green, Orange, Red, Western
National Register Eligibility:	Not eligible



Facing north

Surveyed Resources

Resource Number:	192
Location or Address:	Northbound IH 37 over Nueces Bay Boulevard
City & County:	Corpus Christi, Nueces County
Resource Name and/or TxDOT Bridge Number:	161780007406072
Property Type/Subtype:	TRANSPORTATION/Road-related/Highway Bridge
Building Form/Roof:	None/None
Wall/Roof Materials:	None/None
Architectural Style:	Prestressed concrete beam bridge
Construction Date:	1964
Description/Alterations:	182 feet, carrying three lanes of traffic.
Previously Surveyed?:	Statewide Bridge Survey
Alternatives:	Green, Orange, Red, Western
National Register Eligibility:	Not eligible



Facing southwest

Surveyed Resources

Resource Number:	192
Location or Address:	Northbound IH 37 over Nueces Bay Boulevard
City & County:	Corpus Christi, Nueces County
Resource Name and/or TxDOT Bridge Number:	161780007406072
Property Type/Subtype:	TRANSPORTATION/Road-related/Highway Bridge
Building Form/Roof:	None/None
Wall/Roof Materials:	None/None
Architectural Style:	Prestressed concrete beam bridge
Construction Date:	1964
Description/Alterations:	182 feet, carrying three lanes of traffic.
Previously Surveyed?:	Statewide Bridge Survey
Alternatives:	Green, Orange, Red, Western
National Register Eligibility:	Not eligible



Facing west

Surveyed Resources

Resource Number:	192
Location or Address:	Northbound IH 37 over Nueces Bay Boulevard
City & County:	Corpus Christi, Nueces County
Resource Name and/or TxDOT Bridge Number:	161780007406072
Property Type/Subtype:	TRANSPORTATION/Road-related/Highway Bridge
Building Form/Roof:	None/None
Wall/Roof Materials:	None/None
Architectural Style:	Prestressed concrete beam bridge
Construction Date:	1964
Description/Alterations:	182 feet, carrying three lanes of traffic.
Previously Surveyed?:	Statewide Bridge Survey
Alternatives:	Green, Orange, Red, Western
National Register Eligibility:	Not eligible



Facing west

Surveyed Resources

Resource Number:	193
Location or Address:	Southbound IH 37 at Nueces Bay Boulevard
City & County:	Corpus Christi, Nueces County
Resource Name and/or TxDOT Bridge Number:	161780007406071
Property Type/Subtype:	TRANSPORTATION/Road-related/Highway Bridge
Building Form/Roof:	None/None
Wall/Roof Materials:	None/None
Architectural Style:	Prestressed concrete beam bridge
Construction Date:	1964
Description/Alterations:	182 feet, carrying three lanes of traffic.
Previously Surveyed?:	Statewide Bridge Survey
Alternatives:	Green, Orange, Red, Western
National Register Eligibility:	Not eligible



Facing north

Surveyed Resources

Resource Number:	193
Location or Address:	Southbound IH 37 at Nueces Bay Boulevard
City & County:	Corpus Christi, Nueces County
Resource Name and/or TxDOT Bridge Number:	161780007406071
Property Type/Subtype:	TRANSPORTATION/Road-related/Highway Bridge
Building Form/Roof:	None/None
Wall/Roof Materials:	None/None
Architectural Style:	Prestressed concrete beam bridge
Construction Date:	1964
Description/Alterations:	182 feet, carrying three lanes of traffic.
Previously Surveyed?:	Statewide Bridge Survey
Alternatives:	Green, Orange, Red, Western
National Register Eligibility:	Not eligible



Facing west

Surveyed Resources

Resource Number:	193
Location or Address:	Southbound IH 37 at Nueces Bay Boulevard
City & County:	Corpus Christi, Nueces County
Resource Name and/or TxDOT Bridge Number:	161780007406071
Property Type/Subtype:	TRANSPORTATION/Road-related/Highway Bridge
Building Form/Roof:	None/None
Wall/Roof Materials:	None/None
Architectural Style:	Prestressed concrete beam bridge
Construction Date:	1964
Description/Alterations:	182 feet, carrying three lanes of traffic.
Previously Surveyed?:	Statewide Bridge Survey
Alternatives:	Green, Orange, Red, Western
National Register Eligibility:	Not eligible



Facing west

Surveyed Resources

Resource Number:	194
Location or Address:	1050 Nueces Bay Boulevard
City & County:	Corpus Christi, Nueces County
Resource Name and/or TxDOT Bridge Number:	
Property Type/Subtype:	COMMERCE/Gas station
Building Form/Roof:	Box with detached canopy/Flat
Wall/Roof Materials:	Concrete block/Unknown
Architectural Style:	Modern
Construction Date:	c.1970
Description/Alterations:	Metal awning section around roof, detached metal canopy with round concrete columns, building expanded c.1985 (different type of concrete block at rear).
Previously Surveyed?:	Not Previously Surveyed
Alternatives:	Green, Orange, Red, Western
National Register Eligibility:	Not eligible



Facing south-southeast

Surveyed Resources

Resource Number:	194
Location or Address:	1050 Nueces Bay Boulevard
City & County:	Corpus Christi, Nueces County
Resource Name and/or TxDOT Bridge Number:	
Property Type/Subtype:	COMMERCE/Gas station
Building Form/Roof:	Box with detached canopy/Flat
Wall/Roof Materials:	Concrete block/Unknown
Architectural Style:	Modern
Construction Date:	c.1970
Description/Alterations:	Metal awning section around roof, detached metal canopy with round concrete columns, building expanded c.1985 (different type of concrete block at rear).
Previously Surveyed?:	Not Previously Surveyed
Alternatives:	Green, Orange, Red, Western
National Register Eligibility:	Not eligible



Facing north

Surveyed Resources

Resource Number:	195a
Location or Address:	3022 Buffalo Street
City & County:	Corpus Christi, Nueces County
Resource Name and/or TxDOT Bridge Number:	Cross Bridge Fellowship
Property Type/Subtype:	RELIGION & FUNERARY/Church
Building Form/Roof:	T-plan/Front gable
Wall/Roof Materials:	Brick/Asphalt shingle
Architectural Style:	Modern
Construction Date:	c.1950
Description/Alterations:	Fixed pane glass windows on front elevation, entry on the east elevation, detached brick sign.
Previously Surveyed?:	2007 Survey Number: 245
Alternatives:	Green, Orange, Red, Western
National Register Eligibility:	Not eligible



Facing north

Surveyed Resources

Resource Number:	195a
Location or Address:	3022 Buffalo Street
City & County:	Corpus Christi, Nueces County
Resource Name and/or TxDOT Bridge Number:	Cross Bridge Fellowship
Property Type/Subtype:	RELIGION & FUNERARY/Church
Building Form/Roof:	T-plan/Front gable
Wall/Roof Materials:	Brick/Asphalt shingle
Architectural Style:	Modern
Construction Date:	c.1950
Description/Alterations:	Fixed pane glass windows on front elevation, entry on the east elevation, detached brick sign.
Previously Surveyed?:	2007 Survey Number: 245
Alternatives:	Green, Orange, Red, Western
National Register Eligibility:	Not eligible



Facing northeast

Surveyed Resources

Resource Number:	195b
Location or Address:	3022 Buffalo Street
City & County:	Corpus Christi, Nueces County
Resource Name and/or TxDOT Bridge Number:	Cross Bridge Fellowship
Property Type/Subtype:	RELIGION & FUNERARY/Church secondary building
Building Form/Roof:	Rectangular/Flat
Wall/Roof Materials:	Brick/Unknown
Architectural Style:	Modern
Construction Date:	c.1950
Description/Alterations:	Boarded windows, entrance on east elevation.
Previously Surveyed?:	Not Previously Surveyed
Alternatives:	Green, Orange, Red, Western
National Register Eligibility:	Not eligible



Facing northwest

Surveyed Resources

Resource Number:	195c
Location or Address:	3022 Buffalo Street
City & County:	Corpus Christi, Nueces County
Resource Name and/or TxDOT Bridge Number:	Cross Bridge Fellowship
Property Type/Subtype:	RELIGION & FUNERARY/Church secondary building
Building Form/Roof:	T-plan/Side gable
Wall/Roof Materials:	Brick and plywood/Asphalt shingle
Architectural Style:	Modern
Construction Date:	c.1950
Description/Alterations:	Wooden porch supports, infilled windows, brick planters.
Previously Surveyed?:	Not Previously Surveyed
Alternatives:	Green, Orange, Red, Western
National Register Eligibility:	Not eligible



Facing northwest

Surveyed Resources

Resource Number:	196a
Location or Address:	2810 Buffalo Street
City & County:	Corpus Christi, Nueces County
Resource Name and/or TxDOT Bridge Number:	Spanish Oaks Apartment complex
Property Type/Subtype:	DOMESTIC/Apartment Building
Building Form/Roof:	Rectangular/Flat
Wall/Roof Materials:	Brick and plywood/Asphalt shingle
Architectural Style:	Modern
Construction Date:	c.1970
Description/Alterations:	Two stories, side-by-side fixed pane windows, sliding glass doors to patios, second story balconies have square wooden porch supports, exterior stairs located between units, approximately eight units per building.
Previously Surveyed?:	Not Previously Surveyed
Alternatives:	Green, Orange, Red, Western
National Register Eligibility:	Not eligible



Facing south-southeast

Surveyed Resources

Resource Number:	196a
Location or Address:	2810 Buffalo Street
City & County:	Corpus Christi, Nueces County
Resource Name and/or TxDOT Bridge Number:	Spanish Oaks Apartment complex
Property Type/Subtype:	DOMESTIC/Apartment Building
Building Form/Roof:	Rectangular/Flat
Wall/Roof Materials:	Brick and plywood/Asphalt shingle
Architectural Style:	Modern
Construction Date:	c.1970
Description/Alterations:	Two stories, side-by-side fixed pane windows, sliding glass doors to patios, second story balconies have square wooden porch supports, exterior stairs located between units, approximately eight units per building.
Previously Surveyed?:	Not Previously Surveyed
Alternatives:	Green, Orange, Red, Western
National Register Eligibility:	Not eligible



Facing southwest

Surveyed Resources

Resource Number:	196b
Location or Address:	2810 Buffalo Street
City & County:	Corpus Christi, Nueces County
Resource Name and/or TxDOT Bridge Number:	Spanish Oaks Apartment complex
Property Type/Subtype:	DOMESTIC/Apartment Building
Building Form/Roof:	Rectangular/Flat
Wall/Roof Materials:	Brick and plywood/Asphalt shingle
Architectural Style:	Modern
Construction Date:	c.1970
Description/Alterations:	Two stories, side-by-side fixed pane windows, sliding glass doors to patios, second story balconies have square wooden porch supports, exterior stairs located between units, approximately eight units per building.
Previously Surveyed?:	Not Previously Surveyed
Alternatives:	Green, Orange, Red, Western
National Register Eligibility:	Not eligible



Facing southeast

Surveyed Resources

Resource Number:	196b
Location or Address:	2810 Buffalo Street
City & County:	Corpus Christi, Nueces County
Resource Name and/or TxDOT Bridge Number:	Spanish Oaks Apartment complex
Property Type/Subtype:	DOMESTIC/Apartment Building
Building Form/Roof:	Rectangular/Flat
Wall/Roof Materials:	Brick and plywood/Asphalt shingle
Architectural Style:	Modern
Construction Date:	c.1970
Description/Alterations:	Two stories, side-by-side fixed pane windows, sliding glass doors to patios, second story balconies have square wooden porch supports, exterior stairs located between units, approximately eight units per building.
Previously Surveyed?:	Not Previously Surveyed
Alternatives:	Green, Orange, Red, Western
National Register Eligibility:	Not eligible



Facing southwest

Surveyed Resources

Resource Number:	196c
Location or Address:	2810 Buffalo Street
City & County:	Corpus Christi, Nueces County
Resource Name and/or TxDOT Bridge Number:	Spanish Oaks Apartment complex
Property Type/Subtype:	DOMESTIC/Apartment Building
Building Form/Roof:	Rectangular/Flat
Wall/Roof Materials:	Brick and plywood/Asphalt shingle
Architectural Style:	Modern
Construction Date:	c.1970
Description/Alterations:	Two stories, side-by-side fixed pane windows, sliding glass doors to patios, second story balconies have square wooden porch supports, exterior stairs located between units, approximately 16 units per building.
Previously Surveyed?:	Not Previously Surveyed
Alternatives:	Green, Orange, Red, Western
National Register Eligibility:	Not eligible



Facing northeast

Surveyed Resources

Resource Number:	196d
Location or Address:	2810 Buffalo Street
City & County:	Corpus Christi, Nueces County
Resource Name and/or TxDOT Bridge Number:	Spanish Oaks Apartment complex
Property Type/Subtype:	DOMESTIC/Apartment Building
Building Form/Roof:	Rectangular/Flat
Wall/Roof Materials:	Brick and plywood/Asphalt shingle
Architectural Style:	Modern
Construction Date:	c.1970
Description/Alterations:	Two stories, side-by-side fixed pane windows, sliding glass doors to patios, second story balconies have square wooden porch supports, exterior stairs located between units, approximately 16 units per building.
Previously Surveyed?:	Not Previously Surveyed
Alternatives:	Green, Orange, Red, Western
National Register Eligibility:	Not eligible



Facing south

Surveyed Resources

Resource Number:	197
Location or Address:	2727 Noakes Street
City & County:	Corpus Christi, Nueces County
Resource Name and/or TxDOT Bridge Number:	Corpus Christi Christian Fellowship
Property Type/Subtype:	RELIGION & FUNERARY/Church
Building Form/Roof:	Rectangular/Side gable
Wall/Roof Materials:	Wood composite/Standing seam metal
Architectural Style:	None
Construction Date:	1967
Description/Alterations:	Fixed windows, replacement doors, overhanging eaves.
Previously Surveyed?:	2007 Survey Number: 224
Alternatives:	Western
National Register Eligibility:	Not eligible



Facing northeast

Surveyed Resources

Resource Number:	197
Location or Address:	2727 Noakes Street
City & County:	Corpus Christi, Nueces County
Resource Name and/or TxDOT Bridge Number:	Corpus Christi Christian Fellowship
Property Type/Subtype:	RELIGION & FUNERARY/Church
Building Form/Roof:	Rectangular/Side gable
Wall/Roof Materials:	Wood composite/Standing seam metal
Architectural Style:	None
Construction Date:	1967
Description/Alterations:	Fixed windows, replacement doors, overhanging eaves.
Previously Surveyed?:	2007 Survey Number: 224
Alternatives:	Western
National Register Eligibility:	Not eligible



Facing southwest

Surveyed Resources

Resource Number:	198
Location or Address:	3002 Antelope Street
City & County:	Corpus Christi, Nueces County
Resource Name and/or TxDOT Bridge Number:	Casa de Santa Fe and Spanish Oaks Apartments - Office Building
Property Type/Subtype:	COMMERCE/Apartment Complex/Office Building
Building Form/Roof:	Rectangular/Front gable
Wall/Roof Materials:	Wood/Asphalt shingle
Architectural Style:	None
Construction Date:	c.1965
Description/Alterations:	Full width front porch with wooden porch supports.
Previously Surveyed?:	Not Previously Surveyed
Alternatives:	Western
National Register Eligibility:	Not eligible



Facing southwest

Surveyed Resources

Resource Number:	199a
Location or Address:	3002 Antelope Street
City & County:	Corpus Christi, Nueces County
Resource Name and/or TxDOT Bridge Number:	Casa de Santa Fe Apartments
Property Type/Subtype:	DOMESTIC/Apartment Complex/Laundry building
Building Form/Roof:	Rectangular/Front gable
Wall/Roof Materials:	Wood/Asphalt shingle
Architectural Style:	None
Construction Date:	c.1970
Description/Alterations:	Integrated full-width porch with entry door on west elevation, wood porch supports.
Previously Surveyed?:	Not Previously Surveyed
Alternatives:	Western
National Register Eligibility:	Not eligible



Facing southeast

Surveyed Resources

Resource Number:	199b
Location or Address:	3002 Antelope Street
City & County:	Corpus Christi, Nueces County
Resource Name and/or TxDOT Bridge Number:	Casa de Santa Fe Apartments
Property Type/Subtype:	DOMESTIC/Apartment Complex/Apartment Building
Building Form/Roof:	Rectangular/Mansard
Wall/Roof Materials:	Brick and wood composite/Asphalt shingle
Architectural Style:	None
Construction Date:	c.1970
Description/Alterations:	Two stories, exterior entrances, one-over-one aluminum frame windows, sliding glass doors on balconies.
Previously Surveyed?:	Not Previously Surveyed
Alternatives:	Western
National Register Eligibility:	Not eligible



Facing southwest

Surveyed Resources

Resource Number:	199b
Location or Address:	3002 Antelope Street
City & County:	Corpus Christi, Nueces County
Resource Name and/or TxDOT Bridge Number:	Casa de Santa Fe Apartments
Property Type/Subtype:	DOMESTIC/Apartment Complex/Apartment Building
Building Form/Roof:	Rectangular/Mansard
Wall/Roof Materials:	Brick and wood composite/Asphalt shingle
Architectural Style:	None
Construction Date:	c.1970
Description/Alterations:	Two stories, exterior entrances, one-over-one aluminum frame windows, sliding glass doors on balconies.
Previously Surveyed?:	Not Previously Surveyed
Alternatives:	Western
National Register Eligibility:	Not eligible



Facing southeast

Surveyed Resources

Resource Number:	199c
Location or Address:	3002 Antelope Street
City & County:	Corpus Christi, Nueces County
Resource Name and/or TxDOT Bridge Number:	Casa de Santa Fe Apartments
Property Type/Subtype:	DOMESTIC/Apartment Complex/Apartment Building
Building Form/Roof:	Rectangular/Mansard
Wall/Roof Materials:	Brick and wood composite/Asphalt shingle
Architectural Style:	None
Construction Date:	c.1970
Description/Alterations:	Two stories, exterior entrances, one-over-one aluminum frame windows, sliding glass doors on balconies.
Previously Surveyed?:	Not Previously Surveyed
Alternatives:	Western
National Register Eligibility:	Not eligible



Facing northeast

Surveyed Resources

Resource Number:	199d
Location or Address:	3002 Antelope Street
City & County:	Corpus Christi, Nueces County
Resource Name and/or TxDOT Bridge Number:	Casa de Santa Fe Apartments
Property Type/Subtype:	DOMESTIC/Apartment Complex/Apartment Building
Building Form/Roof:	Rectangular/Mansard
Wall/Roof Materials:	Brick and wood composite/Asphalt shingle
Architectural Style:	None
Construction Date:	c.1970
Description/Alterations:	Two stories, exterior entrances, one-over-one aluminum frame windows, sliding glass doors on balconies.
Previously Surveyed?:	Not Previously Surveyed
Alternatives:	Western
National Register Eligibility:	Not eligible



Facing north-northeast

Surveyed Resources

Resource Number:	199e
Location or Address:	3002 Antelope Street
City & County:	Corpus Christi, Nueces County
Resource Name and/or TxDOT Bridge Number:	Casa de Santa Fe Apartments
Property Type/Subtype:	DOMESTIC/Apartment Complex/Apartment Building
Building Form/Roof:	Rectangular/Mansard
Wall/Roof Materials:	Brick and wood composite/Asphalt shingle
Architectural Style:	None
Construction Date:	c.1970
Description/Alterations:	Two stories, exterior entrances, one-over-one aluminum frame windows, sliding glass doors on balconies.
Previously Surveyed?:	Not Previously Surveyed
Alternatives:	Western
National Register Eligibility:	Not eligible



Facing southwest



Historic Resources Survey Report

Corpus Christi Harbor Bridge Reconnaissance Survey

Volume III: Appendix E, Field Survey Forms, Resource Nos. 200a-399

Corpus Christi,
Nueces County, Texas
TxDOT Corpus Christi District

Scientific Services Contract No. 570XXSH002
Work Authorization No. 572 01 SH002
TxDOT CSJ No. 0101-06-095

Report prepared for

Texas Department of Transportation

Report prepared by

Mead & Hunt

www.meadhunt.com

Richard E. Mitchell, Senior Professional Historian

December 2012

Surveyed Resources

Resource Number:	200a
Location or Address:	2914 Martin Luther King Drive
City & County:	Corpus Christi, Nueces County
Resource Name and/or TxDOT Bridge Number:	
Property Type/Subtype:	DOMESTIC/Single family dwelling
Building Form/Roof:	Rectangular/Flat
Wall/Roof Materials:	Stucco/Metal
Architectural Style:	None
Construction Date:	c.1940
Description/Alterations:	Boarded widows, replacement door, entry awnings on west and south elevations.
Previously Surveyed?:	2007 Survey Number: 222
Alternatives:	Green, Orange, Red, Western
National Register Eligibility:	Not eligible



Facing north-northwest

Surveyed Resources

Resource Number:	200a
Location or Address:	2914 Martin Luther King Drive
City & County:	Corpus Christi, Nueces County
Resource Name and/or TxDOT Bridge Number:	
Property Type/Subtype:	DOMESTIC/Single family dwelling
Building Form/Roof:	Rectangular/Flat
Wall/Roof Materials:	Stucco/Metal
Architectural Style:	None
Construction Date:	c.1940
Description/Alterations:	Boarded widows, replacement door, entry awnings on west and south elevations.
Previously Surveyed?:	2007 Survey Number: 222
Alternatives:	Green, Orange, Red, Western
National Register Eligibility:	Not eligible



Facing northeast

Surveyed Resources

Resource Number:	200b
Location or Address:	2918 Martin Luther King Drive
City & County:	Corpus Christi, Nueces County
Resource Name and/or TxDOT Bridge Number:	
Property Type/Subtype:	DOMESTIC/Ancillary building
Building Form/Roof:	Rectangular/Side gable
Wall/Roof Materials:	Stucco and metal/Metal
Architectural Style:	None
Construction Date:	c.1940
Description/Alterations:	Integral porch with metal roof and metal porch support, replacement windows and doors.
Previously Surveyed?:	Not Previously Surveyed
Alternatives:	Green, Orange, Red, Western
National Register Eligibility:	Not eligible



Facing north

Surveyed Resources

Resource Number:	200b
Location or Address:	2918 Martin Luther King Drive
City & County:	Corpus Christi, Nueces County
Resource Name and/or TxDOT Bridge Number:	
Property Type/Subtype:	DOMESTIC/Ancillary building
Building Form/Roof:	Rectangular/Side gable
Wall/Roof Materials:	Stucco and metal/Metal
Architectural Style:	None
Construction Date:	c.1940
Description/Alterations:	Integral porch with metal roof and metal porch support, replacement windows and doors.
Previously Surveyed?:	Not Previously Surveyed
Alternatives:	Green, Orange, Red, Western
National Register Eligibility:	Not eligible



Facing northeast

Surveyed Resources

Resource Number:	201
Location or Address:	2910 Martin Luther King Drive
City & County:	Corpus Christi, Nueces County
Resource Name and/or TxDOT Bridge Number:	
Property Type/Subtype:	DOMESTIC/Single family dwelling
Building Form/Roof:	Rectangular/Side gable
Wall/Roof Materials:	Wood/Asphalt shingles
Architectural Style:	None
Construction Date:	c.1945
Description/Alterations:	Two stories, two-car garage, exposed rafter ends, one-over-one windows, exterior stairs on west elevation with entry on second story.
Previously Surveyed?:	2007 Survey Number: 221
Alternatives:	Western
National Register Eligibility:	Not eligible



Facing northwest

Surveyed Resources

Resource Number:	201
Location or Address:	2910 Martin Luther King Drive
City & County:	Corpus Christi, Nueces County
Resource Name and/or TxDOT Bridge Number:	
Property Type/Subtype:	DOMESTIC/Single family dwelling
Building Form/Roof:	Rectangular/Side gable
Wall/Roof Materials:	Wood/Asphalt shingles
Architectural Style:	None
Construction Date:	c.1945
Description/Alterations:	Two stories, two-car garage, exposed rafter ends, one-over-one windows, exterior stairs on west elevation with entry on second story.
Previously Surveyed?:	2007 Survey Number: 221
Alternatives:	Western
National Register Eligibility:	Not eligible



Facing north-northeast

Surveyed Resources

Resource Number:	202
Location or Address:	1201 Palm Drive
City & County:	Corpus Christi, Nueces County
Resource Name and/or TxDOT Bridge Number:	
Property Type/Subtype:	DOMESTIC/Single family dwelling
Building Form/Roof:	Rectangular/Front gable
Wall/Roof Materials:	Wood/Asphalt shingle
Architectural Style:	None
Construction Date:	c.1925
Description/Alterations:	Full width non-original front porch with wooden porch supports and flat roof, two-over-two aluminum frame windows, two-over-one windows, multi-light replacement windows, gable wall dormers, cornice returns.
Previously Surveyed?:	2007 Survey Number: 220
Alternatives:	Green, Orange, Red, Western
National Register Eligibility:	Not eligible



Facing west-northwest

Surveyed Resources

Resource Number:	202
Location or Address:	1201 Palm Drive
City & County:	Corpus Christi, Nueces County
Resource Name and/or TxDOT Bridge Number:	
Property Type/Subtype:	DOMESTIC/Single family dwelling
Building Form/Roof:	Rectangular/Front gable
Wall/Roof Materials:	Wood/Asphalt shingle
Architectural Style:	None
Construction Date:	c.1925
Description/Alterations:	Full width non-original front porch with wooden porch supports and flat roof, two-over-two aluminum frame windows, two-over-one windows, multi-light replacement windows, gable wall dormers, cornice returns.
Previously Surveyed?:	2007 Survey Number: 220
Alternatives:	Green, Orange, Red, Western
National Register Eligibility:	Not eligible



Facing southwest

Surveyed Resources

Resource Number:	202
Location or Address:	1201 Palm Drive
City & County:	Corpus Christi, Nueces County
Resource Name and/or TxDOT Bridge Number:	
Property Type/Subtype:	DOMESTIC/Single family dwelling
Building Form/Roof:	Rectangular/Front gable
Wall/Roof Materials:	Wood/Asphalt shingle
Architectural Style:	None
Construction Date:	c.1925
Description/Alterations:	Full width non-original front porch with wooden porch supports and flat roof, two-over-two aluminum frame windows, two-over-one windows, multi-light replacement windows, gable wall dormers, cornice returns.
Previously Surveyed?:	2007 Survey Number: 220
Alternatives:	Green, Orange, Red, Western
National Register Eligibility:	Not eligible



Facing northeast

Surveyed Resources

Resource Number:	203
Location or Address:	1207 Palm Drive
City & County:	Corpus Christi, Nueces County
Resource Name and/or TxDOT Bridge Number:	
Property Type/Subtype:	DOMESTIC/Single family dwelling
Building Form/Roof:	Rectangular/
Wall/Roof Materials:	Wood and brick/Asphalt shingle
Architectural Style:	Bungalow
Construction Date:	c.1935
Description/Alterations:	Two stories, side-by-side sliding windows, arched window openings on front elevation and porch openings, brick arched porch in projecting front gable addition, boxed eaves.
Previously Surveyed?:	2007 Survey Number: 219
Alternatives:	Green, Orange, Red, Western
National Register Eligibility:	Not eligible



Facing southwest

Surveyed Resources

Resource Number:	203
Location or Address:	1207 Palm Drive
City & County:	Corpus Christi, Nueces County
Resource Name and/or TxDOT Bridge Number:	
Property Type/Subtype:	DOMESTIC/Single family dwelling
Building Form/Roof:	Rectangular/
Wall/Roof Materials:	Wood and brick/Asphalt shingle
Architectural Style:	Bungalow
Construction Date:	c.1935
Description/Alterations:	Two stories, side-by-side sliding windows, arched window openings on front elevation and porch openings, brick arched porch in projecting front gable addition, boxed eaves.
Previously Surveyed?:	2007 Survey Number: 219
Alternatives:	Green, Orange, Red, Western
National Register Eligibility:	Not eligible



Facing west

Surveyed Resources

Resource Number:	204
Location or Address:	2919 Hulbirt Street
City & County:	Corpus Christi, Nueces County
Resource Name and/or TxDOT Bridge Number:	
Property Type/Subtype:	DOMESTIC/Single family dwelling
Building Form/Roof:	Rectangular/Side gable
Wall/Roof Materials:	Asphalt shingle/Asphalt shingle
Architectural Style:	Bungalow
Construction Date:	c.1935
Description/Alterations:	Shed roof porch with wooden porch supports and boxed eaves, appears to have replacement one-over-one windows.
Previously Surveyed?:	Not Previously Surveyed
Alternatives:	Western
National Register Eligibility:	Not eligible



Facing southeast

Surveyed Resources

Resource Number:	204
Location or Address:	2919 Hulbirt Street
City & County:	Corpus Christi, Nueces County
Resource Name and/or TxDOT Bridge Number:	
Property Type/Subtype:	DOMESTIC/Single family dwelling
Building Form/Roof:	Rectangular/Side gable
Wall/Roof Materials:	Asphalt shingle/Asphalt shingle
Architectural Style:	Bungalow
Construction Date:	c.1935
Description/Alterations:	Shed roof porch with wooden porch supports and boxed eaves, appears to have replacement one-over-one windows.
Previously Surveyed?:	Not Previously Surveyed
Alternatives:	Western
National Register Eligibility:	Not eligible



Facing southwest

Surveyed Resources

Resource Number:	205
Location or Address:	1315 Palm Drive
City & County:	Corpus Christi, Nueces County
Resource Name and/or TxDOT Bridge Number:	
Property Type/Subtype:	DOMESTIC/Single family dwelling
Building Form/Roof:	Rectangular/Side gable
Wall/Roof Materials:	Wood/Asphalt shingle
Architectural Style:	None
Construction Date:	c.1930
Description/Alterations:	Two stories, exposed rafter tails, sliding entry doors on first story, shed roof addition on north elevation.
Previously Surveyed?:	Not Previously Surveyed
Alternatives:	Western
National Register Eligibility:	Not eligible



Facing north

Surveyed Resources

Resource Number:	205
Location or Address:	1315 Palm Drive
City & County:	Corpus Christi, Nueces County
Resource Name and/or TxDOT Bridge Number:	
Property Type/Subtype:	DOMESTIC/Single family dwelling
Building Form/Roof:	Rectangular/Side gable
Wall/Roof Materials:	Wood/Asphalt shingle
Architectural Style:	None
Construction Date:	c.1930
Description/Alterations:	Two stories, exposed rafter tails, sliding entry doors on first story, shed roof addition on north elevation.
Previously Surveyed?:	Not Previously Surveyed
Alternatives:	Western
National Register Eligibility:	Not eligible



Facing west-southwest

Surveyed Resources

Resource Number:	205
Location or Address:	1315 Palm Drive
City & County:	Corpus Christi, Nueces County
Resource Name and/or TxDOT Bridge Number:	
Property Type/Subtype:	DOMESTIC/Single family dwelling
Building Form/Roof:	Rectangular/Side gable
Wall/Roof Materials:	Wood/Asphalt shingle
Architectural Style:	None
Construction Date:	c.1930
Description/Alterations:	Two stories, exposed rafter tails, sliding entry doors on first story, shed roof addition on north elevation.
Previously Surveyed?:	Not Previously Surveyed
Alternatives:	Western
National Register Eligibility:	Not eligible



Facing north

Surveyed Resources

Resource Number:	206a
Location or Address:	2830 Martin Luther King Drive
City & County:	Corpus Christi, Nueces County
Resource Name and/or TxDOT Bridge Number:	Hillcrest Manor
Property Type/Subtype:	DOMESTIC/Multiple family dwelling
Building Form/Roof:	Rectangular/Front gable
Wall/Roof Materials:	Concrete block, wood, and asphalt siding/Asphalt shingle
Architectural Style:	None
Construction Date:	c.1965
Description/Alterations:	Replacement multi-light vinyl windows, recessed entries.
Previously Surveyed?:	2007 Survey Number: 213
Alternatives:	Green, Orange, Red, Western
National Register Eligibility:	Not eligible



Facing northwest

Surveyed Resources

Resource Number:	206a
Location or Address:	2830 Martin Luther King Drive
City & County:	Corpus Christi, Nueces County
Resource Name and/or TxDOT Bridge Number:	Hillcrest Manor
Property Type/Subtype:	DOMESTIC/Multiple family dwelling
Building Form/Roof:	Rectangular/Front gable
Wall/Roof Materials:	Concrete block, wood, and asphalt siding/Asphalt shingle
Architectural Style:	None
Construction Date:	c.1965
Description/Alterations:	Replacement multi-light vinyl windows, recessed entries.
Previously Surveyed?:	2007 Survey Number: 213
Alternatives:	Green, Orange, Red, Western
National Register Eligibility:	Not eligible



Facing northeast

Surveyed Resources

Resource Number:	206b
Location or Address:	2830 Martin Luther King Drive
City & County:	Corpus Christi, Nueces County
Resource Name and/or TxDOT Bridge Number:	Hillcrest Manor
Property Type/Subtype:	DOMESTIC/Multiple family dwelling
Building Form/Roof:	Rectangular/Front gable
Wall/Roof Materials:	Concrete block, wood, and asphalt siding/Asphalt shingle
Architectural Style:	None
Construction Date:	c.1965
Description/Alterations:	Replacement multi-light vinyl windows, recessed entries.
Previously Surveyed?:	2007 Survey Number: 213
Alternatives:	Green, Orange, Red, Western
National Register Eligibility:	Not eligible



Facing northwest

Surveyed Resources

Resource Number:	206b
Location or Address:	2830 Martin Luther King Drive
City & County:	Corpus Christi, Nueces County
Resource Name and/or TxDOT Bridge Number:	Hillcrest Manor
Property Type/Subtype:	DOMESTIC/Multiple family dwelling
Building Form/Roof:	Rectangular/Front gable
Wall/Roof Materials:	Concrete block, wood, and asphalt siding/Asphalt shingle
Architectural Style:	None
Construction Date:	c.1965
Description/Alterations:	Replacement multi-light vinyl windows, recessed entries.
Previously Surveyed?:	2007 Survey Number: 213
Alternatives:	Green, Orange, Red, Western
National Register Eligibility:	Not eligible



Facing northeast

Surveyed Resources

Resource Number:	207a
Location or Address:	1212 Palm Drive
City & County:	Corpus Christi, Nueces County
Resource Name and/or TxDOT Bridge Number:	
Property Type/Subtype:	DOMESTIC/Single family dwelling
Building Form/Roof:	Rectangular/Front gable
Wall/Roof Materials:	Wood/Asphalt shingle
Architectural Style:	None
Construction Date:	c.1930
Description/Alterations:	Front gable front porch with replacement metal porch supports, multi-light replacement windows, exposed rafter tails, secondary entry on south elevation.
Previously Surveyed?:	2007 Survey Number: 212
Alternatives:	Green, Orange, Red, Western
National Register Eligibility:	Not eligible



Facing northeast

Surveyed Resources

Resource Number:	207a
Location or Address:	1212 Palm Drive
City & County:	Corpus Christi, Nueces County
Resource Name and/or TxDOT Bridge Number:	
Property Type/Subtype:	DOMESTIC/Single family dwelling
Building Form/Roof:	Rectangular/Front gable
Wall/Roof Materials:	Wood/Asphalt shingle
Architectural Style:	None
Construction Date:	c.1930
Description/Alterations:	Front gable front porch with replacement metal porch supports, multi-light replacement windows, exposed rafter tails, secondary entry on south elevation.
Previously Surveyed?:	2007 Survey Number: 212
Alternatives:	Green, Orange, Red, Western
National Register Eligibility:	Not eligible



Facing southeast

Surveyed Resources

Resource Number:	207b
Location or Address:	1212 Palm Drive
City & County:	Corpus Christi, Nueces County
Resource Name and/or TxDOT Bridge Number:	
Property Type/Subtype:	DOMESTIC/Garage and secondary dwelling
Building Form/Roof:	Rectangular/Hip
Wall/Roof Materials:	Wood/Asphalt shingle
Architectural Style:	None
Construction Date:	c.1940
Description/Alterations:	Two stories, one-car garage, exposed rafter tails, second story full width porch, replacement doors, one-over-one windows, attached carport on front elevation.
Previously Surveyed?:	2007 Survey Number: 211
Alternatives:	Green, Orange, Red, Western
National Register Eligibility:	Not eligible



Facing east

Surveyed Resources

Resource Number:	207b
Location or Address:	1212 Palm Drive
City & County:	Corpus Christi, Nueces County
Resource Name and/or TxDOT Bridge Number:	
Property Type/Subtype:	DOMESTIC/Garage and secondary dwelling
Building Form/Roof:	Rectangular/Hip
Wall/Roof Materials:	Wood/Asphalt shingle
Architectural Style:	None
Construction Date:	c.1940
Description/Alterations:	Two stories, one-car garage, exposed rafter tails, second story full width porch, replacement doors, one-over-one windows, attached carport on front elevation.
Previously Surveyed?:	2007 Survey Number: 211
Alternatives:	Green, Orange, Red, Western
National Register Eligibility:	Not eligible



Facing east

Surveyed Resources

Resource Number:	208a
Location or Address:	1220 Palm Drive
City & County:	Corpus Christi, Nueces County
Resource Name and/or TxDOT Bridge Number:	
Property Type/Subtype:	DOMESTIC/Single family dwelling
Building Form/Roof:	Rectangular/Side gable
Wall/Roof Materials:	Wood/Asphalt shingle
Architectural Style:	None
Construction Date:	c.1935
Description/Alterations:	Shed roof porch on north elevation with wood porch supports, one-over-one and boarded windows, exposed rafter tails on porch, boxed eaves.
Previously Surveyed?:	2007 Survey Number: 210
Alternatives:	Western
National Register Eligibility:	Not eligible



Facing southeast

Surveyed Resources

Resource Number:	208a
Location or Address:	1220 Palm Drive
City & County:	Corpus Christi, Nueces County
Resource Name and/or TxDOT Bridge Number:	
Property Type/Subtype:	DOMESTIC/Single family dwelling
Building Form/Roof:	Rectangular/Side gable
Wall/Roof Materials:	Wood/Asphalt shingle
Architectural Style:	None
Construction Date:	c.1935
Description/Alterations:	Shed roof porch on north elevation with wood porch supports, one-over-one and boarded windows, exposed rafter tails on porch, boxed eaves.
Previously Surveyed?:	2007 Survey Number: 210
Alternatives:	Western
National Register Eligibility:	Not eligible



Facing northeast

Surveyed Resources

Resource Number:	208b
Location or Address:	1220 Palm Drive
City & County:	Corpus Christi, Nueces County
Resource Name and/or TxDOT Bridge Number:	
Property Type/Subtype:	DOMESTIC/Garage
Building Form/Roof:	Rectangular/Pyramidal
Wall/Roof Materials:	Wood/Asphalt shingle
Architectural Style:	None
Construction Date:	c.1935
Description/Alterations:	Two stories, two car garage, exposed rafter tails, one-over-one windows, non-historic window awnings.
Previously Surveyed?:	Not Previously Surveyed
Alternatives:	Western
National Register Eligibility:	Not eligible



Facing eat

Surveyed Resources

Resource Number:	208b
Location or Address:	1220 Palm Drive
City & County:	Corpus Christi, Nueces County
Resource Name and/or TxDOT Bridge Number:	
Property Type/Subtype:	DOMESTIC/Garage
Building Form/Roof:	Rectangular/Pyramidal
Wall/Roof Materials:	Wood/Asphalt shingle
Architectural Style:	None
Construction Date:	c.1935
Description/Alterations:	Two stories, two car garage, exposed rafter tails, one-over-one windows, non-historic window awnings.
Previously Surveyed?:	Not Previously Surveyed
Alternatives:	Western
National Register Eligibility:	Not eligible



Facing northeast

Surveyed Resources

Resource Number:	209
Location or Address:	1315 Palm Drive
City & County:	Corpus Christi, Nueces County
Resource Name and/or TxDOT Bridge Number:	
Property Type/Subtype:	DOMESTIC/Single family dwelling
Building Form/Roof:	Rectangular/Cross gable
Wall/Roof Materials:	Brick/Asphalt shingle
Architectural Style:	Bungalow
Construction Date:	c.1940
Description/Alterations:	One-over-one replacement windows, exposed rafter tails, front gable entry porch with brick supports.
Previously Surveyed?:	Not Previously Surveyed
Alternatives:	Western
National Register Eligibility:	Not eligible



Facing southwest

Surveyed Resources

Resource Number:	209
Location or Address:	1315 Palm Drive
City & County:	Corpus Christi, Nueces County
Resource Name and/or TxDOT Bridge Number:	
Property Type/Subtype:	DOMESTIC/Single family dwelling
Building Form/Roof:	Rectangular/Cross gable
Wall/Roof Materials:	Brick/Asphalt shingle
Architectural Style:	Bungalow
Construction Date:	c.1940
Description/Alterations:	One-over-one replacement windows, exposed rafter tails, front gable entry porch with brick supports.
Previously Surveyed?:	Not Previously Surveyed
Alternatives:	Western
National Register Eligibility:	Not eligible



Facing west-northwest

Surveyed Resources

Resource Number:	209
Location or Address:	1315 Palm Drive
City & County:	Corpus Christi, Nueces County
Resource Name and/or TxDOT Bridge Number:	
Property Type/Subtype:	DOMESTIC/Single family dwelling
Building Form/Roof:	Rectangular/Cross gable
Wall/Roof Materials:	Brick/Asphalt shingle
Architectural Style:	Bungalow
Construction Date:	c.1940
Description/Alterations:	One-over-one replacement windows, exposed rafter tails, front gable entry porch with brick supports.
Previously Surveyed?:	Not Previously Surveyed
Alternatives:	Western
National Register Eligibility:	Not eligible



Facing west

Surveyed Resources

Resource Number:	210a
Location or Address:	1222 Palm Drive
City & County:	Corpus Christi, Nueces County
Resource Name and/or TxDOT Bridge Number:	
Property Type/Subtype:	DOMESTIC/Single family dwelling
Building Form/Roof:	L-plan/Cross gable
Wall/Roof Materials:	Wood/Asphalt shingle
Architectural Style:	None
Construction Date:	c.1940
Description/Alterations:	Shed roof porch with metal porch supports, one-over-one replacement windows, exposed rafter tails.
Previously Surveyed?:	2007 Survey Number: 209
Alternatives:	Western
National Register Eligibility:	Not eligible



Facing southeast

Surveyed Resources

Resource Number:	210a
Location or Address:	1222 Palm Drive
City & County:	Corpus Christi, Nueces County
Resource Name and/or TxDOT Bridge Number:	
Property Type/Subtype:	DOMESTIC/Single family dwelling
Building Form/Roof:	L-plan/Cross gable
Wall/Roof Materials:	Wood/Asphalt shingle
Architectural Style:	None
Construction Date:	c.1940
Description/Alterations:	Shed roof porch with metal porch supports, one-over-one replacement windows, exposed rafter tails.
Previously Surveyed?:	2007 Survey Number: 209
Alternatives:	Western
National Register Eligibility:	Not eligible



Facing east

Surveyed Resources

Resource Number:	210b
Location or Address:	1222 Palm Drive
City & County:	Corpus Christi, Nueces County
Resource Name and/or TxDOT Bridge Number:	
Property Type/Subtype:	DOMESTIC/Secondary dwelling
Building Form/Roof:	Rectangular/Side gable
Wall/Roof Materials:	Wood/Asphalt shingle
Architectural Style:	None
Construction Date:	c.1940
Description/Alterations:	Side-by-side single pane, two-over-two, and replacement multi-light windows, shed roof entry porch with metal roof and metal supports. Attached to primary dwelling via breezeway.
Previously Surveyed?:	Not Previously Surveyed
Alternatives:	Western
National Register Eligibility:	Not eligible



Facing southeast

Surveyed Resources

Resource Number:	211a
Location or Address:	2826-2828
City & County:	Corpus Christi, Nueces County
Resource Name and/or TxDOT Bridge Number:	
Property Type/Subtype:	DOMESTIC/Multiple family dwelling
Building Form/Roof:	Rectangular/Side gable
Wall/Roof Materials:	Wood/Asphalt shingle
Architectural Style:	None
Construction Date:	c.1930
Description/Alterations:	Pediment dormer on front elevation, front gable entry porch with sunburst detail, exposed rafter tails, three-over-one and one-over-one double hung windows.
Previously Surveyed?:	2007 Survey Number: 214
Alternatives:	Green, Orange, Red, Western
National Register Eligibility:	Not eligible



Facing northwest

Surveyed Resources

Resource Number:	211a
Location or Address:	2826-2828
City & County:	Corpus Christi, Nueces County
Resource Name and/or TxDOT Bridge Number:	
Property Type/Subtype:	DOMESTIC/Multiple family dwelling
Building Form/Roof:	Rectangular/Side gable
Wall/Roof Materials:	Wood/Asphalt shingle
Architectural Style:	None
Construction Date:	c.1930
Description/Alterations:	Pediment dormer on front elevation, front gable entry porch with sunburst detail, exposed rafter tails, three-over-one and one-over-one double hung windows.
Previously Surveyed?:	2007 Survey Number: 214
Alternatives:	Green, Orange, Red, Western
National Register Eligibility:	Not eligible



Facing northeast

Surveyed Resources

Resource Number:	211b
Location or Address:	2828 1/2 Martin Luther King Drive
City & County:	Corpus Christi, Nueces County
Resource Name and/or TxDOT Bridge Number:	
Property Type/Subtype:	DOMESTIC/Multiple family dwelling
Building Form/Roof:	Rectangular/Side gable
Wall/Roof Materials:	Wood/Asphalt shingle
Architectural Style:	None
Construction Date:	c.1930
Description/Alterations:	Two stories, two-car garage, exposed rafter tails, one-over-one double hung windows, exterior stairs and second story balcony on west elevation.
Previously Surveyed?:	Not Previously Surveyed
Alternatives:	Green, Orange, Red, Western
National Register Eligibility:	Not eligible



Facing north

Surveyed Resources

Resource Number:	211b
Location or Address:	2828 1/2 Martin Luther King Drive
City & County:	Corpus Christi, Nueces County
Resource Name and/or TxDOT Bridge Number:	
Property Type/Subtype:	DOMESTIC/Multiple family dwelling
Building Form/Roof:	Rectangular/Side gable
Wall/Roof Materials:	Wood/Asphalt shingle
Architectural Style:	None
Construction Date:	c.1930
Description/Alterations:	Two stories, two-car garage, exposed rafter tails, one-over-one double hung windows, exterior stairs and second story balcony on west elevation.
Previously Surveyed?:	Not Previously Surveyed
Alternatives:	Green, Orange, Red, Western
National Register Eligibility:	Not eligible



Facing north

Surveyed Resources

Resource Number:	212
Location or Address:	2825 Noakes Street
City & County:	Corpus Christi, Nueces County
Resource Name and/or TxDOT Bridge Number:	
Property Type/Subtype:	DOMESTIC/Single family dwelling
Building Form/Roof:	Rectangular/Complex
Wall/Roof Materials:	Wood/Asphalt shingle
Architectural Style:	None
Construction Date:	c.1940
Description/Alterations:	Two stories, exterior stairs to second story with porch, one-over-one wood windows, exposed rafter tails.
Previously Surveyed?:	2007 Survey Number: 207
Alternatives:	Western
National Register Eligibility:	Not eligible



Facing south

Surveyed Resources

Resource Number:	212
Location or Address:	2825 Noakes Street
City & County:	Corpus Christi, Nueces County
Resource Name and/or TxDOT Bridge Number:	
Property Type/Subtype:	DOMESTIC/Single family dwelling
Building Form/Roof:	Rectangular/Complex
Wall/Roof Materials:	Wood/Asphalt shingle
Architectural Style:	None
Construction Date:	c.1940
Description/Alterations:	Two stories, exterior stairs to second story with porch, one-over-one wood windows, exposed rafter tails.
Previously Surveyed?:	2007 Survey Number: 207
Alternatives:	Western
National Register Eligibility:	Not eligible



Facing south

Surveyed Resources

Resource Number:	213a
Location or Address:	2823 Noakes Street
City & County:	Corpus Christi, Nueces County
Resource Name and/or TxDOT Bridge Number:	
Property Type/Subtype:	DOMESTIC/Single family dwelling
Building Form/Roof:	Irregular/Irregular
Wall/Roof Materials:	Wood/Asphalt shingle
Architectural Style:	None
Construction Date:	c.1925
Description/Alterations:	Front gable projecting bay with eave returns, shed roof entry porch with bracing, rear addition.
Previously Surveyed?:	Not Previously Surveyed
Alternatives:	Western
National Register Eligibility:	Not eligible



Facing southeast

Surveyed Resources

Resource Number:	213a
Location or Address:	2823 Noakes Street
City & County:	Corpus Christi, Nueces County
Resource Name and/or TxDOT Bridge Number:	
Property Type/Subtype:	DOMESTIC/Single family dwelling
Building Form/Roof:	Irregular/Irregular
Wall/Roof Materials:	Wood/Asphalt shingle
Architectural Style:	None
Construction Date:	c.1925
Description/Alterations:	Front gable projecting bay with eave returns, shed roof entry porch with bracing, rear addition.
Previously Surveyed?:	Not Previously Surveyed
Alternatives:	Western
National Register Eligibility:	Not eligible



Facing southwest

Surveyed Resources

Resource Number:	213b
Location or Address:	2823 Noakes Street
City & County:	Corpus Christi, Nueces County
Resource Name and/or TxDOT Bridge Number:	
Property Type/Subtype:	DOMESTIC/Garage
Building Form/Roof:	Rectangular/Hip
Wall/Roof Materials:	Wood/Asphalt shingle
Architectural Style:	None
Construction Date:	c.1935
Description/Alterations:	Two-car garage, exposed rafter tails.
Previously Surveyed?:	Not Previously Surveyed
Alternatives:	Western
National Register Eligibility:	Not eligible



Facing south

Surveyed Resources

Resource Number:	214a
Location or Address:	2818 Martin Luther King Drive
City & County:	Corpus Christi, Nueces County
Resource Name and/or TxDOT Bridge Number:	
Property Type/Subtype:	DOMESTIC/Single family dwelling
Building Form/Roof:	L-plan/Cross gable
Wall/Roof Materials:	Wood/Asphalt shingle
Architectural Style:	None
Construction Date:	c.1940
Description/Alterations:	One-over-one windows, shed roof porch with metal porch supports, replacement front door.
Previously Surveyed?:	2007 Survey Number: 215
Alternatives:	Green, Orange, Red, Western
National Register Eligibility:	Not eligible



Facing northeast

Surveyed Resources

Resource Number:	214a
Location or Address:	2818 Martin Luther King Drive
City & County:	Corpus Christi, Nueces County
Resource Name and/or TxDOT Bridge Number:	
Property Type/Subtype:	DOMESTIC/Single family dwelling
Building Form/Roof:	L-plan/Cross gable
Wall/Roof Materials:	Wood/Asphalt shingle
Architectural Style:	None
Construction Date:	c.1940
Description/Alterations:	One-over-one windows, shed roof porch with metal porch supports, replacement front door.
Previously Surveyed?:	2007 Survey Number: 215
Alternatives:	Green, Orange, Red, Western
National Register Eligibility:	Not eligible



Facing northwest

Surveyed Resources

Resource Number:	214b
Location or Address:	2818 Martin Luther King Drive
City & County:	Corpus Christi, Nueces County
Resource Name and/or TxDOT Bridge Number:	
Property Type/Subtype:	DOMESTIC/Secondary dwelling
Building Form/Roof:	Rectangular/Side gable
Wall/Roof Materials:	Wood/Asphalt shingle
Architectural Style:	None
Construction Date:	c.1940
Description/Alterations:	One-over-one windows, shed roof awning over entry supported by brackets.
Previously Surveyed?:	Not Previously Surveyed
Alternatives:	Green, Orange, Red, Western
National Register Eligibility:	Not eligible



Facing north

Surveyed Resources

Resource Number:	214b
Location or Address:	2818 Martin Luther King Drive
City & County:	Corpus Christi, Nueces County
Resource Name and/or TxDOT Bridge Number:	
Property Type/Subtype:	DOMESTIC/Secondary dwelling
Building Form/Roof:	Rectangular/Side gable
Wall/Roof Materials:	Wood/Asphalt shingle
Architectural Style:	None
Construction Date:	c.1940
Description/Alterations:	One-over-one windows, shed roof awning over entry supported by brackets.
Previously Surveyed?:	Not Previously Surveyed
Alternatives:	Green, Orange, Red, Western
National Register Eligibility:	Not eligible



Facing northeast

Surveyed Resources

Resource Number:	215a
Location or Address:	2814 Martin Luther King Drive
City & County:	Corpus Christi, Nueces County
Resource Name and/or TxDOT Bridge Number:	
Property Type/Subtype:	DOMESTIC/Single family dwelling
Building Form/Roof:	Rectangular/Side gable
Wall/Roof Materials:	Plywood and wood/Asphalt shingle
Architectural Style:	None
Construction Date:	c.1940
Description/Alterations:	Non-original window openings.
Previously Surveyed?:	2007 Survey Number: 216
Alternatives:	Green, Orange, Red, Western
National Register Eligibility:	Not eligible



Facing north

Surveyed Resources

Resource Number:	215a
Location or Address:	2814 Martin Luther King Drive
City & County:	Corpus Christi, Nueces County
Resource Name and/or TxDOT Bridge Number:	
Property Type/Subtype:	DOMESTIC/Single family dwelling
Building Form/Roof:	Rectangular/Side gable
Wall/Roof Materials:	Plywood and wood/Asphalt shingle
Architectural Style:	None
Construction Date:	c.1940
Description/Alterations:	Non-original window openings.
Previously Surveyed?:	2007 Survey Number: 216
Alternatives:	Green, Orange, Red, Western
National Register Eligibility:	Not eligible



Facing north-northeast

Surveyed Resources

Resource Number:	215b
Location or Address:	2814 Martin Luther King Drive
City & County:	Corpus Christi, Nueces County
Resource Name and/or TxDOT Bridge Number:	
Property Type/Subtype:	DOMESTIC/Garage
Building Form/Roof:	Rectangular/Pyramidal
Wall/Roof Materials:	Wood/Asphalt shingle
Architectural Style:	None
Construction Date:	c.1940
Description/Alterations:	Visibility limited by foliage.
Previously Surveyed?:	Not Previously Surveyed
Alternatives:	Green, Orange, Red, Western
National Register Eligibility:	Not eligible



Facing north

Surveyed Resources

Resource Number:	215b
Location or Address:	2814 Martin Luther King Drive
City & County:	Corpus Christi, Nueces County
Resource Name and/or TxDOT Bridge Number:	
Property Type/Subtype:	DOMESTIC/Garage
Building Form/Roof:	Rectangular/Pyramidal
Wall/Roof Materials:	Wood/Asphalt shingle
Architectural Style:	None
Construction Date:	c.1940
Description/Alterations:	Visibility limited by foliage.
Previously Surveyed?:	Not Previously Surveyed
Alternatives:	Green, Orange, Red, Western
National Register Eligibility:	Not eligible



Location of garage indicated by halo

Surveyed Resources

Resource Number:	216a
Location or Address:	2819 Noakes Street
City & County:	Corpus Christi, Nueces County
Resource Name and/or TxDOT Bridge Number:	
Property Type/Subtype:	DOMESTIC/Single family dwelling
Building Form/Roof:	L-plan/Side gable
Wall/Roof Materials:	Vinyl siding/Asphalt shingle
Architectural Style:	None
Construction Date:	c.1940
Description/Alterations:	Multiple entrances, windows covered with shutters, flat roof awning over entrances.
Previously Surveyed?:	Not Previously Surveyed
Alternatives:	Western
National Register Eligibility:	Not eligible



Facing southeast

Surveyed Resources

Resource Number:	216a
Location or Address:	2819 Noakes Street
City & County:	Corpus Christi, Nueces County
Resource Name and/or TxDOT Bridge Number:	
Property Type/Subtype:	DOMESTIC/Single family dwelling
Building Form/Roof:	L-plan/Side gable
Wall/Roof Materials:	Vinyl siding/Asphalt shingle
Architectural Style:	None
Construction Date:	c.1940
Description/Alterations:	Multiple entrances, windows covered with shutters, flat roof awning over entrances.
Previously Surveyed?:	Not Previously Surveyed
Alternatives:	Western
National Register Eligibility:	Not eligible



Facing southwest

Surveyed Resources

Resource Number:	216b
Location or Address:	2819 Noakes Street
City & County:	Corpus Christi, Nueces County
Resource Name and/or TxDOT Bridge Number:	
Property Type/Subtype:	DOMESTIC/Garage
Building Form/Roof:	Rectangular/Hip
Wall/Roof Materials:	Vinyl siding/Asphalt shingle
Architectural Style:	None
Construction Date:	c.1940
Description/Alterations:	One-car detached garage.
Previously Surveyed?:	Not Previously Surveyed
Alternatives:	Western
National Register Eligibility:	Not eligible



Facing southeast

Surveyed Resources

Resource Number:	217a
Location or Address:	2815 Noakes Street
City & County:	Corpus Christi, Nueces County
Resource Name and/or TxDOT Bridge Number:	
Property Type/Subtype:	DOMESTIC/Single family dwelling
Building Form/Roof:	Rectangular/Side gable
Wall/Roof Materials:	Vinyl siding/Asphalt shingle
Architectural Style:	None
Construction Date:	c.1935
Description/Alterations:	Front porch screened in, covered windows, side gable addition on west elevation.
Previously Surveyed?:	Not Previously Surveyed
Alternatives:	Western
National Register Eligibility:	Not eligible



Facing southeast

Surveyed Resources

Resource Number:	217a
Location or Address:	2815 Noakes Street
City & County:	Corpus Christi, Nueces County
Resource Name and/or TxDOT Bridge Number:	
Property Type/Subtype:	DOMESTIC/Single family dwelling
Building Form/Roof:	Rectangular/Side gable
Wall/Roof Materials:	Vinyl siding/Asphalt shingle
Architectural Style:	None
Construction Date:	c.1935
Description/Alterations:	Front porch screened in, covered windows, side gable addition on west elevation.
Previously Surveyed?:	Not Previously Surveyed
Alternatives:	Western
National Register Eligibility:	Not eligible



Facing southwest

Surveyed Resources

Resource Number:	217b
Location or Address:	2815 Noakes Street
City & County:	Corpus Christi, Nueces County
Resource Name and/or TxDOT Bridge Number:	
Property Type/Subtype:	DOMESTIC/Garage
Building Form/Roof:	Rectangular/Hip
Wall/Roof Materials:	Wood/Asphalt shingle
Architectural Style:	None
Construction Date:	c.1935
Description/Alterations:	One-car detached garage, exposed rafter tails.
Previously Surveyed?:	Not Previously Surveyed
Alternatives:	Western
National Register Eligibility:	Not eligible



Facing southeast

Surveyed Resources

Resource Number:	218
Location or Address:	1223 Van Loan Avenue
City & County:	Corpus Christi, Nueces County
Resource Name and/or TxDOT Bridge Number:	
Property Type/Subtype:	DOMESTIC/Single family dwelling
Building Form/Roof:	Rectangular/Side gable
Wall/Roof Materials:	Wood/Asphalt shingle
Architectural Style:	None
Construction Date:	c.1935
Description/Alterations:	One-over-one wood windows, boarded integral one-car garage, shed roof awning with bracing.
Previously Surveyed?:	Not Previously Surveyed
Alternatives:	Western
National Register Eligibility:	Not eligible



Facing southeast

Surveyed Resources

Resource Number:	219a
Location or Address:	1203 Van Loan Avenue
City & County:	Corpus Christi, Nueces County
Resource Name and/or TxDOT Bridge Number:	
Property Type/Subtype:	DOMESTIC/Single family dwelling
Building Form/Roof:	Rectangular/hip
Wall/Roof Materials:	Wood/Asphalt shingle
Architectural Style:	None
Construction Date:	c.1935
Description/Alterations:	Two stories, one-over-one windows, shed roof entry porch with brackets, exterior stairs on south elevation.
Previously Surveyed?:	2007 Survey Number: 196
Alternatives:	Green, Orange, Red, Western
National Register Eligibility:	Not eligible



Facing southwest

Surveyed Resources

Resource Number:	219a
Location or Address:	1203 Van Loan Avenue
City & County:	Corpus Christi, Nueces County
Resource Name and/or TxDOT Bridge Number:	
Property Type/Subtype:	DOMESTIC/Single family dwelling
Building Form/Roof:	Rectangular/hip
Wall/Roof Materials:	Wood/Asphalt shingle
Architectural Style:	None
Construction Date:	c.1935
Description/Alterations:	Two stories, one-over-one windows, shed roof entry porch with brackets, exterior stairs on south elevation.
Previously Surveyed?:	2007 Survey Number: 196
Alternatives:	Green, Orange, Red, Western
National Register Eligibility:	Not eligible



Facing northwest

Surveyed Resources

Resource Number:	219b
Location or Address:	1203 Van Loan Avenue
City & County:	Corpus Christi, Nueces County
Resource Name and/or TxDOT Bridge Number:	
Property Type/Subtype:	DOMESTIC/Garage
Building Form/Roof:	Rectangular/Hip
Wall/Roof Materials:	Wood and plywood/Asphalt shingle
Architectural Style:	None
Construction Date:	c.1935
Description/Alterations:	Two stories, exposed rafter tails.
Previously Surveyed?:	2007 Survey Number: 217
Alternatives:	Green, Orange, Red, Western
National Register Eligibility:	Not eligible



Facing west

Surveyed Resources

Resource Number:	219b
Location or Address:	1203 Van Loan Avenue
City & County:	Corpus Christi, Nueces County
Resource Name and/or TxDOT Bridge Number:	
Property Type/Subtype:	DOMESTIC/Garage
Building Form/Roof:	Rectangular/Hip
Wall/Roof Materials:	Wood and plywood/Asphalt shingle
Architectural Style:	None
Construction Date:	c.1935
Description/Alterations:	Two stories, exposed rafter tails.
Previously Surveyed?:	2007 Survey Number: 217
Alternatives:	Green, Orange, Red, Western
National Register Eligibility:	Not eligible



Facing north

Surveyed Resources

Resource Number:	220a
Location or Address:	1207 Van Loan Avenue
City & County:	Corpus Christi, Nueces County
Resource Name and/or TxDOT Bridge Number:	
Property Type/Subtype:	DOMESTIC/Single family dwelling
Building Form/Roof:	Rectangular/Cross gable
Wall/Roof Materials:	Wood/Asphalt shingle
Architectural Style:	Bungalow
Construction Date:	c.1935
Description/Alterations:	One-over-one windows, wood porch supports, exposed rafter tails.
Previously Surveyed?:	2007 Survey Number: 197
Alternatives:	Green, Orange, Red, Western
National Register Eligibility:	Not eligible



Facing southwest

Surveyed Resources

Resource Number:	220a
Location or Address:	1207 Van Loan Avenue
City & County:	Corpus Christi, Nueces County
Resource Name and/or TxDOT Bridge Number:	
Property Type/Subtype:	DOMESTIC/Single family dwelling
Building Form/Roof:	Rectangular/Cross gable
Wall/Roof Materials:	Wood/Asphalt shingle
Architectural Style:	Bungalow
Construction Date:	c.1935
Description/Alterations:	One-over-one windows, wood porch supports, exposed rafter tails.
Previously Surveyed?:	2007 Survey Number: 197
Alternatives:	Green, Orange, Red, Western
National Register Eligibility:	Not eligible



Facing northwest

Surveyed Resources

Resource Number:	220b
Location or Address:	1207 Van Loan Avenue
City & County:	Corpus Christi, Nueces County
Resource Name and/or TxDOT Bridge Number:	
Property Type/Subtype:	DOMESTIC/Garage and single family dwelling
Building Form/Roof:	Rectangular/Hip
Wall/Roof Materials:	Wood/Asphalt shingle
Architectural Style:	None
Construction Date:	c.1935
Description/Alterations:	Two stories, two-car garage, one-over-one windows, balcony on second story.
Previously Surveyed?:	2007 Survey Number: 198
Alternatives:	Green, Orange, Red, Western
National Register Eligibility:	Not eligible



Facing west

Surveyed Resources

Resource Number:	221a
Location or Address:	1211 Van Loan Avenue
City & County:	Corpus Christi, Nueces County
Resource Name and/or TxDOT Bridge Number:	
Property Type/Subtype:	DOMESTIC/Single family dwelling
Building Form/Roof:	Rectangular/Side gable - clipped
Wall/Roof Materials:	Wood/Asphalt shingle
Architectural Style:	None
Construction Date:	c.1925
Description/Alterations:	Window covered by shutters, cutaway front porch with square wood supports, decorative secondary front gable entry awning with decorative brackets.
Previously Surveyed?:	2007 Survey Number: 199
Alternatives:	Green, Orange, Red, Western
National Register Eligibility:	Not eligible



Facing southwest

Surveyed Resources

Resource Number:	221a
Location or Address:	1211 Van Loan Avenue
City & County:	Corpus Christi, Nueces County
Resource Name and/or TxDOT Bridge Number:	
Property Type/Subtype:	DOMESTIC/Single family dwelling
Building Form/Roof:	Rectangular/Side gable - clipped
Wall/Roof Materials:	Wood/Asphalt shingle
Architectural Style:	None
Construction Date:	c.1925
Description/Alterations:	Window covered by shutters, cutaway front porch with square wood supports, decorative secondary front gable entry awning with decorative brackets.
Previously Surveyed?:	2007 Survey Number: 199
Alternatives:	Green, Orange, Red, Western
National Register Eligibility:	Not eligible



Facing west-northwest

Surveyed Resources

Resource Number:	221b
Location or Address:	1211 Van Loan Avenue
City & County:	Corpus Christi, Nueces County
Resource Name and/or TxDOT Bridge Number:	
Property Type/Subtype:	DOMESTIC/Garage and secondary dwelling
Building Form/Roof:	Rectangular/Hip
Wall/Roof Materials:	Wood/Asphalt shingle
Architectural Style:	None
Construction Date:	c.1925
Description/Alterations:	Two stories, two-car garage, one-over-one windows, exposed rafter tails.
Previously Surveyed?:	Not Previously Surveyed
Alternatives:	Green, Orange, Red, Western
National Register Eligibility:	Not eligible



Facing west

Surveyed Resources

Resource Number:	222
Location or Address:	1215 Van Loan Avenue
City & County:	Corpus Christi, Nueces County
Resource Name and/or TxDOT Bridge Number:	
Property Type/Subtype:	DOMESTIC/Single family dwelling
Building Form/Roof:	T-plan/Side gable - clipped
Wall/Roof Materials:	Stone veneer and wood/Asphalt shingle
Architectural Style:	None
Construction Date:	c.1930
Description/Alterations:	Windows covered by shutters, front gable entry porch with brackets, rear shed roof addition.
Previously Surveyed?:	Not Previously Surveyed
Alternatives:	Western
National Register Eligibility:	Not eligible



Facing southwest

Surveyed Resources

Resource Number:	222
Location or Address:	1215 Van Loan Avenue
City & County:	Corpus Christi, Nueces County
Resource Name and/or TxDOT Bridge Number:	
Property Type/Subtype:	DOMESTIC/Single family dwelling
Building Form/Roof:	T-plan/Side gable - clipped
Wall/Roof Materials:	Stone veneer and wood/Asphalt shingle
Architectural Style:	None
Construction Date:	c.1930
Description/Alterations:	Windows covered by shutters, front gable entry porch with brackets, rear shed roof addition.
Previously Surveyed?:	Not Previously Surveyed
Alternatives:	Western
National Register Eligibility:	Not eligible



Facing northwest

Surveyed Resources

Resource Number:	223
Location or Address:	1219 Van Loan Avenue
City & County:	Corpus Christi, Nueces County
Resource Name and/or TxDOT Bridge Number:	
Property Type/Subtype:	DOMESTIC/Single family dwelling
Building Form/Roof:	Rectangular/Side gable
Wall/Roof Materials:	Wood composite/Asphalt shingle
Architectural Style:	None
Construction Date:	c.1930
Description/Alterations:	One-over-one windows, exposed rafter tails, shed roof front porch with decorative wood supports.
Previously Surveyed?:	Not Previously Surveyed
Alternatives:	Western
National Register Eligibility:	Not eligible



Facing northwest

Surveyed Resources

Resource Number:	223
Location or Address:	1219 Van Loan Avenue
City & County:	Corpus Christi, Nueces County
Resource Name and/or TxDOT Bridge Number:	
Property Type/Subtype:	DOMESTIC/Single family dwelling
Building Form/Roof:	Rectangular/Side gable
Wall/Roof Materials:	Wood composite/Asphalt shingle
Architectural Style:	None
Construction Date:	c.1930
Description/Alterations:	One-over-one windows, exposed rafter tails, shed roof front porch with decorative wood supports.
Previously Surveyed?:	Not Previously Surveyed
Alternatives:	Western
National Register Eligibility:	Not eligible



Facing southwest

Surveyed Resources

Resource Number:	224
Location or Address:	1223 Van Loan Avenue
City & County:	Corpus Christi, Nueces County
Resource Name and/or TxDOT Bridge Number:	
Property Type/Subtype:	DOMESTIC/Single family dwelling
Building Form/Roof:	Rectangular/Cross gable
Wall/Roof Materials:	Permastone and Vinyl siding/Asphalt shingle
Architectural Style:	None
Construction Date:	c.1935
Description/Alterations:	Cutaway porch with replacement metal porch supports, windows covered with hurricane shutters.
Previously Surveyed?:	Not Previously Surveyed
Alternatives:	Western
National Register Eligibility:	Not eligible



Facing west-northwest

Surveyed Resources

Resource Number:	224
Location or Address:	1223 Van Loan Avenue
City & County:	Corpus Christi, Nueces County
Resource Name and/or TxDOT Bridge Number:	
Property Type/Subtype:	DOMESTIC/Single family dwelling
Building Form/Roof:	Rectangular/Cross gable
Wall/Roof Materials:	Permastone and Vinyl siding/Asphalt shingle
Architectural Style:	None
Construction Date:	c.1935
Description/Alterations:	Cutaway porch with replacement metal porch supports, windows covered with hurricane shutters.
Previously Surveyed?:	Not Previously Surveyed
Alternatives:	Western
National Register Eligibility:	Not eligible



Facing southwest

Surveyed Resources

Resource Number:	225
Location or Address:	1218 Van Loan Avenue
City & County:	Corpus Christi, Nueces County
Resource Name and/or TxDOT Bridge Number:	
Property Type/Subtype:	DOMESTIC/Single family dwelling
Building Form/Roof:	Rectangular/Cross gable
Wall/Roof Materials:	Vinyl siding/Asphalt shingle
Architectural Style:	None
Construction Date:	c.1940
Description/Alterations:	Exposed rafter ends, front gable entry porch with wood supports, one-over-one aluminum replacement windows.
Previously Surveyed?:	2007 Survey Number: 194
Alternatives:	Green, Orange, Red, Western
National Register Eligibility:	Not eligible



Facing southeast

Surveyed Resources

Resource Number:	225
Location or Address:	1218 Van Loan Avenue
City & County:	Corpus Christi, Nueces County
Resource Name and/or TxDOT Bridge Number:	
Property Type/Subtype:	DOMESTIC/Single family dwelling
Building Form/Roof:	Rectangular/Cross gable
Wall/Roof Materials:	Vinyl siding/Asphalt shingle
Architectural Style:	None
Construction Date:	c.1940
Description/Alterations:	Exposed rafter ends, front gable entry porch with wood supports, one-over-one aluminum replacement windows.
Previously Surveyed?:	2007 Survey Number: 194
Alternatives:	Green, Orange, Red, Western
National Register Eligibility:	Not eligible



Facing northeast

Surveyed Resources

Resource Number:	226a
Location or Address:	1220 Van Loan Avenue
City & County:	Corpus Christi, Nueces County
Resource Name and/or TxDOT Bridge Number:	
Property Type/Subtype:	DOMESTIC/Single family dwelling
Building Form/Roof:	Rectangular/Side gable - clipped
Wall/Roof Materials:	Vinyl siding/Asphalt shingle
Architectural Style:	None
Construction Date:	c.1930
Description/Alterations:	Enclosed front gable porch, windows covered by hurricane shutters.
Previously Surveyed?:	2007 Survey Number: 193
Alternatives:	Green, Orange, Red, Western
National Register Eligibility:	Not eligible



Facing northeast

Surveyed Resources

Resource Number:	226a
Location or Address:	1220 Van Loan Avenue
City & County:	Corpus Christi, Nueces County
Resource Name and/or TxDOT Bridge Number:	
Property Type/Subtype:	DOMESTIC/Single family dwelling
Building Form/Roof:	Rectangular/Side gable - clipped
Wall/Roof Materials:	Vinyl siding/Asphalt shingle
Architectural Style:	None
Construction Date:	c.1930
Description/Alterations:	Enclosed front gable porch, windows covered by hurricane shutters.
Previously Surveyed?:	2007 Survey Number: 193
Alternatives:	Green, Orange, Red, Western
National Register Eligibility:	Not eligible



Facing southeast

Surveyed Resources

Resource Number:	226b
Location or Address:	1220 Van Loan Avenue
City & County:	Corpus Christi, Nueces County
Resource Name and/or TxDOT Bridge Number:	
Property Type/Subtype:	DOMESTIC/Garage
Building Form/Roof:	Rectangular/Front gable
Wall/Roof Materials:	Wood/Asphalt shingle
Architectural Style:	None
Construction Date:	c.1930
Description/Alterations:	Detached two-car garage, overhanging eaves.
Previously Surveyed?:	Not Previously Surveyed
Alternatives:	Green, Orange, Red, Western
National Register Eligibility:	Not eligible



Facing east

Surveyed Resources

Resource Number:	227
Location or Address:	1222 Van Loan Avenue
City & County:	Corpus Christi, Nueces County
Resource Name and/or TxDOT Bridge Number:	
Property Type/Subtype:	DOMESTIC/Single family dwelling
Building Form/Roof:	Rectangular/Front gable
Wall/Roof Materials:	Wood/Asphalt shingle
Architectural Style:	None
Construction Date:	c.1925
Description/Alterations:	Exposed rafter tails, front porch with square wood supports, windows covered by shutters, non-historic-age access ramp on front elevation.
Previously Surveyed?:	Not Previously Surveyed
Alternatives:	Western
National Register Eligibility:	Not eligible



Facing southeast

Surveyed Resources

Resource Number:	227
Location or Address:	1222 Van Loan Avenue
City & County:	Corpus Christi, Nueces County
Resource Name and/or TxDOT Bridge Number:	
Property Type/Subtype:	DOMESTIC/Single family dwelling
Building Form/Roof:	Rectangular/Front gable
Wall/Roof Materials:	Wood/Asphalt shingle
Architectural Style:	None
Construction Date:	c.1925
Description/Alterations:	Exposed rafter tails, front porch with square wood supports, windows covered by shutters, non-historic-age access ramp on front elevation.
Previously Surveyed?:	Not Previously Surveyed
Alternatives:	Western
National Register Eligibility:	Not eligible



Facing northeast

Surveyed Resources

Resource Number:	228
Location or Address:	1224 Van Loan Avenue
City & County:	Corpus Christi, Nueces County
Resource Name and/or TxDOT Bridge Number:	
Property Type/Subtype:	DOMESTIC/Single family dwelling
Building Form/Roof:	Rectangular/Cross gable
Wall/Roof Materials:	Wood/Asphalt shingle
Architectural Style:	None
Construction Date:	c.1925
Description/Alterations:	One-over-one and covered windows, exposed rafter tails, large rear addition, front gable two-car garage attached to rear addition.
Previously Surveyed?:	Not Previously Surveyed
Alternatives:	Western
National Register Eligibility:	Not eligible



Facing southwest

Surveyed Resources

Resource Number:	228
Location or Address:	1224 Van Loan Avenue
City & County:	Corpus Christi, Nueces County
Resource Name and/or TxDOT Bridge Number:	
Property Type/Subtype:	DOMESTIC/Single family dwelling
Building Form/Roof:	Rectangular/Cross gable
Wall/Roof Materials:	Wood/Asphalt shingle
Architectural Style:	None
Construction Date:	c.1925
Description/Alterations:	One-over-one and covered windows, exposed rafter tails, large rear addition, front gable two-car garage attached to rear addition.
Previously Surveyed?:	Not Previously Surveyed
Alternatives:	Western
National Register Eligibility:	Not eligible



Facign west-northwest

Surveyed Resources

Resource Number:	228
Location or Address:	1224 Van Loan Avenue
City & County:	Corpus Christi, Nueces County
Resource Name and/or TxDOT Bridge Number:	
Property Type/Subtype:	DOMESTIC/Single family dwelling
Building Form/Roof:	Rectangular/Cross gable
Wall/Roof Materials:	Wood/Asphalt shingle
Architectural Style:	None
Construction Date:	c.1925
Description/Alterations:	One-over-one and covered windows, exposed rafter tails, large rear addition, front gable two-car garage attached to rear addition.
Previously Surveyed?:	Not Previously Surveyed
Alternatives:	Western
National Register Eligibility:	Not eligible



Facing north

Surveyed Resources

Resource Number:	229
Location or Address:	1202 Van Loan Avenue
City & County:	Corpus Christi, Nueces County
Resource Name and/or TxDOT Bridge Number:	
Property Type/Subtype:	DOMESTIC/Single family dwelling
Building Form/Roof:	L-plan/Cross gable
Wall/Roof Materials:	Wood and wood composite/Asphalt shingle
Architectural Style:	None
Construction Date:	c.1965
Description/Alterations:	Shed roof porch with wood porch supports, one-over-one replacement windows.
Previously Surveyed?:	2007 Survey Number: 195
Alternatives:	Green, Orange, Red, Western
National Register Eligibility:	Not eligible



Facing northeast

Surveyed Resources

Resource Number:	229
Location or Address:	1202 Van Loan Avenue
City & County:	Corpus Christi, Nueces County
Resource Name and/or TxDOT Bridge Number:	
Property Type/Subtype:	DOMESTIC/Single family dwelling
Building Form/Roof:	L-plan/Cross gable
Wall/Roof Materials:	Wood and wood composite/Asphalt shingle
Architectural Style:	None
Construction Date:	c.1965
Description/Alterations:	Shed roof porch with wood porch supports, one-over-one replacement windows.
Previously Surveyed?:	2007 Survey Number: 195
Alternatives:	Green, Orange, Red, Western
National Register Eligibility:	Not eligible



Facing east

Surveyed Resources

Resource Number:	230
Location or Address:	2707 Noakes Street
City & County:	Corpus Christi, Nueces County
Resource Name and/or TxDOT Bridge Number:	
Property Type/Subtype:	DOMESTIC/Single family dwelling
Building Form/Roof:	Rectangular/Front gable
Wall/Roof Materials:	Wood/Asphalt shingle
Architectural Style:	None
Construction Date:	c.1935
Description/Alterations:	Front gable entry awning with knee braces, two-over-two aluminum frame windows, attached carport on west elevation.
Previously Surveyed?:	Not Previously Surveyed
Alternatives:	Western
National Register Eligibility:	Not eligible



Facing south-southwest

Surveyed Resources

Resource Number:	230
Location or Address:	2707 Noakes Street
City & County:	Corpus Christi, Nueces County
Resource Name and/or TxDOT Bridge Number:	
Property Type/Subtype:	DOMESTIC/Single family dwelling
Building Form/Roof:	Rectangular/Front gable
Wall/Roof Materials:	Wood/Asphalt shingle
Architectural Style:	None
Construction Date:	c.1935
Description/Alterations:	Front gable entry awning with knee braces, two-over-two aluminum frame windows, attached carport on west elevation.
Previously Surveyed?:	Not Previously Surveyed
Alternatives:	Western
National Register Eligibility:	Not eligible



Facing southeast

Surveyed Resources

Resource Number:	231
Location or Address:	1205 Stillman Avenue
City & County:	Corpus Christi, Nueces County
Resource Name and/or TxDOT Bridge Number:	
Property Type/Subtype:	DOMESTIC/Single family dwelling
Building Form/Roof:	Rectangular/Side gable
Wall/Roof Materials:	Stone veneer and vinyl siding/Asphalt shingle
Architectural Style:	Bungalow
Construction Date:	c.1935
Description/Alterations:	One-over-one windows, front gable projecting entry porch with replacement metal porch supports, overhanging eaves, replacement exterior materials, rear addition.
Previously Surveyed?:	2007 Survey Number: 186
Alternatives:	Green, Orange, Red, Western
National Register Eligibility:	Not eligible



Facing northwest

Surveyed Resources

Resource Number:	231
Location or Address:	1205 Stillman Avenue
City & County:	Corpus Christi, Nueces County
Resource Name and/or TxDOT Bridge Number:	
Property Type/Subtype:	DOMESTIC/Single family dwelling
Building Form/Roof:	Rectangular/Side gable
Wall/Roof Materials:	Stone veneer and vinyl siding/Asphalt shingle
Architectural Style:	Bungalow
Construction Date:	c.1935
Description/Alterations:	One-over-one windows, front gable projecting entry porch with replacement metal porch supports, overhanging eaves, replacement exterior materials, rear addition.
Previously Surveyed?:	2007 Survey Number: 186
Alternatives:	Green, Orange, Red, Western
National Register Eligibility:	Not eligible



Facing southwest

Surveyed Resources

Resource Number:	232
Location or Address:	1213 Stillman Avenue
City & County:	Corpus Christi, Nueces County
Resource Name and/or TxDOT Bridge Number:	
Property Type/Subtype:	DOMESTIC/Single family dwelling
Building Form/Roof:	Rectangular/Cross gable
Wall/Roof Materials:	Wood/Asphalt shingle
Architectural Style:	Bungalow
Construction Date:	c.1930
Description/Alterations:	Integral front porch, overhanging eaves, replacement windows, addition at rear.
Previously Surveyed?:	2007 Survey Number: 187
Alternatives:	Green, Orange, Red, Western
National Register Eligibility:	Not eligible



Facing northwest

Surveyed Resources

Resource Number:	232
Location or Address:	1213 Stillman Avenue
City & County:	Corpus Christi, Nueces County
Resource Name and/or TxDOT Bridge Number:	
Property Type/Subtype:	DOMESTIC/Single family dwelling
Building Form/Roof:	Rectangular/Cross gable
Wall/Roof Materials:	Wood/Asphalt shingle
Architectural Style:	Bungalow
Construction Date:	c.1930
Description/Alterations:	Integral front porch, overhanging eaves, replacement windows, addition at rear.
Previously Surveyed?:	2007 Survey Number: 187
Alternatives:	Green, Orange, Red, Western
National Register Eligibility:	Not eligible



Facing southwest

Surveyed Resources

Resource Number:	233
Location or Address:	1215 Stillman Avenue
City & County:	Corpus Christi, Nueces County
Resource Name and/or TxDOT Bridge Number:	
Property Type/Subtype:	DOMESTIC/Single family dwelling
Building Form/Roof:	Rectangular/Side gable
Wall/Roof Materials:	Wood/Asphalt shingle
Architectural Style:	None
Construction Date:	c.1930
Description/Alterations:	Exposed rafter tails, front gable entry porch with brackets, one-over-one windows, three-part window on front elevation, historic-age rear cross gable addition.
Previously Surveyed?:	2007 Survey Number: 188
Alternatives:	Green, Orange, Red, Western
National Register Eligibility:	Not eligible



Facing northwest

Surveyed Resources

Resource Number:	233
Location or Address:	1215 Stillman Avenue
City & County:	Corpus Christi, Nueces County
Resource Name and/or TxDOT Bridge Number:	
Property Type/Subtype:	DOMESTIC/Single family dwelling
Building Form/Roof:	Rectangular/Side gable
Wall/Roof Materials:	Wood/Asphalt shingle
Architectural Style:	None
Construction Date:	c.1930
Description/Alterations:	Exposed rafter tails, front gable entry porch with brackets, one-over-one windows, three-part window on front elevation, historic-age rear cross gable addition.
Previously Surveyed?:	2007 Survey Number: 188
Alternatives:	Green, Orange, Red, Western
National Register Eligibility:	Not eligible



Facing southwest

Surveyed Resources

Resource Number:	234
Location or Address:	1221 Stillman Avenue
City & County:	Corpus Christi, Nueces County
Resource Name and/or TxDOT Bridge Number:	
Property Type/Subtype:	DOMESTIC/Single family dwelling
Building Form/Roof:	Rectangular/Hip on gable
Wall/Roof Materials:	Wood/Asphalt shingle
Architectural Style:	None
Construction Date:	c.1935
Description/Alterations:	Knee bracing, integrated two-car garage (one bay closed in), boarded windows. View of building obscured by fence.
Previously Surveyed?:	Not Previously Surveyed
Alternatives:	Western
National Register Eligibility:	Not eligible



Facing north

Surveyed Resources

Resource Number:	234
Location or Address:	1221 Stillman Avenue
City & County:	Corpus Christi, Nueces County
Resource Name and/or TxDOT Bridge Number:	
Property Type/Subtype:	DOMESTIC/Single family dwelling
Building Form/Roof:	Rectangular/Hip on gable
Wall/Roof Materials:	Wood/Asphalt shingle
Architectural Style:	None
Construction Date:	c.1935
Description/Alterations:	Knee bracing, integrated two-car garage (one bay closed in), boarded windows. View of building obscured by fence.
Previously Surveyed?:	Not Previously Surveyed
Alternatives:	Western
National Register Eligibility:	Not eligible



Facing northwest

Surveyed Resources

Resource Number:	235a
Location or Address:	1208 Stillman Avenue
City & County:	Corpus Christi, Nueces County
Resource Name and/or TxDOT Bridge Number:	
Property Type/Subtype:	DOMESTIC/Single family dwelling
Building Form/Roof:	Square/Front gable
Wall/Roof Materials:	Wood/Asphalt shingle
Architectural Style:	None
Construction Date:	c.1940
Description/Alterations:	Shed roof addition on north elevation, exposed rafter tails, boarded windows and front door, front gable entry porch with brick supports.
Previously Surveyed?:	2007 Survey Number: 185
Alternatives:	Green, Orange, Red, Western
National Register Eligibility:	Not eligible



Facing southeast

Surveyed Resources

Resource Number:	235a
Location or Address:	1208 Stillman Avenue
City & County:	Corpus Christi, Nueces County
Resource Name and/or TxDOT Bridge Number:	
Property Type/Subtype:	DOMESTIC/Single family dwelling
Building Form/Roof:	Square/Front gable
Wall/Roof Materials:	Wood/Asphalt shingle
Architectural Style:	None
Construction Date:	c.1940
Description/Alterations:	Shed roof addition on north elevation, exposed rafter tails, boarded windows and front door, front gable entry porch with brick supports.
Previously Surveyed?:	2007 Survey Number: 185
Alternatives:	Green, Orange, Red, Western
National Register Eligibility:	Not eligible



Facing northeast

Surveyed Resources

Resource Number:	235b
Location or Address:	1208 Stillman Avenue
City & County:	Corpus Christi, Nueces County
Resource Name and/or TxDOT Bridge Number:	
Property Type/Subtype:	DOMESTIC/Single family dwelling
Building Form/Roof:	Rectangular/Front gable
Wall/Roof Materials:	Wood/Metal
Architectural Style:	None
Construction Date:	c.1940
Description/Alterations:	Detached two-car garage with attached flat roof porch.
Previously Surveyed?:	Not Previously Surveyed
Alternatives:	Green, Orange, Red, Western
National Register Eligibility:	Not eligible



Facing east

Surveyed Resources

Resource Number:	236
Location or Address:	1212 Stillman Avenue
City & County:	Corpus Christi, Nueces County
Resource Name and/or TxDOT Bridge Number:	
Property Type/Subtype:	DOMESTIC/Single family dwelling
Building Form/Roof:	Rectangular/Front gable - clipped
Wall/Roof Materials:	Wood/Asphalt shingle
Architectural Style:	Bungalow
Construction Date:	c.1935
Description/Alterations:	One-over-one aluminum frame windows, replacement door, cutaway porch with brick supports.
Previously Surveyed?:	2007 Survey Number: 184
Alternatives:	Green, Orange, Red, Western
National Register Eligibility:	Not eligible



Facing northeast

Surveyed Resources

Resource Number:	236
Location or Address:	1212 Stillman Avenue
City & County:	Corpus Christi, Nueces County
Resource Name and/or TxDOT Bridge Number:	
Property Type/Subtype:	DOMESTIC/Single family dwelling
Building Form/Roof:	Rectangular/Front gable - clipped
Wall/Roof Materials:	Wood/Asphalt shingle
Architectural Style:	Bungalow
Construction Date:	c.1935
Description/Alterations:	One-over-one aluminum frame windows, replacement door, cutaway porch with brick supports.
Previously Surveyed?:	2007 Survey Number: 184
Alternatives:	Green, Orange, Red, Western
National Register Eligibility:	Not eligible



Facing southeast

Surveyed Resources

Resource Number:	237a
Location or Address:	1216 Stillman Avenue
City & County:	Corpus Christi, Nueces County
Resource Name and/or TxDOT Bridge Number:	
Property Type/Subtype:	DOMESTIC/Single family dwelling
Building Form/Roof:	Rectangular/Side gable
Wall/Roof Materials:	Vinyl siding/Asphalt shingle
Architectural Style:	Bungalow
Construction Date:	c.1945
Description/Alterations:	Front gable entry porch with replacement metal porch supports, exposed rafter tails, boarded and covered windows on multiple elevations, rear addition.
Previously Surveyed?:	2007 Survey Number: 183
Alternatives:	Green, Orange, Red, Western
National Register Eligibility:	Not eligible



Facing northeast

Surveyed Resources

Resource Number:	237a
Location or Address:	1216 Stillman Avenue
City & County:	Corpus Christi, Nueces County
Resource Name and/or TxDOT Bridge Number:	
Property Type/Subtype:	DOMESTIC/Single family dwelling
Building Form/Roof:	Rectangular/Side gable
Wall/Roof Materials:	Vinyl siding/Asphalt shingle
Architectural Style:	Bungalow
Construction Date:	c.1945
Description/Alterations:	Front gable entry porch with replacement metal porch supports, exposed rafter tails, boarded and covered windows on multiple elevations, rear addition.
Previously Surveyed?:	2007 Survey Number: 183
Alternatives:	Green, Orange, Red, Western
National Register Eligibility:	Not eligible



Facing east-southeast

Surveyed Resources

Resource Number:	237b
Location or Address:	1216 Stillman Avenue
City & County:	Corpus Christi, Nueces County
Resource Name and/or TxDOT Bridge Number:	
Property Type/Subtype:	DOMESTIC/Garage
Building Form/Roof:	Rectangular/Side gable
Wall/Roof Materials:	Wood and plywood/Asphalt shingle
Architectural Style:	None
Construction Date:	c.1945
Description/Alterations:	Detached two-car garage with front gable entry, exposed rafter tails.
Previously Surveyed?:	Not Previously Surveyed
Alternatives:	Green, Orange, Red, Western
National Register Eligibility:	Not eligible



Facing east

Surveyed Resources

Resource Number:	238a
Location or Address:	1220 Stillman Avenue
City & County:	Corpus Christi, Nueces County
Resource Name and/or TxDOT Bridge Number:	
Property Type/Subtype:	DOMESTIC/Single family dwelling
Building Form/Roof:	Rectangular/Side gable
Wall/Roof Materials:	Wood/Asphalt shingle
Architectural Style:	None
Construction Date:	c.1925
Description/Alterations:	Side gable front porch with square wood porch supports, exposed rafter tails, one-over-one windows.
Previously Surveyed?:	2007 Survey Number: 182
Alternatives:	Green, Orange, Red, Western
National Register Eligibility:	Not eligible



Facing southeast

Surveyed Resources

Resource Number:	238a
Location or Address:	1220 Stillman Avenue
City & County:	Corpus Christi, Nueces County
Resource Name and/or TxDOT Bridge Number:	
Property Type/Subtype:	DOMESTIC/Single family dwelling
Building Form/Roof:	Rectangular/Side gable
Wall/Roof Materials:	Wood/Asphalt shingle
Architectural Style:	None
Construction Date:	c.1925
Description/Alterations:	Side gable front porch with square wood porch supports, exposed rafter tails, one-over-one windows.
Previously Surveyed?:	2007 Survey Number: 182
Alternatives:	Green, Orange, Red, Western
National Register Eligibility:	Not eligible



Facing northwest

Surveyed Resources

Resource Number:	238b
Location or Address:	1220 Stillman Avenue
City & County:	Corpus Christi, Nueces County
Resource Name and/or TxDOT Bridge Number:	
Property Type/Subtype:	DOMESTIC/Garage
Building Form/Roof:	Rectangular/Side gable
Wall/Roof Materials:	Wood/Asphalt shingle
Architectural Style:	None
Construction Date:	c.1925
Description/Alterations:	Detached one-car garage with exposed rafter tails, replacement door.
Previously Surveyed?:	Not Previously Surveyed
Alternatives:	Green, Orange, Red, Western
National Register Eligibility:	Not eligible



Facing northeast

Surveyed Resources

Resource Number:	239
Location or Address:	1224 Stillman Avenue
City & County:	Corpus Christi, Nueces County
Resource Name and/or TxDOT Bridge Number:	Victory Gospel Church
Property Type/Subtype:	DOMESTIC/Single family dwelling
Building Form/Roof:	Rectangular/Irregular
Wall/Roof Materials:	Wood/Asphalt shingle
Architectural Style:	None
Construction Date:	c.1940
Description/Alterations:	One-over-one windows, two-story flat roof non-historic-age addition at rear, front gable awning over entryways on west and north elevations. Currently used as church.
Previously Surveyed?:	Not Previously Surveyed
Alternatives:	Western
National Register Eligibility:	Not eligible



Facing southeast

Surveyed Resources

Resource Number:	239
Location or Address:	1224 Stillman Avenue
City & County:	Corpus Christi, Nueces County
Resource Name and/or TxDOT Bridge Number:	Victory Gospel Church
Property Type/Subtype:	DOMESTIC/Single family dwelling
Building Form/Roof:	Rectangular/Irregular
Wall/Roof Materials:	Wood/Asphalt shingle
Architectural Style:	None
Construction Date:	c.1940
Description/Alterations:	One-over-one windows, two-story flat roof non-historic-age addition at rear, front gable awning over entryways on west and north elevations. Currently used as church.
Previously Surveyed?:	Not Previously Surveyed
Alternatives:	Western
National Register Eligibility:	Not eligible



Facing east-northeast

Surveyed Resources

Resource Number:	240a
Location or Address:	2602 Martin Luther King Drive
City & County:	Corpus Christi, Nueces County
Resource Name and/or TxDOT Bridge Number:	Church of Christ
Property Type/Subtype:	RELIGION & FUNERARY/Church
Building Form/Roof:	L-plan/Front gable
Wall/Roof Materials:	Brick and wood/Asphalt shingle
Architectural Style:	Modern
Construction Date:	c.1935
Description/Alterations:	Rectangular window grouping in gable end, square window screen similar to glass block configurations, multi-pane fixed glass windows on north elevation, replacement aluminum frame entry doors on east elevation (front), secondary entry on north elevation. The sanctuary was enlarged and classrooms added c.1960.
Previously Surveyed?:	2007 Survey Number: 177
Alternatives:	Green, Orange, Red, Western
National Register Eligibility:	Not eligible



Facing southwest

Surveyed Resources

Resource Number:	240a
Location or Address:	2602 Martin Luther King Drive
City & County:	Corpus Christi, Nueces County
Resource Name and/or TxDOT Bridge Number:	Church of Christ
Property Type/Subtype:	RELIGION & FUNERARY/Church
Building Form/Roof:	L-plan/Front gable
Wall/Roof Materials:	Brick and wood/Asphalt shingle
Architectural Style:	Modern
Construction Date:	c.1935
Description/Alterations:	Rectangular window grouping in gable end, square window screen similar to glass block configurations, multi-pane fixed glass windows on north elevation, replacement aluminum frame entry doors on east elevation (front), secondary entry on north elevation. The sanctuary was enlarged and classrooms added c.1960.
Previously Surveyed?:	2007 Survey Number: 177
Alternatives:	Green, Orange, Red, Western
National Register Eligibility:	Not eligible



Facing southwest

Surveyed Resources

Resource Number:	240a
Location or Address:	2602 Martin Luther King Drive
City & County:	Corpus Christi, Nueces County
Resource Name and/or TxDOT Bridge Number:	Church of Christ
Property Type/Subtype:	RELIGION & FUNERARY/Church
Building Form/Roof:	L-plan/Front gable
Wall/Roof Materials:	Brick and wood/Asphalt shingle
Architectural Style:	Modern
Construction Date:	c.1935
Description/Alterations:	Rectangular window grouping in gable end, square window screen similar to glass block configurations, multi-pane fixed glass windows on north elevation, replacement aluminum frame entry doors on east elevation (front), secondary entry on north elevation. The sanctuary was enlarged and classrooms added c.1960.
Previously Surveyed?:	2007 Survey Number: 177
Alternatives:	Green, Orange, Red, Western
National Register Eligibility:	Not eligible



Facing northwest

Surveyed Resources

Resource Number:	240b
Location or Address:	2602 Martin Luther King Drive
City & County:	Corpus Christi, Nueces County
Resource Name and/or TxDOT Bridge Number:	Church of Christ
Property Type/Subtype:	RELIGION & FUNERARY/Secondary building
Building Form/Roof:	Square/Flat
Wall/Roof Materials:	Brick/Unknown
Architectural Style:	None
Construction Date:	c.1955
Description/Alterations:	Attached to church building via a plywood vestibule, two stories, exterior stairs on west elevation, front elevation faces frontage road, replacement door in original openings, six-over-six double hung wood frame windows and boarded windows.
Previously Surveyed?:	Not Previously Surveyed
Alternatives:	Green, Orange, Red, Western
National Register Eligibility:	Not eligible



Facing north

Surveyed Resources

Resource Number:	240b
Location or Address:	2602 Martin Luther King Drive
City & County:	Corpus Christi, Nueces County
Resource Name and/or TxDOT Bridge Number:	Church of Christ
Property Type/Subtype:	RELIGION & FUNERARY/Secondary building
Building Form/Roof:	Square/Flat
Wall/Roof Materials:	Brick/Unknown
Architectural Style:	None
Construction Date:	c.1955
Description/Alterations:	Attached to church building via a plywood vestibule, two stories, exterior stairs on west elevation, front elevation faces frontage road, replacement door in original openings, six-over-six double hung wood frame windows and boarded windows.
Previously Surveyed?:	Not Previously Surveyed
Alternatives:	Green, Orange, Red, Western
National Register Eligibility:	Not eligible



Facing northwest

Surveyed Resources

Resource Number:	241
Location or Address:	Pedestrian bridge over I-37 at Stillman Avenue
City & County:	Corpus Christi, Nueces County
Resource Name and/or TxDOT Bridge Number:	161780007406073
Property Type/Subtype:	TRANSPORTATION/Road-related/Pedestrian Bridge
Building Form/Roof:	None/None
Wall/Roof Materials:	None/None
Architectural Style:	Prestressed concrete beam bridge
Construction Date:	1964
Description/Alterations:	494 feet, carrying pedestrian traffic, chain link fence "cage" above the travel way and series of five walkways to reach the top on each side of the highway.
Previously Surveyed?:	Statewide Bridge Survey
Alternatives:	Green, Orange, Red, Western
National Register Eligibility:	Not eligible



Facing west-southwest

Surveyed Resources

Resource Number:	241
Location or Address:	Pedestrian bridge over I-37 at Stillman Avenue
City & County:	Corpus Christi, Nueces County
Resource Name and/or TxDOT Bridge Number:	161780007406073
Property Type/Subtype:	TRANSPORTATION/Road-related/Pedestrian Bridge
Building Form/Roof:	None/None
Wall/Roof Materials:	None/None
Architectural Style:	Prestressed concrete beam bridge
Construction Date:	1964
Description/Alterations:	494 feet, carrying pedestrian traffic, chain link fence "cage" above the travel way and series of five walkways to reach the top on each side of the highway.
Previously Surveyed?:	Statewide Bridge Survey
Alternatives:	Green, Orange, Red, Western
National Register Eligibility:	Not eligible



Facing north

Surveyed Resources

Resource Number:	241
Location or Address:	Pedestrian bridge over I-37 at Stillman Avenue
City & County:	Corpus Christi, Nueces County
Resource Name and/or TxDOT Bridge Number:	161780007406073
Property Type/Subtype:	TRANSPORTATION/Road-related/Pedestrian Bridge
Building Form/Roof:	None/None
Wall/Roof Materials:	None/None
Architectural Style:	Prestressed concrete beam bridge
Construction Date:	1964
Description/Alterations:	494 feet, carrying pedestrian traffic, chain link fence "cage" above the travel way and series of five walkways to reach the top on each side of the highway.
Previously Surveyed?:	Statewide Bridge Survey
Alternatives:	Green, Orange, Red, Western
National Register Eligibility:	Not eligible



Facing south

Surveyed Resources

Resource Number:	241
Location or Address:	Pedestrian bridge over I-37 at Stillman Avenue
City & County:	Corpus Christi, Nueces County
Resource Name and/or TxDOT Bridge Number:	161780007406073
Property Type/Subtype:	TRANSPORTATION/Road-related/Pedestrian Bridge
Building Form/Roof:	None/None
Wall/Roof Materials:	None/None
Architectural Style:	Prestressed concrete beam bridge
Construction Date:	1964
Description/Alterations:	494 feet, carrying pedestrian traffic, chain link fence "cage" above the travel way and series of five walkways to reach the top on each side of the highway.
Previously Surveyed?:	Statewide Bridge Survey
Alternatives:	Green, Orange, Red, Western
National Register Eligibility:	Not eligible



Facing southeast

Surveyed Resources

Resource Number:	242
Location or Address:	2721 Buffalo Street
City & County:	Corpus Christi, Nueces County
Resource Name and/or TxDOT Bridge Number:	
Property Type/Subtype:	DOMESTIC/Single family dwelling
Building Form/Roof:	L-plan/Cross gable
Wall/Roof Materials:	Wood/Asphalt shingle
Architectural Style:	None
Construction Date:	c.1965
Description/Alterations:	Two-over-two aluminum frame windows, three-part window on front elevation with one pane fixed sash flanked by four pane fixed sash.
Previously Surveyed?:	2007 Survey Number: 246
Alternatives:	Green, Orange, Red, Western
National Register Eligibility:	Not eligible



Facing southeast

Surveyed Resources

Resource Number:	242
Location or Address:	2721 Buffalo Street
City & County:	Corpus Christi, Nueces County
Resource Name and/or TxDOT Bridge Number:	
Property Type/Subtype:	DOMESTIC/Single family dwelling
Building Form/Roof:	L-plan/Cross gable
Wall/Roof Materials:	Wood/Asphalt shingle
Architectural Style:	None
Construction Date:	c.1965
Description/Alterations:	Two-over-two aluminum frame windows, three-part window on front elevation with one pane fixed sash flanked by four pane fixed sash.
Previously Surveyed?:	2007 Survey Number: 246
Alternatives:	Green, Orange, Red, Western
National Register Eligibility:	Not eligible



Facing southwest

Surveyed Resources

Resource Number:	243a
Location or Address:	2713 Buffalo Street
City & County:	Corpus Christi, Nueces County
Resource Name and/or TxDOT Bridge Number:	
Property Type/Subtype:	DOMESTIC/Single family dwelling
Building Form/Roof:	Rectangular/Complex
Wall/Roof Materials:	Plywood/Asphalt shingle
Architectural Style:	None
Construction Date:	c.1965
Description/Alterations:	Two-over-two aluminum frame windows, entrance on east elevation, front gable entry porch with boxed brackets.
Previously Surveyed?:	2007 Survey Number: 247
Alternatives:	Green, Orange, Red, Western
National Register Eligibility:	Not eligible



Facing south

Surveyed Resources

Resource Number:	243a
Location or Address:	2713 Buffalo Street
City & County:	Corpus Christi, Nueces County
Resource Name and/or TxDOT Bridge Number:	
Property Type/Subtype:	DOMESTIC/Single family dwelling
Building Form/Roof:	Rectangular/Complex
Wall/Roof Materials:	Plywood/Asphalt shingle
Architectural Style:	None
Construction Date:	c.1965
Description/Alterations:	Two-over-two aluminum frame windows, entrance on east elevation, front gable entry porch with boxed brackets.
Previously Surveyed?:	2007 Survey Number: 247
Alternatives:	Green, Orange, Red, Western
National Register Eligibility:	Not eligible



Facing southwest

Surveyed Resources

Resource Number:	243b
Location or Address:	2713 Buffalo Street
City & County:	Corpus Christi, Nueces County
Resource Name and/or TxDOT Bridge Number:	
Property Type/Subtype:	DOMESTIC/Shed
Building Form/Roof:	Rectangular/Complex
Wall/Roof Materials:	Plywood and asphalt shingle/Asphalt shingle
Architectural Style:	None
Construction Date:	c.1965
Description/Alterations:	Detached shed.
Previously Surveyed?:	Not Previously Surveyed
Alternatives:	Green, Orange, Red, Western
National Register Eligibility:	Not eligible



Facing southwest

Surveyed Resources

Resource Number:	243c
Location or Address:	2713 Buffalo Street
City & County:	Corpus Christi, Nueces County
Resource Name and/or TxDOT Bridge Number:	
Property Type/Subtype:	DOMESTIC/Shed
Building Form/Roof:	Rectangular/Gambrel
Wall/Roof Materials:	Plywood/Asphalt shingle
Architectural Style:	None
Construction Date:	c.1990
Description/Alterations:	Non-historic-age detached shed.
Previously Surveyed?:	Not Previously Surveyed
Alternatives:	Green, Orange, Red, Western
National Register Eligibility:	Not eligible



Facing southwest

Surveyed Resources

Resource Number:	244
Location or Address:	2019 Antelope Street
City & County:	Corpus Christi, Nueces County
Resource Name and/or TxDOT Bridge Number:	
Property Type/Subtype:	DOMESTIC/Single family dwelling
Building Form/Roof:	Rectangular/Irregular
Wall/Roof Materials:	Concrete block/Asphalt shingle
Architectural Style:	None
Construction Date:	c.1935
Description/Alterations:	Side gable roof full width front porch with wood supports, exposed rafter tails, one-over-one wood windows, replacement doors.
Previously Surveyed?:	2007 Survey Number: 248
Alternatives:	Green, Orange, Red, Western
National Register Eligibility:	Not eligible



Facing northeast

Surveyed Resources

Resource Number:	244
Location or Address:	2019 Antelope Street
City & County:	Corpus Christi, Nueces County
Resource Name and/or TxDOT Bridge Number:	
Property Type/Subtype:	DOMESTIC/Single family dwelling
Building Form/Roof:	Rectangular/Irregular
Wall/Roof Materials:	Concrete block/Asphalt shingle
Architectural Style:	None
Construction Date:	c.1935
Description/Alterations:	Side gable roof full width front porch with wood supports, exposed rafter tails, one-over-one wood windows, replacement doors.
Previously Surveyed?:	2007 Survey Number: 248
Alternatives:	Green, Orange, Red, Western
National Register Eligibility:	Not eligible



Facing northwest

Surveyed Resources

Resource Number:	245
Location or Address:	2704 Antelope Street
City & County:	Corpus Christi, Nueces County
Resource Name and/or TxDOT Bridge Number:	
Property Type/Subtype:	DOMESTIC/Single family dwelling
Building Form/Roof:	Rectangular/Complex
Wall/Roof Materials:	Wood and vinyl siding/Wood shingle
Architectural Style:	None
Construction Date:	c.1915
Description/Alterations:	Exposed rafter tails, boarded windows, attached metal pole shed on north elevation. Not currently in use.
Previously Surveyed?:	2007 Survey Number: 249
Alternatives:	Green, Orange, Red, Western
National Register Eligibility:	Not eligible



Facing northwest

Surveyed Resources

Resource Number:	245
Location or Address:	2704 Antelope Street
City & County:	Corpus Christi, Nueces County
Resource Name and/or TxDOT Bridge Number:	
Property Type/Subtype:	DOMESTIC/Single family dwelling
Building Form/Roof:	Rectangular/Complex
Wall/Roof Materials:	Wood and vinyl siding/Wood shingle
Architectural Style:	None
Construction Date:	c.1915
Description/Alterations:	Exposed rafter tails, boarded windows, attached metal pole shed on north elevation. Not currently in use.
Previously Surveyed?:	2007 Survey Number: 249
Alternatives:	Green, Orange, Red, Western
National Register Eligibility:	Not eligible



Facing north

Surveyed Resources

Resource Number:	245
Location or Address:	2704 Antelope Street
City & County:	Corpus Christi, Nueces County
Resource Name and/or TxDOT Bridge Number:	
Property Type/Subtype:	DOMESTIC/Single family dwelling
Building Form/Roof:	Rectangular/Complex
Wall/Roof Materials:	Wood and vinyl siding/Wood shingle
Architectural Style:	None
Construction Date:	c.1915
Description/Alterations:	Exposed rafter tails, boarded windows, attached metal pole shed on north elevation. Not currently in use.
Previously Surveyed?:	2007 Survey Number: 249
Alternatives:	Green, Orange, Red, Western
National Register Eligibility:	Not eligible



Facing south

Surveyed Resources

Resource Number:	246a
Location or Address:	2704 Antelope Street
City & County:	Corpus Christi, Nueces County
Resource Name and/or TxDOT Bridge Number:	
Property Type/Subtype:	DOMESTIC/Single family dwelling
Building Form/Roof:	Rectangular/Complex
Wall/Roof Materials:	Vinyl and wood/Wood shingle
Architectural Style:	None
Construction Date:	c.1915
Description/Alterations:	Front porch with vinyl covered supports and brick columns, one-over-one wood windows and boarded windows, two story rear addition with hip roof and one-story shed roof addition. Difficult to see due to vegetation.
Previously Surveyed?:	2007 Survey Number: 250
Alternatives:	Green, Orange, Red, Western
National Register Eligibility:	Not eligible



Facing north-northeast

Surveyed Resources

Resource Number:	246a
Location or Address:	2704 Antelope Street
City & County:	Corpus Christi, Nueces County
Resource Name and/or TxDOT Bridge Number:	
Property Type/Subtype:	DOMESTIC/Single family dwelling
Building Form/Roof:	Rectangular/Complex
Wall/Roof Materials:	Vinyl and wood/Wood shingle
Architectural Style:	None
Construction Date:	c.1915
Description/Alterations:	Front porch with vinyl covered supports and brick columns, one-over-one wood windows and boarded windows, two story rear addition with hip roof and one-story shed roof addition. Difficult to see due to vegetation.
Previously Surveyed?:	2007 Survey Number: 250
Alternatives:	Green, Orange, Red, Western
National Register Eligibility:	Not eligible



Facing north

Surveyed Resources

Resource Number:	246a
Location or Address:	2704 Antelope Street
City & County:	Corpus Christi, Nueces County
Resource Name and/or TxDOT Bridge Number:	
Property Type/Subtype:	DOMESTIC/Single family dwelling
Building Form/Roof:	Rectangular/Complex
Wall/Roof Materials:	Vinyl and wood/Wood shingle
Architectural Style:	None
Construction Date:	c.1915
Description/Alterations:	Front porch with vinyl covered supports and brick columns, one-over-one wood windows and boarded windows, two story rear addition with hip roof and one-story shed roof addition. Difficult to see due to vegetation.
Previously Surveyed?:	2007 Survey Number: 250
Alternatives:	Green, Orange, Red, Western
National Register Eligibility:	Not eligible



Facing south

Surveyed Resources

Resource Number:	246b
Location or Address:	2704 Antelope Street
City & County:	Corpus Christi, Nueces County
Resource Name and/or TxDOT Bridge Number:	
Property Type/Subtype:	DOMESTIC/Garage
Building Form/Roof:	Rectangular/Front gable
Wall/Roof Materials:	Wood/Unknown
Architectural Style:	None
Construction Date:	c.1915
Description/Alterations:	One-car detached garage with replacement door.
Previously Surveyed?:	Not Previously Surveyed
Alternatives:	Green, Orange, Red, Western
National Register Eligibility:	Not eligible



Facing south

Surveyed Resources

Resource Number:	246c
Location or Address:	2704 Antelope Street
City & County:	Corpus Christi, Nueces County
Resource Name and/or TxDOT Bridge Number:	
Property Type/Subtype:	DOMESTIC/Garage
Building Form/Roof:	Rectangular/Side gable
Wall/Roof Materials:	Metal/Metal
Architectural Style:	None
Construction Date:	c.2005
Description/Alterations:	Non-historic-age one-car garage.
Previously Surveyed?:	Not Previously Surveyed
Alternatives:	Green, Orange, Red, Western
National Register Eligibility:	Not eligible



Facing south

Surveyed Resources

Resource Number:	247
Location or Address:	2626 Leopard Street
City & County:	Corpus Christi, Nueces County
Resource Name and/or TxDOT Bridge Number:	
Property Type/Subtype:	COMMERCE/General Commercial
Building Form/Roof:	Rectangular/Hip
Wall/Roof Materials:	Wood/Wood shingle
Architectural Style:	None
Construction Date:	c.1950
Description/Alterations:	Side-by-side sliding windows, wraparound hip roof front porch with wooden porch supports. Appears to have been moved to this location by 1979.
Previously Surveyed?:	Not Previously Surveyed
Alternatives:	Green, Orange, Red, Western
National Register Eligibility:	Not eligible



Facing north-northeast

Surveyed Resources

Resource Number:	247
Location or Address:	2626 Leopard Street
City & County:	Corpus Christi, Nueces County
Resource Name and/or TxDOT Bridge Number:	
Property Type/Subtype:	COMMERCE/General Commercial
Building Form/Roof:	Rectangular/Hip
Wall/Roof Materials:	Wood/Wood shingle
Architectural Style:	None
Construction Date:	c.1950
Description/Alterations:	Side-by-side sliding windows, wraparound hip roof front porch with wooden porch supports. Appears to have been moved to this location by 1979.
Previously Surveyed?:	Not Previously Surveyed
Alternatives:	Green, Orange, Red, Western
National Register Eligibility:	Not eligible



Facing north-northwest

Surveyed Resources

Resource Number:	247
Location or Address:	2626 Leopard Street
City & County:	Corpus Christi, Nueces County
Resource Name and/or TxDOT Bridge Number:	
Property Type/Subtype:	COMMERCE/General Commercial
Building Form/Roof:	Rectangular/Hip
Wall/Roof Materials:	Wood/Wood shingle
Architectural Style:	None
Construction Date:	c.1950
Description/Alterations:	Side-by-side sliding windows, wraparound hip roof front porch with wooden porch supports. Appears to have been moved to this location by 1979.
Previously Surveyed?:	Not Previously Surveyed
Alternatives:	Green, Orange, Red, Western
National Register Eligibility:	Not eligible



Facing northeast

Surveyed Resources

Resource Number:	248
Location or Address:	1304 Peabody Street
City & County:	Corpus Christi, Nueces County
Resource Name and/or TxDOT Bridge Number:	
Property Type/Subtype:	DOMESTIC/Single family dwelling
Building Form/Roof:	Rectangular/Complex hip
Wall/Roof Materials:	Brick/Asphalt shingle
Architectural Style:	Colonial Revival
Construction Date:	c.1930
Description/Alterations:	Front gable entry porch on west elevation with arched entry, brick porch supports with open eaves, windows covered by shutters.
Previously Surveyed?:	2007 Survey Number: 173
Alternatives:	Green, Orange, Red, Western
National Register Eligibility:	Not eligible



Facing northeast

Surveyed Resources

Resource Number:	248
Location or Address:	1304 Peabody Street
City & County:	Corpus Christi, Nueces County
Resource Name and/or TxDOT Bridge Number:	
Property Type/Subtype:	DOMESTIC/Single family dwelling
Building Form/Roof:	Rectangular/Complex hip
Wall/Roof Materials:	Brick/Asphalt shingle
Architectural Style:	Colonial Revival
Construction Date:	c.1930
Description/Alterations:	Front gable entry porch on west elevation with arched entry, brick porch supports with open eaves, windows covered by shutters.
Previously Surveyed?:	2007 Survey Number: 173
Alternatives:	Green, Orange, Red, Western
National Register Eligibility:	Not eligible



Facing southeast

Surveyed Resources

Resource Number:	249
Location or Address:	2505 Hulbirt Street
City & County:	Corpus Christi, Nueces County
Resource Name and/or TxDOT Bridge Number:	
Property Type/Subtype:	DOMESTIC/Single family dwelling
Building Form/Roof:	Rectangular/Side gable
Wall/Roof Materials:	Wood/Asphalt shingle
Architectural Style:	None
Construction Date:	c.1935
Description/Alterations:	Front gable entry porch with wood post supports and exposed rafter tails, two-over-two aluminum frame windows.
Previously Surveyed?:	2007 Survey Number: 165
Alternatives:	Green, Orange, Red, Western
National Register Eligibility:	Not eligible



Facing south-southwest

Surveyed Resources

Resource Number:	249
Location or Address:	2505 Hulbirt Street
City & County:	Corpus Christi, Nueces County
Resource Name and/or TxDOT Bridge Number:	
Property Type/Subtype:	DOMESTIC/Single family dwelling
Building Form/Roof:	Rectangular/Side gable
Wall/Roof Materials:	Wood/Asphalt shingle
Architectural Style:	None
Construction Date:	c.1935
Description/Alterations:	Front gable entry porch with wood post supports and exposed rafter tails, two-over-two aluminum frame windows.
Previously Surveyed?:	2007 Survey Number: 165
Alternatives:	Green, Orange, Red, Western
National Register Eligibility:	Not eligible



Facing southeast

Surveyed Resources

Resource Number:	250a
Location or Address:	2501 Hulbirt Street
City & County:	Corpus Christi, Nueces County
Resource Name and/or TxDOT Bridge Number:	
Property Type/Subtype:	DOMESTIC/Single family dwelling
Building Form/Roof:	T-plan/Cross gable
Wall/Roof Materials:	Asphalt shingle/Asphalt shingle
Architectural Style:	Bungalow - limited
Construction Date:	c.1925
Description/Alterations:	Decorative brackets and stickwork, exposed rafter tails, front gable entry porch with wooden porch supports, one-over-one windows.
Previously Surveyed?:	2007 Survey Number: 162
Alternatives:	Green, Orange, Red, Western
National Register Eligibility:	Not eligible



Facing southwest

Surveyed Resources

Resource Number:	250a
Location or Address:	2501 Hulbirt Street
City & County:	Corpus Christi, Nueces County
Resource Name and/or TxDOT Bridge Number:	
Property Type/Subtype:	DOMESTIC/Single family dwelling
Building Form/Roof:	T-plan/Cross gable
Wall/Roof Materials:	Asphalt shingle/Asphalt shingle
Architectural Style:	Bungalow - limited
Construction Date:	c.1925
Description/Alterations:	Decorative brackets and stickwork, exposed rafter tails, front gable entry porch with wooden porch supports, one-over-one windows.
Previously Surveyed?:	2007 Survey Number: 162
Alternatives:	Green, Orange, Red, Western
National Register Eligibility:	Not eligible



Facing southeast

Surveyed Resources

Resource Number:	250b
Location or Address:	c.2501 Hulbirt Street
City & County:	Corpus Christi, Nueces County
Resource Name and/or TxDOT Bridge Number:	
Property Type/Subtype:	DOMESTIC/Garage
Building Form/Roof:	Rectangular/Side gable
Wall/Roof Materials:	Plywood/Asphalt shingle
Architectural Style:	None
Construction Date:	c.1970
Description/Alterations:	Detached two-car garage, overhanging eaves.
Previously Surveyed?:	Not Previously Surveyed
Alternatives:	Green, Orange, Red, Western
National Register Eligibility:	Not eligible



Facing northwest

Surveyed Resources

Resource Number:	251a
Location or Address:	2402 Leopard Street
City & County:	Corpus Christi, Nueces County
Resource Name and/or TxDOT Bridge Number:	Frost Bank
Property Type/Subtype:	COMMERCE/Bank and Office
Building Form/Roof:	Rectangular/Flat
Wall/Roof Materials:	Brick, stucco, and metal/Unknown
Architectural Style:	Modern
Construction Date:	1967
Description/Alterations:	Tall bands of fixed glass windows, entry canopy on west elevation with brick supports and metal canopy surround, secondary entrance on Leopard Street with brick supports and metal canopy surround, has "Frost Bank" on the wall, rear section with aluminum frame double doors with slate and granite veneer. Building surrounded by area of grass and trees and then by rows of diagonal parking. Originally built as "Citizen's State Bank" in 1949, one of the three original buildings was remodeled and two were demolished during the 1966-1967 expansion.
Previously Surveyed?:	Not Previously Surveyed
Alternatives:	Green, Orange, Red, Western
National Register Eligibility:	Not eligible



Facing south

Surveyed Resources

Resource Number:	251a
Location or Address:	2402 Leopard Street
City & County:	Corpus Christi, Nueces County
Resource Name and/or TxDOT Bridge Number:	Frost Bank
Property Type/Subtype:	COMMERCE/Bank and Office
Building Form/Roof:	Rectangular/Flat
Wall/Roof Materials:	Brick, stucco, and metal/Unknown
Architectural Style:	Modern
Construction Date:	1967
Description/Alterations:	Tall bands of fixed glass windows, entry canopy on west elevation with brick supports and metal canopy surround, secondary entrance on Leopard Street with brick supports and metal canopy surround, has "Frost Bank" on the wall, rear section with aluminum frame double doors with slate and granite veneer. Building surrounded by area of grass and trees and then by rows of diagonal parking. Originally built as "Citizen's State Bank" in 1949, one of the three original buildings was remodeled and two were demolished during the 1966-1967 expansion.
Previously Surveyed?:	Not Previously Surveyed
Alternatives:	Green, Orange, Red, Western
National Register Eligibility:	Not eligible



Facing southeast

Surveyed Resources

Resource Number:	251a
Location or Address:	2402 Leopard Street
City & County:	Corpus Christi, Nueces County
Resource Name and/or TxDOT Bridge Number:	Frost Bank
Property Type/Subtype:	COMMERCE/Bank and Office
Building Form/Roof:	Rectangular/Flat
Wall/Roof Materials:	Brick, stucco, and metal/Unknown
Architectural Style:	Modern
Construction Date:	1967
Description/Alterations:	Tall bands of fixed glass windows, entry canopy on west elevation with brick supports and metal canopy surround, secondary entrance on Leopard Street with brick supports and metal canopy surround, has "Frost Bank" on the wall, rear section with aluminum frame double doors with slate and granite veneer. Building surrounded by area of grass and trees and then by rows of diagonal parking. Originally built as "Citizen's State Bank" in 1949, one of the three original buildings was remodeled and two were demolished during the 1966-1967 expansion.
Previously Surveyed?:	Not Previously Surveyed
Alternatives:	Green, Orange, Red, Western
National Register Eligibility:	Not eligible



Facing east

Surveyed Resources

Resource Number:	251b
Location or Address:	2402 Leopard Street
City & County:	Corpus Christi, Nueces County
Resource Name and/or TxDOT Bridge Number:	
Property Type/Subtype:	COMMERCE/Bank drive-through
Building Form/Roof:	Irregular/Flat
Wall/Roof Materials:	Brick, stucco, and metal/Unknown
Architectural Style:	Modern
Construction Date:	c.1975
Description/Alterations:	Separate drive through, separated from main building by one-way street. Brick building with a large metal canopy, with metal supports and concrete islands separating rows.
Previously Surveyed?:	Not Previously Surveyed
Alternatives:	Green, Orange, Red, Western
National Register Eligibility:	Not eligible



Facing northeast

Surveyed Resources

Resource Number:	251b
Location or Address:	2402 Leopard Street
City & County:	Corpus Christi, Nueces County
Resource Name and/or TxDOT Bridge Number:	
Property Type/Subtype:	COMMERCE/Bank drive-through
Building Form/Roof:	Irregular/Flat
Wall/Roof Materials:	Brick, stucco, and metal/Unknown
Architectural Style:	Modern
Construction Date:	c.1975
Description/Alterations:	Separate drive through, separated from main building by one-way street. Brick building with a large metal canopy, with metal supports and concrete islands separating rows.
Previously Surveyed?:	Not Previously Surveyed
Alternatives:	Green, Orange, Red, Western
National Register Eligibility:	Not eligible



Facing southwest

Surveyed Resources

Resource Number:	251b
Location or Address:	2402 Leopard Street
City & County:	Corpus Christi, Nueces County
Resource Name and/or TxDOT Bridge Number:	
Property Type/Subtype:	COMMERCE/Bank drive-through
Building Form/Roof:	Irregular/Flat
Wall/Roof Materials:	Brick, stucco, and metal/Unknown
Architectural Style:	Modern
Construction Date:	c.1975
Description/Alterations:	Separate drive through, separated from main building by one-way street. Brick building with a large metal canopy, with metal supports and concrete islands separating rows.
Previously Surveyed?:	Not Previously Surveyed
Alternatives:	Green, Orange, Red, Western
National Register Eligibility:	Not eligible



Facing southeast

Surveyed Resources

Resource Number:	252
Location or Address:	901 Lexington Avenue
City & County:	Corpus Christi, Nueces County
Resource Name and/or TxDOT Bridge Number:	
Property Type/Subtype:	DOMESTIC/Secondary dwelling
Building Form/Roof:	Rectangular/Hip
Wall/Roof Materials:	Asbestos siding/Asphalt shingle
Architectural Style:	None
Construction Date:	c.1930
Description/Alterations:	Cutaway front porch with wood support, exposed rafter tails, one-over-one windows.
Previously Surveyed?:	2007 Survey Number: 151
Alternatives:	Green, Orange, Red, Western
National Register Eligibility:	Not eligible



Facing west

Surveyed Resources

Resource Number:	252
Location or Address:	901 Lexington Avenue
City & County:	Corpus Christi, Nueces County
Resource Name and/or TxDOT Bridge Number:	
Property Type/Subtype:	DOMESTIC/Secondary dwelling
Building Form/Roof:	Rectangular/Hip
Wall/Roof Materials:	Asbestos siding/Asphalt shingle
Architectural Style:	None
Construction Date:	c.1930
Description/Alterations:	Cutaway front porch with wood support, exposed rafter tails, one-over-one windows.
Previously Surveyed?:	2007 Survey Number: 151
Alternatives:	Green, Orange, Red, Western
National Register Eligibility:	Not eligible



Facing southwest

Surveyed Resources

Resource Number:	253a
Location or Address:	901 Lexington Avenue
City & County:	Corpus Christi, Nueces County
Resource Name and/or TxDOT Bridge Number:	
Property Type/Subtype:	DOMESTIC/Single family dwelling
Building Form/Roof:	Rectangular/Hip
Wall/Roof Materials:	Wood and asphalt shingle/Asphalt shingle
Architectural Style:	Neo-Colonial
Construction Date:	c.1930
Description/Alterations:	Two stories, full width front porch with square wood supports on both stories, two-over-two wood windows.
Previously Surveyed?:	2007 Survey Number: 150
Alternatives:	Green, Orange, Red, Western
National Register Eligibility:	Not eligible



Facing west-southwest

Surveyed Resources

Resource Number:	253a
Location or Address:	901 Lexington Avenue
City & County:	Corpus Christi, Nueces County
Resource Name and/or TxDOT Bridge Number:	
Property Type/Subtype:	DOMESTIC/Single family dwelling
Building Form/Roof:	Rectangular/Hip
Wall/Roof Materials:	Wood and asphalt shingle/Asphalt shingle
Architectural Style:	Neo-Colonial
Construction Date:	c.1930
Description/Alterations:	Two stories, full width front porch with square wood supports on both stories, two-over-two wood windows.
Previously Surveyed?:	2007 Survey Number: 150
Alternatives:	Green, Orange, Red, Western
National Register Eligibility:	Not eligible



Facing northwest

Surveyed Resources

Resource Number:	253b
Location or Address:	901 Lexington Avenue
City & County:	Corpus Christi, Nueces County
Resource Name and/or TxDOT Bridge Number:	
Property Type/Subtype:	DOMESTIC/Garage
Building Form/Roof:	Rectangular/Shed
Wall/Roof Materials:	Wood and plywood/Unknown
Architectural Style:	Neo-Colonial
Construction Date:	c.1950
Description/Alterations:	Two-car garage with metal doors.
Previously Surveyed?:	Not Previously Surveyed
Alternatives:	Green, Orange, Red, Western
National Register Eligibility:	Not eligible



Facing northeast

Surveyed Resources

Resource Number:	254
Location or Address:	909 Lexington Avenue
City & County:	Corpus Christi, Nueces County
Resource Name and/or TxDOT Bridge Number:	
Property Type/Subtype:	DOMESTIC/Single family dwelling
Building Form/Roof:	Rectangular/Hip
Wall/Roof Materials:	Asphalt shingle/Asphalt shingle
Architectural Style:	None
Construction Date:	c.1940
Description/Alterations:	Two stories, exposed rafter tails, no windows or doors, burned building.
Previously Surveyed?:	2007 Survey Number: 152
Alternatives:	Green, Orange, Red, Western
National Register Eligibility:	Not eligible



Facing northwest

Surveyed Resources

Resource Number:	254
Location or Address:	909 Lexington Avenue
City & County:	Corpus Christi, Nueces County
Resource Name and/or TxDOT Bridge Number:	
Property Type/Subtype:	DOMESTIC/Single family dwelling
Building Form/Roof:	Rectangular/Hip
Wall/Roof Materials:	Asphalt shingle/Asphalt shingle
Architectural Style:	None
Construction Date:	c.1940
Description/Alterations:	Two stories, exposed rafter tails, no windows or doors, burned building.
Previously Surveyed?:	2007 Survey Number: 152
Alternatives:	Green, Orange, Red, Western
National Register Eligibility:	Not eligible



Facing southwest

Surveyed Resources

Resource Number:	255
Location or Address:	915 Lexington Avenue
City & County:	Corpus Christi, Nueces County
Resource Name and/or TxDOT Bridge Number:	
Property Type/Subtype:	DOMESTIC/Single family dwelling
Building Form/Roof:	Rectangular/Hip with integral arched entry
Wall/Roof Materials:	Wood/Asphalt shingle
Architectural Style:	Bungalow with Colonial Revival influences
Construction Date:	c.1925
Description/Alterations:	Exposed rafter tails, one-over-one wood windows, full width front porch with brick piers and battered supports.
Previously Surveyed?:	2007 Survey Number: 153
Alternatives:	Green, Orange, Red, Western
National Register Eligibility:	Not eligible



Facing southwest

Surveyed Resources

Resource Number:	255
Location or Address:	915 Lexington Avenue
City & County:	Corpus Christi, Nueces County
Resource Name and/or TxDOT Bridge Number:	
Property Type/Subtype:	DOMESTIC/Single family dwelling
Building Form/Roof:	Rectangular/Hip with integral arched entry
Wall/Roof Materials:	Wood/Asphalt shingle
Architectural Style:	Bungalow with Colonial Revival influences
Construction Date:	c.1925
Description/Alterations:	Exposed rafter tails, one-over-one wood windows, full width front porch with brick piers and battered supports.
Previously Surveyed?:	2007 Survey Number: 153
Alternatives:	Green, Orange, Red, Western
National Register Eligibility:	Not eligible



Facing west-northwest

Surveyed Resources

Resource Number:	256a
Location or Address:	902 Lexington Avenue
City & County:	Corpus Christi, Nueces County
Resource Name and/or TxDOT Bridge Number:	
Property Type/Subtype:	DOMESTIC/Single family dwelling
Building Form/Roof:	Rectangular/Complex
Wall/Roof Materials:	Wood and vinyl siding/Asphalt shingle
Architectural Style:	None
Construction Date:	c.1930
Description/Alterations:	Two stories, full width front porch, wood and vinyl siding, large rear addition with external stairs, one-over-one windows, pediment decorations, porthole window on south elevation, secondary entrance on south elevation, rear entrance.
Previously Surveyed?:	2007 Survey Number: 149
Alternatives:	Green, Orange, Red, Western
National Register Eligibility:	Not eligible



Facing northeast

Surveyed Resources

Resource Number:	256a
Location or Address:	902 Lexington Avenue
City & County:	Corpus Christi, Nueces County
Resource Name and/or TxDOT Bridge Number:	
Property Type/Subtype:	DOMESTIC/Single family dwelling
Building Form/Roof:	Rectangular/Complex
Wall/Roof Materials:	Wood and vinyl siding/Asphalt shingle
Architectural Style:	None
Construction Date:	c.1930
Description/Alterations:	Two stories, full width front porch, wood and vinyl siding, large rear addition with external stairs, one-over-one windows, pediment decorations, porthole window on south elevation, secondary entrance on south elevation, rear entrance.
Previously Surveyed?:	2007 Survey Number: 149
Alternatives:	Green, Orange, Red, Western
National Register Eligibility:	Not eligible



Facing southeast

Surveyed Resources

Resource Number:	256a
Location or Address:	902 Lexington Avenue
City & County:	Corpus Christi, Nueces County
Resource Name and/or TxDOT Bridge Number:	
Property Type/Subtype:	DOMESTIC/Single family dwelling
Building Form/Roof:	Rectangular/Complex
Wall/Roof Materials:	Wood and vinyl siding/Asphalt shingle
Architectural Style:	None
Construction Date:	c.1930
Description/Alterations:	Two stories, full width front porch, wood and vinyl siding, large rear addition with external stairs, one-over-one windows, pediment decorations, porthole window on south elevation, secondary entrance on south elevation, rear entrance.
Previously Surveyed?:	2007 Survey Number: 149
Alternatives:	Green, Orange, Red, Western
National Register Eligibility:	Not eligible



Facing northwest

Surveyed Resources

Resource Number:	256b
Location or Address:	902 Lexington Avenue
City & County:	Corpus Christi, Nueces County
Resource Name and/or TxDOT Bridge Number:	
Property Type/Subtype:	DOMESTIC/Garage
Building Form/Roof:	Rectangular/Complex
Wall/Roof Materials:	Wood and vinyl siding/Asphalt shingle
Architectural Style:	None
Construction Date:	c.1930
Description/Alterations:	Boarded two-car garage with exposed rafter tails.
Previously Surveyed?:	Not Previously Surveyed
Alternatives:	Green, Orange, Red, Western
National Register Eligibility:	Not eligible



Facing north

Surveyed Resources

Resource Number:	256b
Location or Address:	902 Lexington Avenue
City & County:	Corpus Christi, Nueces County
Resource Name and/or TxDOT Bridge Number:	
Property Type/Subtype:	DOMESTIC/Garage
Building Form/Roof:	Rectangular/Complex
Wall/Roof Materials:	Wood and vinyl siding/Asphalt shingle
Architectural Style:	None
Construction Date:	c.1930
Description/Alterations:	Boarded two-car garage with exposed rafter tails.
Previously Surveyed?:	Not Previously Surveyed
Alternatives:	Green, Orange, Red, Western
National Register Eligibility:	Not eligible



Facing east

Surveyed Resources

Resource Number:	257
Location or Address:	910 Lexington Avenue
City & County:	Corpus Christi, Nueces County
Resource Name and/or TxDOT Bridge Number:	
Property Type/Subtype:	DOMESTIC/Single family dwelling
Building Form/Roof:	Rectangular/Side gable
Wall/Roof Materials:	Wood and brick/Asphalt shingle
Architectural Style:	Bungalow
Construction Date:	c.1930
Description/Alterations:	Projecting front gable bay, integral front porch with wood supports on brick bases in Arts and Crafts form, pediment dormer.
Previously Surveyed?:	2007 Survey Number: 149
Alternatives:	Green, Orange, Red, Western
National Register Eligibility:	Not eligible



Facing northeast

Surveyed Resources

Resource Number:	257
Location or Address:	910 Lexington Avenue
City & County:	Corpus Christi, Nueces County
Resource Name and/or TxDOT Bridge Number:	
Property Type/Subtype:	DOMESTIC/Single family dwelling
Building Form/Roof:	Rectangular/Side gable
Wall/Roof Materials:	Wood and brick/Asphalt shingle
Architectural Style:	Bungalow
Construction Date:	c.1930
Description/Alterations:	Projecting front gable bay, integral front porch with wood supports on brick bases in Arts and Crafts form, pediment dormer.
Previously Surveyed?:	2007 Survey Number: 149
Alternatives:	Green, Orange, Red, Western
National Register Eligibility:	Not eligible



Facing southeast

Surveyed Resources

Resource Number:	258
Location or Address:	912 Lexington Avenue
City & County:	Corpus Christi, Nueces County
Resource Name and/or TxDOT Bridge Number:	
Property Type/Subtype:	DOMESTIC/Single family dwelling
Building Form/Roof:	Rectangular/Side gable
Wall/Roof Materials:	Wood/Asphalt shingle
Architectural Style:	None
Construction Date:	c.1925
Description/Alterations:	Front gable entry porch with replacement metal porch supports, one-over-one wood windows, historic rear shed roof porch.
Previously Surveyed?:	2007 Survey Number: 147
Alternatives:	Green, Orange, Red, Western
National Register Eligibility:	Not eligible



Facing northeast

Surveyed Resources

Resource Number:	258
Location or Address:	912 Lexington Avenue
City & County:	Corpus Christi, Nueces County
Resource Name and/or TxDOT Bridge Number:	
Property Type/Subtype:	DOMESTIC/Single family dwelling
Building Form/Roof:	Rectangular/Side gable
Wall/Roof Materials:	Wood/Asphalt shingle
Architectural Style:	None
Construction Date:	c.1925
Description/Alterations:	Front gable entry porch with replacement metal porch supports, one-over-one wood windows, historic rear shed roof porch.
Previously Surveyed?:	2007 Survey Number: 147
Alternatives:	Green, Orange, Red, Western
National Register Eligibility:	Not eligible



Facing southeast

Surveyed Resources

Resource Number:	259
Location or Address:	Northbound IH 37 at Port Avenue and Union Pacific Railroad
City & County:	Corpus Christi, Nueces County
Resource Name and/or TxDOT Bridge Number:	161780007406060
Property Type/Subtype:	TRANSPORTATION/Road-related/Highway Bridge
Building Form/Roof:	None/None
Wall/Roof Materials:	None/None
Architectural Style:	Prestressed concrete beam bridge
Construction Date:	1963
Description/Alterations:	616 feet, carrying three lanes of traffic.
Previously Surveyed?:	Statewide Bridge Survey
Alternatives:	Green, Orange, Red, Western
National Register Eligibility:	Not eligible



Facing southeast

Surveyed Resources

Resource Number:	259
Location or Address:	Northbound IH 37 at Port Avenue and Union Pacific Railroad
City & County:	Corpus Christi, Nueces County
Resource Name and/or TxDOT Bridge Number:	161780007406060
Property Type/Subtype:	TRANSPORTATION/Road-related/Highway Bridge
Building Form/Roof:	None/None
Wall/Roof Materials:	None/None
Architectural Style:	Prestressed concrete beam bridge
Construction Date:	1963
Description/Alterations:	616 feet, carrying three lanes of traffic.
Previously Surveyed?:	Statewide Bridge Survey
Alternatives:	Green, Orange, Red, Western
National Register Eligibility:	Not eligible



Facing east

Surveyed Resources

Resource Number:	259
Location or Address:	Northbound IH 37 at Port Avenue and Union Pacific Railroad
City & County:	Corpus Christi, Nueces County
Resource Name and/or TxDOT Bridge Number:	161780007406060
Property Type/Subtype:	TRANSPORTATION/Road-related/Highway Bridge
Building Form/Roof:	None/None
Wall/Roof Materials:	None/None
Architectural Style:	Prestressed concrete beam bridge
Construction Date:	1963
Description/Alterations:	616 feet, carrying three lanes of traffic.
Previously Surveyed?:	Statewide Bridge Survey
Alternatives:	Green, Orange, Red, Western
National Register Eligibility:	Not eligible



Facing east

Surveyed Resources

Resource Number:	260
Location or Address:	Southbound IH 37 at Port Avenue and Union Pacific Railroad
City & County:	Corpus Christi, Nueces County
Resource Name and/or TxDOT Bridge Number:	161780007406059
Property Type/Subtype:	TRANSPORTATION/Road-related/Highway Bridge
Building Form/Roof:	None/None
Wall/Roof Materials:	None/None
Architectural Style:	Prestressed concrete beam bridge
Construction Date:	1963
Description/Alterations:	597 feet, carrying three lanes of traffic.
Previously Surveyed?:	Statewide Bridge Survey
Alternatives:	Green, Orange, Red, Western
National Register Eligibility:	Not eligible



Facing northeast

Surveyed Resources

Resource Number:	260
Location or Address:	Southbound IH 37 at Port Avenue and Union Pacific Railroad
City & County:	Corpus Christi, Nueces County
Resource Name and/or TxDOT Bridge Number:	161780007406059
Property Type/Subtype:	TRANSPORTATION/Road-related/Highway Bridge
Building Form/Roof:	None/None
Wall/Roof Materials:	None/None
Architectural Style:	Prestressed concrete beam bridge
Construction Date:	1963
Description/Alterations:	597 feet, carrying three lanes of traffic.
Previously Surveyed?:	Statewide Bridge Survey
Alternatives:	Green, Orange, Red, Western
National Register Eligibility:	Not eligible



Facing east

Surveyed Resources

Resource Number:	260
Location or Address:	Southbound IH 37 at Port Avenue and Union Pacific Railroad
City & County:	Corpus Christi, Nueces County
Resource Name and/or TxDOT Bridge Number:	161780007406059
Property Type/Subtype:	TRANSPORTATION/Road-related/Highway Bridge
Building Form/Roof:	None/None
Wall/Roof Materials:	None/None
Architectural Style:	Prestressed concrete beam bridge
Construction Date:	1963
Description/Alterations:	597 feet, carrying three lanes of traffic.
Previously Surveyed?:	Statewide Bridge Survey
Alternatives:	Green, Orange, Red, Western
National Register Eligibility:	Not eligible



Facing west

Surveyed Resources

Resource Number:	261
Location or Address:	c.2110 Martin Luther King Drive
City & County:	Corpus Christi, Nueces County
Resource Name and/or TxDOT Bridge Number:	
Property Type/Subtype:	DOMESTIC/Single family dwelling
Building Form/Roof:	Rectangular/Front gable
Wall/Roof Materials:	Wood/Asphalt shingle
Architectural Style:	None
Construction Date:	c.1930
Description/Alterations:	Replacement vinyl windows in altered openings, cutaway front porch, attached corrugated metal shed roof carport, exposed rafter tails.
Previously Surveyed?:	2007 Survey Number: 142
Alternatives:	Green, Orange, Red, Western
National Register Eligibility:	Not eligible



Facing northwest

Surveyed Resources

Resource Number:	261
Location or Address:	c.2110 Martin Luther King Drive
City & County:	Corpus Christi, Nueces County
Resource Name and/or TxDOT Bridge Number:	
Property Type/Subtype:	DOMESTIC/Single family dwelling
Building Form/Roof:	Rectangular/Front gable
Wall/Roof Materials:	Wood/Asphalt shingle
Architectural Style:	None
Construction Date:	c.1930
Description/Alterations:	Replacement vinyl windows in altered openings, cutaway front porch, attached corrugated metal shed roof carport, exposed rafter tails.
Previously Surveyed?:	2007 Survey Number: 142
Alternatives:	Green, Orange, Red, Western
National Register Eligibility:	Not eligible



Facing northeast

Surveyed Resources

Resource Number:	262a
Location or Address:	2108 Martin Luther King Drive
City & County:	Corpus Christi, Nueces County
Resource Name and/or TxDOT Bridge Number:	
Property Type/Subtype:	DOMESTIC/Single family dwelling
Building Form/Roof:	Rectangular/Side gable
Wall/Roof Materials:	Wood/Asphalt shingle
Architectural Style:	None
Construction Date:	c.1930
Description/Alterations:	Cutaway porch with square wood supports, exposed rafter tails, replacement windows in altered openings.
Previously Surveyed?:	Not Previously Surveyed
Alternatives:	Green, Orange, Red, Western
National Register Eligibility:	Not eligible



Facing northeast

Surveyed Resources

Resource Number:	262a
Location or Address:	2108 Martin Luther King Drive
City & County:	Corpus Christi, Nueces County
Resource Name and/or TxDOT Bridge Number:	
Property Type/Subtype:	DOMESTIC/Single family dwelling
Building Form/Roof:	Rectangular/Side gable
Wall/Roof Materials:	Wood/Asphalt shingle
Architectural Style:	None
Construction Date:	c.1930
Description/Alterations:	Cutaway porch with square wood supports, exposed rafter tails, replacement windows in altered openings.
Previously Surveyed?:	Not Previously Surveyed
Alternatives:	Green, Orange, Red, Western
National Register Eligibility:	Not eligible



Facing northeast

Surveyed Resources

Resource Number:	262b
Location or Address:	2108 Martin Luther King Drive
City & County:	Corpus Christi, Nueces County
Resource Name and/or TxDOT Bridge Number:	
Property Type/Subtype:	DOMESTIC/Secondary dwelling
Building Form/Roof:	Rectangular/Side gable
Wall/Roof Materials:	Wood/Asphalt shingle
Architectural Style:	None
Construction Date:	c.1935
Description/Alterations:	Cutaway porch with square wood supports, exposed rafter tails, replacement windows in altered openings, corrugated metal shed roof addition on south elevation.
Previously Surveyed?:	Not Previously Surveyed
Alternatives:	Green, Orange, Red, Western
National Register Eligibility:	Not eligible



Facing northeast

Surveyed Resources

Resource Number:	263a
Location or Address:	2120 Martin Luther King Drive
City & County:	Corpus Christi, Nueces County
Resource Name and/or TxDOT Bridge Number:	
Property Type/Subtype:	DOMESTIC/Single family dwelling
Building Form/Roof:	Rectangular/Cross gable
Wall/Roof Materials:	Wood/Asphalt shingle
Architectural Style:	None
Construction Date:	c.1955
Description/Alterations:	Entry porch on front elevation with wooden post supports, one-over-one replacement and wood windows, integrated carport with wooden post supports.
Previously Surveyed?:	2007 Survey Number: 141
Alternatives:	Green, Orange, Red, Western
National Register Eligibility:	Not eligible



Facing northwest

Surveyed Resources

Resource Number:	263a
Location or Address:	2120 Martin Luther King Drive
City & County:	Corpus Christi, Nueces County
Resource Name and/or TxDOT Bridge Number:	
Property Type/Subtype:	DOMESTIC/Single family dwelling
Building Form/Roof:	Rectangular/Cross gable
Wall/Roof Materials:	Wood/Asphalt shingle
Architectural Style:	None
Construction Date:	c.1955
Description/Alterations:	Entry porch on front elevation with wooden post supports, one-over-one replacement and wood windows, integrated carport with wooden post supports.
Previously Surveyed?:	2007 Survey Number: 141
Alternatives:	Green, Orange, Red, Western
National Register Eligibility:	Not eligible



Facing north-northeast

Surveyed Resources

Resource Number:	263b
Location or Address:	2120 Martin Luther King Drive
City & County:	Corpus Christi, Nueces County
Resource Name and/or TxDOT Bridge Number:	
Property Type/Subtype:	DOMESTIC/Shed
Building Form/Roof:	Rectangular/Cross gable
Wall/Roof Materials:	Wood/Asphalt shingle
Architectural Style:	None
Construction Date:	c.1970
Description/Alterations:	Detached shed on north elevation.
Previously Surveyed?:	Not Previously Surveyed
Alternatives:	Green, Orange, Red, Western
National Register Eligibility:	Not eligible



Facing west (Courtesy of Google Maps)

Surveyed Resources

Resource Number:	264
Location or Address:	913 Carlisle Street
City & County:	Corpus Christi, Nueces County
Resource Name and/or TxDOT Bridge Number:	
Property Type/Subtype:	DOMESTIC/Single family dwelling
Building Form/Roof:	Rectangular/Side gable
Wall/Roof Materials:	Wood/Asphalt shingle
Architectural Style:	None
Construction Date:	c.1935
Description/Alterations:	Two-over-two windows, front gable entry porch with square wood supports.
Previously Surveyed?:	2007 Survey Number: 139
Alternatives:	Green, Orange, Red, Western
National Register Eligibility:	Not eligible



Facing southwest

Surveyed Resources

Resource Number:	264
Location or Address:	913 Carlisle Street
City & County:	Corpus Christi, Nueces County
Resource Name and/or TxDOT Bridge Number:	
Property Type/Subtype:	DOMESTIC/Single family dwelling
Building Form/Roof:	Rectangular/Side gable
Wall/Roof Materials:	Wood/Asphalt shingle
Architectural Style:	None
Construction Date:	c.1935
Description/Alterations:	Two-over-two windows, front gable entry porch with square wood supports.
Previously Surveyed?:	2007 Survey Number: 139
Alternatives:	Green, Orange, Red, Western
National Register Eligibility:	Not eligible



Facing northwest

Surveyed Resources

Resource Number:	265a
Location or Address:	c. 907 Cleveland Street
City & County:	Corpus Christi, Nueces County
Resource Name and/or TxDOT Bridge Number:	
Property Type/Subtype:	DOMESTIC/Apartment Building and office
Building Form/Roof:	Rectangular/Side gable
Wall/Roof Materials:	Wood/Asphalt shingle
Architectural Style:	None
Construction Date:	c.1935
Description/Alterations:	One apartment unit and office unit, downsized window openings, shed roof awning with knee bracing, replacement vinyl windows.
Previously Surveyed?:	Not Previously Surveyed
Alternatives:	Green, Orange, Red, Western
National Register Eligibility:	Not eligible



Facing northwest

Surveyed Resources

Resource Number:	265a
Location or Address:	c. 907 Cleveland Street
City & County:	Corpus Christi, Nueces County
Resource Name and/or TxDOT Bridge Number:	
Property Type/Subtype:	DOMESTIC/Apartment Building and office
Building Form/Roof:	Rectangular/Side gable
Wall/Roof Materials:	Wood/Asphalt shingle
Architectural Style:	None
Construction Date:	c.1935
Description/Alterations:	One apartment unit and office unit, downsized window openings, shed roof awning with knee bracing, replacement vinyl windows.
Previously Surveyed?:	Not Previously Surveyed
Alternatives:	Green, Orange, Red, Western
National Register Eligibility:	Not eligible



Facing northwest

Surveyed Resources

Resource Number:	265b
Location or Address:	c. 907 Cleveland Street
City & County:	Corpus Christi, Nueces County
Resource Name and/or TxDOT Bridge Number:	
Property Type/Subtype:	DOMESTIC/Apartment Complex
Building Form/Roof:	Rectangular/Side gable
Wall/Roof Materials:	Wood/Asphalt shingle
Architectural Style:	None
Construction Date:	c.1935
Description/Alterations:	Two apartment units, downsized window openings, shed roof awning with knee bracing, replacement vinyl windows.
Previously Surveyed?:	Not Previously Surveyed
Alternatives:	Green, Orange, Red, Western
National Register Eligibility:	Not eligible



Facing west

Surveyed Resources

Resource Number:	265b
Location or Address:	c. 907 Cleveland Street
City & County:	Corpus Christi, Nueces County
Resource Name and/or TxDOT Bridge Number:	
Property Type/Subtype:	DOMESTIC/Apartment Complex
Building Form/Roof:	Rectangular/Side gable
Wall/Roof Materials:	Wood/Asphalt shingle
Architectural Style:	None
Construction Date:	c.1935
Description/Alterations:	Two apartment units, downsized window openings, shed roof awning with knee bracing, replacement vinyl windows.
Previously Surveyed?:	Not Previously Surveyed
Alternatives:	Green, Orange, Red, Western
National Register Eligibility:	Not eligible



Facing northwest

Surveyed Resources

Resource Number:	266
Location or Address:	2002-2012 Martin Luther King Drive
City & County:	Corpus Christi, Nueces County
Resource Name and/or TxDOT Bridge Number:	
Property Type/Subtype:	COMMERCE/General commercial
Building Form/Roof:	Rectangular/Flat
Wall/Roof Materials:	Concrete block, tile, and stucco/Unknown
Architectural Style:	None
Construction Date:	c.1940
Description/Alterations:	Corner entrance at Cleveland Street, metal and wood canopy with tie rods, elevated window openings, boarded windows and doors, tile on storefront.
Previously Surveyed?:	2007 Survey Number: 138
Alternatives:	Green, Orange, Red, Western
National Register Eligibility:	Not eligible



Facing northwest

Surveyed Resources

Resource Number:	266
Location or Address:	2002-2012 Martin Luther King Drive
City & County:	Corpus Christi, Nueces County
Resource Name and/or TxDOT Bridge Number:	
Property Type/Subtype:	COMMERCE/General commercial
Building Form/Roof:	Rectangular/Flat
Wall/Roof Materials:	Concrete block, tile, and stucco/Unknown
Architectural Style:	None
Construction Date:	c.1940
Description/Alterations:	Corner entrance at Cleveland Street, metal and wood canopy with tie rods, elevated window openings, boarded windows and doors, tile on storefront.
Previously Surveyed?:	2007 Survey Number: 138
Alternatives:	Green, Orange, Red, Western
National Register Eligibility:	Not eligible



Facing northeast

Surveyed Resources

Resource Number:	267
Location or Address:	905 Cleveland Street
City & County:	Corpus Christi, Nueces County
Resource Name and/or TxDOT Bridge Number:	
Property Type/Subtype:	DOMESTIC/Single family dwelling
Building Form/Roof:	Rectangular/Front gable
Wall/Roof Materials:	Wood/Asphalt shingle
Architectural Style:	None
Construction Date:	c.1925
Description/Alterations:	Two stories, cutaway porch with square wood porch supports, six-over-six replacement windows, exposed rafter tails.
Previously Surveyed?:	2007 Survey Number: 137
Alternatives:	Green, Orange, Red, Western
National Register Eligibility:	Not eligible



Facing southwest

Surveyed Resources

Resource Number:	267
Location or Address:	905 Cleveland Street
City & County:	Corpus Christi, Nueces County
Resource Name and/or TxDOT Bridge Number:	
Property Type/Subtype:	DOMESTIC/Single family dwelling
Building Form/Roof:	Rectangular/Front gable
Wall/Roof Materials:	Wood/Asphalt shingle
Architectural Style:	None
Construction Date:	c.1925
Description/Alterations:	Two stories, cutaway porch with square wood porch supports, six-over-six replacement windows, exposed rafter tails.
Previously Surveyed?:	2007 Survey Number: 137
Alternatives:	Green, Orange, Red, Western
National Register Eligibility:	Not eligible



Facing northwest

Surveyed Resources

Resource Number:	268
Location or Address:	c.902 Cleveland Street
City & County:	Corpus Christi, Nueces County
Resource Name and/or TxDOT Bridge Number:	
Property Type/Subtype:	DOMESTIC/Single family dwelling
Building Form/Roof:	Rectangular/Front gable
Wall/Roof Materials:	Wood/Asphalt shingle
Architectural Style:	Shotgun
Construction Date:	c.1920
Description/Alterations:	Six-over-six double hung wood windows, shed roof front porch with wooden supports, exposed rafter tails.
Previously Surveyed?:	2007 Survey Number: 134
Alternatives:	Green, Orange, Red, Western
National Register Eligibility:	Not eligible



Facing northeast

Surveyed Resources

Resource Number:	268
Location or Address:	c.902 Cleveland Street
City & County:	Corpus Christi, Nueces County
Resource Name and/or TxDOT Bridge Number:	
Property Type/Subtype:	DOMESTIC/Single family dwelling
Building Form/Roof:	Rectangular/Front gable
Wall/Roof Materials:	Wood/Asphalt shingle
Architectural Style:	Shotgun
Construction Date:	c.1920
Description/Alterations:	Six-over-six double hung wood windows, shed roof front porch with wooden supports, exposed rafter tails.
Previously Surveyed?:	2007 Survey Number: 134
Alternatives:	Green, Orange, Red, Western
National Register Eligibility:	Not eligible



Facing east

Surveyed Resources

Resource Number:	269
Location or Address:	904 Cleveland Street
City & County:	Corpus Christi, Nueces County
Resource Name and/or TxDOT Bridge Number:	
Property Type/Subtype:	DOMESTIC/Single family dwelling
Building Form/Roof:	Rectangular/Front gable
Wall/Roof Materials:	Wood/Asphalt shingle
Architectural Style:	Shotgun
Construction Date:	c.1920
Description/Alterations:	Shed roof front porch with square wooden posts, windows obscured.
Previously Surveyed?:	2007 Survey Number: 135
Alternatives:	Green, Orange, Red, Western
National Register Eligibility:	Not eligible



Facing northeast

Surveyed Resources

Resource Number:	269
Location or Address:	904 Cleveland Street
City & County:	Corpus Christi, Nueces County
Resource Name and/or TxDOT Bridge Number:	
Property Type/Subtype:	DOMESTIC/Single family dwelling
Building Form/Roof:	Rectangular/Front gable
Wall/Roof Materials:	Wood/Asphalt shingle
Architectural Style:	Shotgun
Construction Date:	c.1920
Description/Alterations:	Shed roof front porch with square wooden posts, windows obscured.
Previously Surveyed?:	2007 Survey Number: 135
Alternatives:	Green, Orange, Red, Western
National Register Eligibility:	Not eligible



Facing east

Surveyed Resources

Resource Number:	270
Location or Address:	1924 Martin Luther King Drive
City & County:	Corpus Christi, Nueces County
Resource Name and/or TxDOT Bridge Number:	
Property Type/Subtype:	DOMESTIC/Multiple family dwelling
Building Form/Roof:	Rectangular/Front gable
Wall/Roof Materials:	Wood/Asphalt shingle
Architectural Style:	None
Construction Date:	c.1920
Description/Alterations:	Two entry doors on front elevation, front gable and shed roof front porch with turned wood supports, one-over-one double hung wood windows. Attached one-car garage at rear.
Previously Surveyed?:	2007 Survey Number: 133
Alternatives:	Green, Orange, Red, Western
National Register Eligibility:	Not eligible



Facing northwest

Surveyed Resources

Resource Number:	270
Location or Address:	1924 Martin Luther King Drive
City & County:	Corpus Christi, Nueces County
Resource Name and/or TxDOT Bridge Number:	
Property Type/Subtype:	DOMESTIC/Multiple family dwelling
Building Form/Roof:	Rectangular/Front gable
Wall/Roof Materials:	Wood/Asphalt shingle
Architectural Style:	None
Construction Date:	c.1920
Description/Alterations:	Two entry doors on front elevation, front gable and shed roof front porch with turned wood supports, one-over-one double hung wood windows. Attached one-car garage at rear.
Previously Surveyed?:	2007 Survey Number: 133
Alternatives:	Green, Orange, Red, Western
National Register Eligibility:	Not eligible



Facing north-northeast

Surveyed Resources

Resource Number:	271
Location or Address:	912 Cleveland Street
City & County:	Corpus Christi, Nueces County
Resource Name and/or TxDOT Bridge Number:	
Property Type/Subtype:	DOMESTIC/Single family dwelling
Building Form/Roof:	Rectangular/Hip
Wall/Roof Materials:	Wood/Asphalt shingle
Architectural Style:	None
Construction Date:	c.1925
Description/Alterations:	Front gable projecting porch with square wood porch supports, exposed rafter tails, one-over-one windows.
Previously Surveyed?:	2007 Survey Number: 136
Alternatives:	Green, Orange, Red, Western
National Register Eligibility:	Not eligible



Facing northeast

Surveyed Resources

Resource Number:	271
Location or Address:	912 Cleveland Street
City & County:	Corpus Christi, Nueces County
Resource Name and/or TxDOT Bridge Number:	
Property Type/Subtype:	DOMESTIC/Single family dwelling
Building Form/Roof:	Rectangular/Hip
Wall/Roof Materials:	Wood/Asphalt shingle
Architectural Style:	None
Construction Date:	c.1925
Description/Alterations:	Front gable projecting porch with square wood porch supports, exposed rafter tails, one-over-one windows.
Previously Surveyed?:	2007 Survey Number: 136
Alternatives:	Green, Orange, Red, Western
National Register Eligibility:	Not eligible



Facing east

Surveyed Resources

Resource Number:	272
Location or Address:	717 Lester Street
City & County:	Corpus Christi, Nueces County
Resource Name and/or TxDOT Bridge Number:	American Bottling Co.
Property Type/Subtype:	INDUSTRY/Warehouse
Building Form/Roof:	Rectangular/Flat
Wall/Roof Materials:	Brick/Unknown
Architectural Style:	None
Construction Date:	1929
Description/Alterations:	Large stucco-covered historic-age addition on south elevation, multi-light fixed windows, boarded windows and doors, two rows of horizontal coursing.
Previously Surveyed?:	2007 Survey Number: 252
Alternatives:	Green, Orange, Red, Western
National Register Eligibility:	Not eligible



Facing southwest

Surveyed Resources

Resource Number:	272
Location or Address:	717 Lester Street
City & County:	Corpus Christi, Nueces County
Resource Name and/or TxDOT Bridge Number:	American Bottling Co.
Property Type/Subtype:	INDUSTRY/Warehouse
Building Form/Roof:	Rectangular/Flat
Wall/Roof Materials:	Brick/Unknown
Architectural Style:	None
Construction Date:	1929
Description/Alterations:	Large stucco-covered historic-age addition on south elevation, multi-light fixed windows, boarded windows and doors, two rows of horizontal coursing.
Previously Surveyed?:	2007 Survey Number: 252
Alternatives:	Green, Orange, Red, Western
National Register Eligibility:	Not eligible



Facing northwest

Surveyed Resources

Resource Number:	272
Location or Address:	717 Lester Street
City & County:	Corpus Christi, Nueces County
Resource Name and/or TxDOT Bridge Number:	American Bottling Co.
Property Type/Subtype:	INDUSTRY/Warehouse
Building Form/Roof:	Rectangular/Flat
Wall/Roof Materials:	Brick/Unknown
Architectural Style:	None
Construction Date:	1929
Description/Alterations:	Large stucco-covered historic-age addition on south elevation, multi-light fixed windows, boarded windows and doors, two rows of horizontal coursing.
Previously Surveyed?:	2007 Survey Number: 252
Alternatives:	Green, Orange, Red, Western
National Register Eligibility:	Not eligible



Facing northwest

Surveyed Resources

Resource Number:	273
Location or Address:	c.719 Doss Street
City & County:	Corpus Christi, Nueces County
Resource Name and/or TxDOT Bridge Number:	
Property Type/Subtype:	DOMESTIC/Single family dwelling
Building Form/Roof:	Rectangular/Hip
Wall/Roof Materials:	Wood composite/Asphalt shingle
Architectural Style:	None
Construction Date:	c.1925
Description/Alterations:	Exposed rafter tails, one-over-one wood windows, enclosed porch.
Previously Surveyed?:	2007 Survey Number: 256
Alternatives:	Green, Orange, Red, Western
National Register Eligibility:	Not eligible



Facing southwest

Surveyed Resources

Resource Number:	273
Location or Address:	c.719 Doss Street
City & County:	Corpus Christi, Nueces County
Resource Name and/or TxDOT Bridge Number:	
Property Type/Subtype:	DOMESTIC/Single family dwelling
Building Form/Roof:	Rectangular/Hip
Wall/Roof Materials:	Wood composite/Asphalt shingle
Architectural Style:	None
Construction Date:	c.1925
Description/Alterations:	Exposed rafter tails, one-over-one wood windows, enclosed porch.
Previously Surveyed?:	2007 Survey Number: 256
Alternatives:	Green, Orange, Red, Western
National Register Eligibility:	Not eligible



Facing northwest

Surveyed Resources

Resource Number:	274
Location or Address:	721 Doss Street
City & County:	Corpus Christi, Nueces County
Resource Name and/or TxDOT Bridge Number:	
Property Type/Subtype:	DOMESTIC/Single family dwelling
Building Form/Roof:	Rectangular/Hip
Wall/Roof Materials:	Wood/Asphalt shingle
Architectural Style:	None
Construction Date:	c.1925
Description/Alterations:	Two front gable projecting entrances with patterned wood and knee brackets, exposed rafter tails, windows covered by shutters.
Previously Surveyed?:	2007 Survey Number: 255
Alternatives:	Green, Orange, Red, Western
National Register Eligibility:	Not eligible



Facing southwest

Surveyed Resources

Resource Number:	274
Location or Address:	721 Doss Street
City & County:	Corpus Christi, Nueces County
Resource Name and/or TxDOT Bridge Number:	
Property Type/Subtype:	DOMESTIC/Single family dwelling
Building Form/Roof:	Rectangular/Hip
Wall/Roof Materials:	Wood/Asphalt shingle
Architectural Style:	None
Construction Date:	c.1925
Description/Alterations:	Two front gable projecting entrances with patterned wood and knee brackets, exposed rafter tails, windows covered by shutters.
Previously Surveyed?:	2007 Survey Number: 255
Alternatives:	Green, Orange, Red, Western
National Register Eligibility:	Not eligible



Facing west

Surveyed Resources

Resource Number:	275
Location or Address:	723 Cleveland Street
City & County:	Corpus Christi, Nueces County
Resource Name and/or TxDOT Bridge Number:	
Property Type/Subtype:	DOMESTIC/Single family dwelling
Building Form/Roof:	L-plan/Intersecting gable
Wall/Roof Materials:	Wood/Asphalt shingle
Architectural Style:	None
Construction Date:	c.1925
Description/Alterations:	Integral front gable porch with wooden porch supports, possibly one-over-one windows, exposed rafter tails.
Previously Surveyed?:	2007 Survey Number: 262
Alternatives:	Green, Orange, Red, Western
National Register Eligibility:	Not eligible



Facing northwest

Surveyed Resources

Resource Number:	275
Location or Address:	723 Cleveland Street
City & County:	Corpus Christi, Nueces County
Resource Name and/or TxDOT Bridge Number:	
Property Type/Subtype:	DOMESTIC/Single family dwelling
Building Form/Roof:	L-plan/Intersecting gable
Wall/Roof Materials:	Wood/Asphalt shingle
Architectural Style:	None
Construction Date:	c.1925
Description/Alterations:	Integral front gable porch with wooden porch supports, possibly one-over-one windows, exposed rafter tails.
Previously Surveyed?:	2007 Survey Number: 262
Alternatives:	Green, Orange, Red, Western
National Register Eligibility:	Not eligible



Facing southwest

Surveyed Resources

Resource Number:	276a
Location or Address:	721 Cleveland Street
City & County:	Corpus Christi, Nueces County
Resource Name and/or TxDOT Bridge Number:	
Property Type/Subtype:	DOMESTIC/Single family dwelling
Building Form/Roof:	Rectangular/Hip
Wall/Roof Materials:	Wood/Asphalt shingle
Architectural Style:	None
Construction Date:	c.1925
Description/Alterations:	Windows covered by shutters, cutaway porch, exposed rafter tails, rear addition, view of building obscured by large fence.
Previously Surveyed?:	2007 Survey Number: 261
Alternatives:	Green, Orange, Red, Western
National Register Eligibility:	Not eligible



Facing west-northwest

Surveyed Resources

Resource Number:	276a
Location or Address:	721 Cleveland Street
City & County:	Corpus Christi, Nueces County
Resource Name and/or TxDOT Bridge Number:	
Property Type/Subtype:	DOMESTIC/Single family dwelling
Building Form/Roof:	Rectangular/Hip
Wall/Roof Materials:	Wood/Asphalt shingle
Architectural Style:	None
Construction Date:	c.1925
Description/Alterations:	Windows covered by shutters, cutaway porch, exposed rafter tails, rear addition, view of building obscured by large fence.
Previously Surveyed?:	2007 Survey Number: 261
Alternatives:	Green, Orange, Red, Western
National Register Eligibility:	Not eligible



Surveyed Resources

Resource Number:	276b
Location or Address:	721 Cleveland Street
City & County:	Corpus Christi, Nueces County
Resource Name and/or TxDOT Bridge Number:	
Property Type/Subtype:	DOMESTIC/Garage
Building Form/Roof:	Rectangular/Front gable
Wall/Roof Materials:	Plywood/Asphalt shingle
Architectural Style:	None
Construction Date:	c.1970
Description/Alterations:	Detached one-car garage.
Previously Surveyed?:	Not Previously Surveyed
Alternatives:	Green, Orange, Red, Western
National Register Eligibility:	Not eligible



Facing west-northwest

Surveyed Resources

Resource Number:	277
Location or Address:	713 Cleveland Street
City & County:	Corpus Christi, Nueces County
Resource Name and/or TxDOT Bridge Number:	
Property Type/Subtype:	DOMESTIC/Single family dwelling
Building Form/Roof:	Rectangular/Front gable
Wall/Roof Materials:	Wood/Asphalt shingle
Architectural Style:	None
Construction Date:	c.1935
Description/Alterations:	Two-over-two aluminum frame windows, front gable porch with balustrade, exposed rafter tails, rear hip roof addition.
Previously Surveyed?:	2007 Survey Number: 260
Alternatives:	Green, Orange, Red, Western
National Register Eligibility:	Not eligible



Facing west-northwest

Surveyed Resources

Resource Number:	277
Location or Address:	713 Cleveland Street
City & County:	Corpus Christi, Nueces County
Resource Name and/or TxDOT Bridge Number:	
Property Type/Subtype:	DOMESTIC/Single family dwelling
Building Form/Roof:	Rectangular/Front gable
Wall/Roof Materials:	Wood/Asphalt shingle
Architectural Style:	None
Construction Date:	c.1935
Description/Alterations:	Two-over-two aluminum frame windows, front gable porch with balustrade, exposed rafter tails, rear hip roof addition.
Previously Surveyed?:	2007 Survey Number: 260
Alternatives:	Green, Orange, Red, Western
National Register Eligibility:	Not eligible



Facing west

Surveyed Resources

Resource Number:	278
Location or Address:	709 Cleveland Street
City & County:	Corpus Christi, Nueces County
Resource Name and/or TxDOT Bridge Number:	
Property Type/Subtype:	DOMESTIC/Single family dwelling
Building Form/Roof:	Rectangular/Front gable
Wall/Roof Materials:	Wood/Asphalt single
Architectural Style:	None
Construction Date:	c.1925
Description/Alterations:	Front clipped gable full width porch with wooden porch supports, starburst cutaway in gable end under clipped roof, one-over-one wood windows, exposed rafter tails.
Previously Surveyed?:	2007 Survey Number: 259
Alternatives:	Green, Orange, Red, Western
National Register Eligibility:	Not eligible



Facing northwest

Surveyed Resources

Resource Number:	278
Location or Address:	709 Cleveland Street
City & County:	Corpus Christi, Nueces County
Resource Name and/or TxDOT Bridge Number:	
Property Type/Subtype:	DOMESTIC/Single family dwelling
Building Form/Roof:	Rectangular/Front gable
Wall/Roof Materials:	Wood/Asphalt single
Architectural Style:	None
Construction Date:	c.1925
Description/Alterations:	Front clipped gable full width porch with wooden porch supports, starburst cutaway in gable end under clipped roof, one-over-one wood windows, exposed rafter tails.
Previously Surveyed?:	2007 Survey Number: 259
Alternatives:	Green, Orange, Red, Western
National Register Eligibility:	Not eligible



Facing southwest

Surveyed Resources

Resource Number:	279
Location or Address:	1834 Leopard Street
City & County:	Corpus Christi, Nueces County
Resource Name and/or TxDOT Bridge Number:	
Property Type/Subtype:	COMMERCE/General Commercial
Building Form/Roof:	Rectangular/Flat
Wall/Roof Materials:	Concrete block and stucco/Unknown
Architectural Style:	None
Construction Date:	c.1940
Description/Alterations:	Pointed arch entries on south elevation, stucco pilasters.
Previously Surveyed?:	2007 Survey Number: 263
Alternatives:	Green, Orange, Red, Western
National Register Eligibility:	Not eligible



Facing northeast

Surveyed Resources

Resource Number:	279
Location or Address:	1834 Leopard Street
City & County:	Corpus Christi, Nueces County
Resource Name and/or TxDOT Bridge Number:	
Property Type/Subtype:	COMMERCE/General Commercial
Building Form/Roof:	Rectangular/Flat
Wall/Roof Materials:	Concrete block and stucco/Unknown
Architectural Style:	None
Construction Date:	c.1940
Description/Alterations:	Pointed arch entries on south elevation, stucco pilasters.
Previously Surveyed?:	2007 Survey Number: 263
Alternatives:	Green, Orange, Red, Western
National Register Eligibility:	Not eligible



Facing northwest

Surveyed Resources

Resource Number:	280
Location or Address:	1830 Leopard Street
City & County:	Corpus Christi, Nueces County
Resource Name and/or TxDOT Bridge Number:	
Property Type/Subtype:	COMMERCE/General Commercial
Building Form/Roof:	Rectangular/Front gable with parapet
Wall/Roof Materials:	Brick and wood composite/Asphalt shingle
Architectural Style:	None
Construction Date:	c.1935
Description/Alterations:	Altered storefront, elevated entry with concrete steps, stepped parapet.
Previously Surveyed?:	2007 Survey Number: 264
Alternatives:	Green, Orange, Red, Western
National Register Eligibility:	Not eligible



Facing north-northwest

Surveyed Resources

Resource Number:	280
Location or Address:	1830 Leopard Street
City & County:	Corpus Christi, Nueces County
Resource Name and/or TxDOT Bridge Number:	
Property Type/Subtype:	COMMERCE/General Commercial
Building Form/Roof:	Rectangular/Front gable with parapet
Wall/Roof Materials:	Brick and wood composite/Asphalt shingle
Architectural Style:	None
Construction Date:	c.1935
Description/Alterations:	Altered storefront, elevated entry with concrete steps, stepped parapet.
Previously Surveyed?:	2007 Survey Number: 264
Alternatives:	Green, Orange, Red, Western
National Register Eligibility:	Not eligible



Facing north-northeast

Surveyed Resources

Resource Number:	281a
Location or Address:	1921 Winnebago Street
City & County:	Corpus Christi, Nueces County
Resource Name and/or TxDOT Bridge Number:	D. N. Leathers I Housing Complex
Property Type/Subtype:	DOMESTIC/Apartment Complex
Building Form/Roof:	Rectangular/Hip
Wall/Roof Materials:	Concrete block/Asphalt shingle
Architectural Style:	International Style
Construction Date:	1940
Description/Alterations:	Secondary address of 1001 Coke Street. Group of 23 apartment buildings with four units per building, mostly two stories, two-over-two aluminum frame windows, entries on each side of the building - one side has full width front porch with canopy with metal supports, back side has individual entry porches.
Previously Surveyed?:	2007 Survey Number: 126
Alternatives:	Green, Orange, Red
National Register Eligibility:	Previously determined eligible



Facing northwest

Surveyed Resources

Resource Number:	281a
Location or Address:	1921 Winnebago Street
City & County:	Corpus Christi, Nueces County
Resource Name and/or TxDOT Bridge Number:	D. N. Leathers I Housing Complex
Property Type/Subtype:	DOMESTIC/Apartment Complex
Building Form/Roof:	Rectangular/Hip
Wall/Roof Materials:	Concrete block/Asphalt shingle
Architectural Style:	International Style
Construction Date:	1940
Description/Alterations:	Secondary address of 1001 Coke Street. Group of 23 apartment buildings with four units per building, mostly two stories, two-over-two aluminum frame windows, entries on each side of the building - one side has full width front porch with canopy with metal supports, back side has individual entry porches.
Previously Surveyed?:	2007 Survey Number: 126
Alternatives:	Green, Orange, Red
National Register Eligibility:	Previously determined eligible



Facing northwest

Surveyed Resources

Resource Number:	281a
Location or Address:	1921 Winnebago Street
City & County:	Corpus Christi, Nueces County
Resource Name and/or TxDOT Bridge Number:	D. N. Leathers I Housing Complex
Property Type/Subtype:	DOMESTIC/Apartment Complex
Building Form/Roof:	Rectangular/Hip
Wall/Roof Materials:	Concrete block/Asphalt shingle
Architectural Style:	International Style
Construction Date:	1940
Description/Alterations:	Secondary address of 1001 Coke Street. Group of 23 apartment buildings with four units per building, mostly two stories, two-over-two aluminum frame windows, entries on each side of the building - one side has full width front porch with canopy with metal supports, back side has individual entry porches.
Previously Surveyed?:	2007 Survey Number: 126
Alternatives:	Green, Orange, Red
National Register Eligibility:	Previously determined eligible



Facing north

Surveyed Resources

Resource Number:	281b
Location or Address:	1001 Coke Street
City & County:	Corpus Christi, Nueces County
Resource Name and/or TxDOT Bridge Number:	D. N. Leathers I Housing Complex
Property Type/Subtype:	DOMESTIC/Apartment Complex/Office Building
Building Form/Roof:	Rectangular/Flat
Wall/Roof Materials:	Concrete block/Unknown
Architectural Style:	International Style
Construction Date:	1941
Description/Alterations:	Wide overhanging eaves, integral porch, new access ramp on front elevation, windows covered by shutters.
Previously Surveyed?:	Not Previously Surveyed
Alternatives:	Green, Orange, Red
National Register Eligibility:	Previously determined eligible



Facing southwest

Surveyed Resources

Resource Number:	281c
Location or Address:	1921 Winnebago Street
City & County:	Corpus Christi, Nueces County
Resource Name and/or TxDOT Bridge Number:	D. N. Leathers I Housing Complex
Property Type/Subtype:	DOMESTIC/Apartment Complex/Apartment Building
Building Form/Roof:	Rectangular/Hip
Wall/Roof Materials:	Concrete block/Asphalt shingle
Architectural Style:	International Style
Construction Date:	1941
Description/Alterations:	Two stories, four unit apartment building, two-over-two aluminum windows, full length porch on north elevation.
Previously Surveyed?:	Not Previously Surveyed
Alternatives:	Green, Orange, Red
National Register Eligibility:	Previously determined eligible



Facing southwest

Surveyed Resources

Resource Number:	281d
Location or Address:	1921 Winnebago Street
City & County:	Corpus Christi, Nueces County
Resource Name and/or TxDOT Bridge Number:	D. N. Leathers I Housing Complex
Property Type/Subtype:	DOMESTIC/Apartment Complex/Apartment Building
Building Form/Roof:	Rectangular/Hip
Wall/Roof Materials:	Concrete block/Asphalt shingle
Architectural Style:	International Style
Construction Date:	1941
Description/Alterations:	One story, four unit apartment building, two-over-two aluminum frame windows, flat roof entry porches at each door.
Previously Surveyed?:	Not Previously Surveyed
Alternatives:	Green, Orange, Red
National Register Eligibility:	Previously determined eligible



Facing southwest

Surveyed Resources

Resource Number:	281e
Location or Address:	1921 Winnebago Street
City & County:	Corpus Christi, Nueces County
Resource Name and/or TxDOT Bridge Number:	D. N. Leathers I Housing Complex
Property Type/Subtype:	DOMESTIC/Apartment Complex/Apartment Building
Building Form/Roof:	Rectangular/Hip
Wall/Roof Materials:	Concrete block/Asphalt shingle
Architectural Style:	International Style
Construction Date:	1941
Description/Alterations:	Two stories, four unit apartment building, two-over-two aluminum frame windows, full length porch on north elevation.
Previously Surveyed?:	Not Previously Surveyed
Alternatives:	Green, Orange, Red
National Register Eligibility:	Previously determined eligible



Facing southwest

Surveyed Resources

Resource Number:	281f
Location or Address:	1921 Winnebago Street
City & County:	Corpus Christi, Nueces County
Resource Name and/or TxDOT Bridge Number:	D. N. Leathers I Housing Complex
Property Type/Subtype:	DOMESTIC/Apartment Complex/Apartment Building
Building Form/Roof:	Rectangular/Hip
Wall/Roof Materials:	Concrete block/Asphalt shingle
Architectural Style:	International Style
Construction Date:	1941
Description/Alterations:	Two stories, four unit apartment building, two-over-two aluminum frame windows, full length porch on south elevation.
Previously Surveyed?:	Not Previously Surveyed
Alternatives:	Green, Orange, Red
National Register Eligibility:	Previously determined eligible



Facing northwest

Surveyed Resources

Resource Number:	281g
Location or Address:	1921 Winnebago Street
City & County:	Corpus Christi, Nueces County
Resource Name and/or TxDOT Bridge Number:	D. N. Leathers I Housing Complex
Property Type/Subtype:	DOMESTIC/Apartment Complex/Apartment Building
Building Form/Roof:	Rectangular/Hip
Wall/Roof Materials:	Concrete block/Asphalt shingle
Architectural Style:	International Style
Construction Date:	1941
Description/Alterations:	Two stories, four unit apartment building, two-over-two aluminum frame windows, flat roof entry porches at each entrance on south elevation.
Previously Surveyed?:	Not Previously Surveyed
Alternatives:	Green, Orange, Red
National Register Eligibility:	Previously determined eligible



Facing northwest

Surveyed Resources

Resource Number:	281h
Location or Address:	1921 Winnebago Street
City & County:	Corpus Christi, Nueces County
Resource Name and/or TxDOT Bridge Number:	D. N. Leathers I Housing Complex
Property Type/Subtype:	DOMESTIC/Apartment Complex/Apartment Building
Building Form/Roof:	Rectangular/Hip
Wall/Roof Materials:	Concrete block/Hip
Architectural Style:	International Style
Construction Date:	1941
Description/Alterations:	Two stories, four unit apartment building, two-over-two aluminum frame windows, full length porch on south elevation.
Previously Surveyed?:	Not Previously Surveyed
Alternatives:	Green, Orange, Red
National Register Eligibility:	Previously determined eligible



Facing northwest

Surveyed Resources

Resource Number:	281i
Location or Address:	1921 Winnebago Street
City & County:	Corpus Christi, Nueces County
Resource Name and/or TxDOT Bridge Number:	D. N. Leathers I Housing Complex
Property Type/Subtype:	DOMESTIC/Apartment Complex/Apartment Building
Building Form/Roof:	Rectangular/Hip
Wall/Roof Materials:	Concrete block/Asphalt shingle
Architectural Style:	International Style
Construction Date:	1941
Description/Alterations:	Two stories, four unit apartment building, two-over-two aluminum frame windows, flat roof entry porches at each entrance on south elevation.
Previously Surveyed?:	Not Previously Surveyed
Alternatives:	Green, Orange, Red
National Register Eligibility:	Previously determined eligible



Facing southeast (Courtesy of Google Maps)

Surveyed Resources

Resource Number:	281j
Location or Address:	1921 Winnebago Street
City & County:	Corpus Christi, Nueces County
Resource Name and/or TxDOT Bridge Number:	D. N. Leathers I Housing Complex
Property Type/Subtype:	DOMESTIC/Apartment Complex/Apartment Building
Building Form/Roof:	Rectangular/Hip
Wall/Roof Materials:	Concrete block/Asphalt shingle
Architectural Style:	International Style
Construction Date:	1941
Description/Alterations:	Two stories, four unit apartment building, two-over-two aluminum frame windows, full length integrated porch on south elevation.
Previously Surveyed?:	Not Previously Surveyed
Alternatives:	Green, Orange, Red
National Register Eligibility:	Previously determined eligible



Surveyed Resources

Resource Number:	281k
Location or Address:	1921 Winnebago Street
City & County:	Corpus Christi, Nueces County
Resource Name and/or TxDOT Bridge Number:	D. N. Leathers I Housing Complex
Property Type/Subtype:	DOMESTIC/Apartment Complex/Utility Building
Building Form/Roof:	Rectangular/Hip
Wall/Roof Materials:	Concrete block/Asphalt shingle
Architectural Style:	International Style
Construction Date:	1941
Description/Alterations:	Laundry building located just south of office building, entrance on north elevation, one-over-one window.
Previously Surveyed?:	Not Previously Surveyed
Alternatives:	Green, Orange, Red
National Register Eligibility:	Previously determined eligible



Facing northwest (Used courtesy Google Maps)

Surveyed Resources

Resource Number:	282
Location or Address:	927 Coke Street
City & County:	Corpus Christi, Nueces County
Resource Name and/or TxDOT Bridge Number:	
Property Type/Subtype:	DOMESTIC/Single family dwelling
Building Form/Roof:	Rectangular/Front gable
Wall/Roof Materials:	Wood/Asphalt shingle
Architectural Style:	Bungalow - limited
Construction Date:	c.1930
Description/Alterations:	Front gable projecting porch with wooden porch supports, non-historic-age ramp on front elevation, exposed rafter tails, brackets. May have been moved to current location between 1950 and 1956.
Previously Surveyed?:	2007 Survey Number: 129
Alternatives:	Green, Orange, Red, Western
National Register Eligibility:	Not eligible



Facing west-southwest

Surveyed Resources

Resource Number:	282
Location or Address:	927 Coke Street
City & County:	Corpus Christi, Nueces County
Resource Name and/or TxDOT Bridge Number:	
Property Type/Subtype:	DOMESTIC/Single family dwelling
Building Form/Roof:	Rectangular/Front gable
Wall/Roof Materials:	Wood/Asphalt shingle
Architectural Style:	Bungalow - limited
Construction Date:	c.1930
Description/Alterations:	Front gable projecting porch with wooden porch supports, non-historic-age ramp on front elevation, exposed rafter tails, brackets. May have been moved to current location between 1950 and 1956.
Previously Surveyed?:	2007 Survey Number: 129
Alternatives:	Green, Orange, Red, Western
National Register Eligibility:	Not eligible



Facing west

Surveyed Resources

Resource Number:	283a
Location or Address:	1902 Martin Luther King Drive
City & County:	Corpus Christi, Nueces County
Resource Name and/or TxDOT Bridge Number:	
Property Type/Subtype:	DOMESTIC/Single family dwelling
Building Form/Roof:	Rectangular/Hip
Wall/Roof Materials:	Wood/Asphalt shingle
Architectural Style:	Vernacular
Construction Date:	c.1920
Description/Alterations:	Exposed rafter tails, full width front porch with wooden porch supports and balustrade, one-over-one and four-over-two wood sash windows.
Previously Surveyed?:	2007 Survey Number: 128
Alternatives:	Green, Orange, Red, Western
National Register Eligibility:	Not eligible



Facing northwest

Surveyed Resources

Resource Number:	283a
Location or Address:	1902 Martin Luther King Drive
City & County:	Corpus Christi, Nueces County
Resource Name and/or TxDOT Bridge Number:	
Property Type/Subtype:	DOMESTIC/Single family dwelling
Building Form/Roof:	Rectangular/Hip
Wall/Roof Materials:	Wood/Asphalt shingle
Architectural Style:	Vernacular
Construction Date:	c.1920
Description/Alterations:	Exposed rafter tails, full width front porch with wooden porch supports and balustrade, one-over-one and four-over-two wood sash windows.
Previously Surveyed?:	2007 Survey Number: 128
Alternatives:	Green, Orange, Red, Western
National Register Eligibility:	Not eligible



Facing northeast

Surveyed Resources

Resource Number:	283b
Location or Address:	1902 Martin Luther King Drive
City & County:	Corpus Christi, Nueces County
Resource Name and/or TxDOT Bridge Number:	
Property Type/Subtype:	DOMESTIC/Garage
Building Form/Roof:	Rectangular/Front gable
Wall/Roof Materials:	Metal/Metal
Architectural Style:	None
Construction Date:	c.1950
Description/Alterations:	Detached one-car garage with wood door.
Previously Surveyed?:	Not Previously Surveyed
Alternatives:	Green, Orange, Red, Western
National Register Eligibility:	Not eligible



Facing west (Courtesy of Google Maps)

Surveyed Resources

Resource Number:	284a
Location or Address:	929 Coke Street
City & County:	Corpus Christi, Nueces County
Resource Name and/or TxDOT Bridge Number:	
Property Type/Subtype:	DOMESTIC/Single family dwelling
Building Form/Roof:	Rectangular/Front gable
Wall/Roof Materials:	Wood/Asphalt shingle
Architectural Style:	Bungalow - limited
Construction Date:	c.1930
Description/Alterations:	One-over-one wood sash windows, front gable projecting porch with wooden porch supports, exposed rafter tails. May have been moved to current location between 1950 and 1956.
Previously Surveyed?:	2007 Survey Number: 130
Alternatives:	Orange, Red
National Register Eligibility:	Not eligible



Facing northwest

Surveyed Resources

Resource Number:	284a
Location or Address:	929 Coke Street
City & County:	Corpus Christi, Nueces County
Resource Name and/or TxDOT Bridge Number:	
Property Type/Subtype:	DOMESTIC/Single family dwelling
Building Form/Roof:	Rectangular/Front gable
Wall/Roof Materials:	Wood/Asphalt shingle
Architectural Style:	Bungalow - limited
Construction Date:	c.1930
Description/Alterations:	One-over-one wood sash windows, front gable projecting porch with wooden porch supports, exposed rafter tails. May have been moved to current location between 1950 and 1956.
Previously Surveyed?:	2007 Survey Number: 130
Alternatives:	Orange, Red
National Register Eligibility:	Not eligible



Facing southwest

Surveyed Resources

Resource Number:	284b
Location or Address:	929 Coke Street
City & County:	Corpus Christi, Nueces County
Resource Name and/or TxDOT Bridge Number:	
Property Type/Subtype:	DOMESTIC/Garage
Building Form/Roof:	Rectangular/Hip
Wall/Roof Materials:	Wood/Asphalt shingle
Architectural Style:	None
Construction Date:	c.1955
Description/Alterations:	Detached one-car garage.
Previously Surveyed?:	Not Previously Surveyed
Alternatives:	Orange, Red
National Register Eligibility:	Not eligible



Facing west

Surveyed Resources

Resource Number:	284c
Location or Address:	929 Coke Street
City & County:	Corpus Christi, Nueces County
Resource Name and/or TxDOT Bridge Number:	
Property Type/Subtype:	DOMESTIC/Shed
Building Form/Roof:	Rectangular/Side gable
Wall/Roof Materials:	Wood/Asphalt shingle
Architectural Style:	None
Construction Date:	c.1930
Description/Alterations:	Exposed rafter tails, barely visible from right-of-way.
Previously Surveyed?:	Not Previously Surveyed
Alternatives:	Orange, Red
National Register Eligibility:	Not eligible



Facing northwest

Surveyed Resources

Resource Number:	284d
Location or Address:	929 Coke Street
City & County:	Corpus Christi, Nueces County
Resource Name and/or TxDOT Bridge Number:	
Property Type/Subtype:	DOMESTIC/Shed
Building Form/Roof:	Rectangular/Front gable
Wall/Roof Materials:	Metal/Unknown
Architectural Style:	None
Construction Date:	c.2000
Description/Alterations:	Non-historic-age shed.
Previously Surveyed?:	Not Previously Surveyed
Alternatives:	Orange
National Register Eligibility:	Not eligible



Facing west

Surveyed Resources

Resource Number:	285a
Location or Address:	1722 Winnebago Street
City & County:	Corpus Christi, Nueces County
Resource Name and/or TxDOT Bridge Number:	T. C. Ayers Park & Recreation Center
Property Type/Subtype:	RECREATION AND CULTURE/Recreation Center
Building Form/Roof:	Rectangular/Shed
Wall/Roof Materials:	Brick and wood composite/Gravel
Architectural Style:	Modern
Construction Date:	c.1950
Description/Alterations:	Wide overhanging eaves, with exposed beams, elevated windows, projecting walls. Parking lot on west side of building. Detached non-historic-age metal canopy covering basketball court at rear. Part of T.C. Ayers Park.
Previously Surveyed?:	2007 Survey Number: 118
Alternatives:	Orange, Red
National Register Eligibility:	Not eligible



Facing northwest

Surveyed Resources

Resource Number:	285a
Location or Address:	1722 Winnebago Street
City & County:	Corpus Christi, Nueces County
Resource Name and/or TxDOT Bridge Number:	T. C. Ayers Park & Recreation Center
Property Type/Subtype:	RECREATION AND CULTURE/Recreation Center
Building Form/Roof:	Rectangular/Shed
Wall/Roof Materials:	Brick and wood composite/Gravel
Architectural Style:	Modern
Construction Date:	c.1950
Description/Alterations:	Wide overhanging eaves, with exposed beams, elevated windows, projecting walls. Parking lot on west side of building. Detached non-historic-age metal canopy covering basketball court at rear. Part of T.C. Ayers Park.
Previously Surveyed?:	2007 Survey Number: 118
Alternatives:	Orange, Red
National Register Eligibility:	Not eligible



Facing north-northeast

Surveyed Resources

Resource Number:	285a
Location or Address:	1722 Winnebago Street
City & County:	Corpus Christi, Nueces County
Resource Name and/or TxDOT Bridge Number:	T. C. Ayers Park & Recreation Center
Property Type/Subtype:	RECREATION AND CULTURE/Recreation Center
Building Form/Roof:	Rectangular/Shed
Wall/Roof Materials:	Brick and wood composite/Gravel
Architectural Style:	Modern
Construction Date:	c.1950
Description/Alterations:	Wide overhanging eaves, with exposed beams, elevated windows, projecting walls. Parking lot on west side of building. Detached non-historic-age metal canopy covering basketball court at rear. Part of T.C. Ayers Park.
Previously Surveyed?:	2007 Survey Number: 118
Alternatives:	Orange, Red
National Register Eligibility:	Not eligible

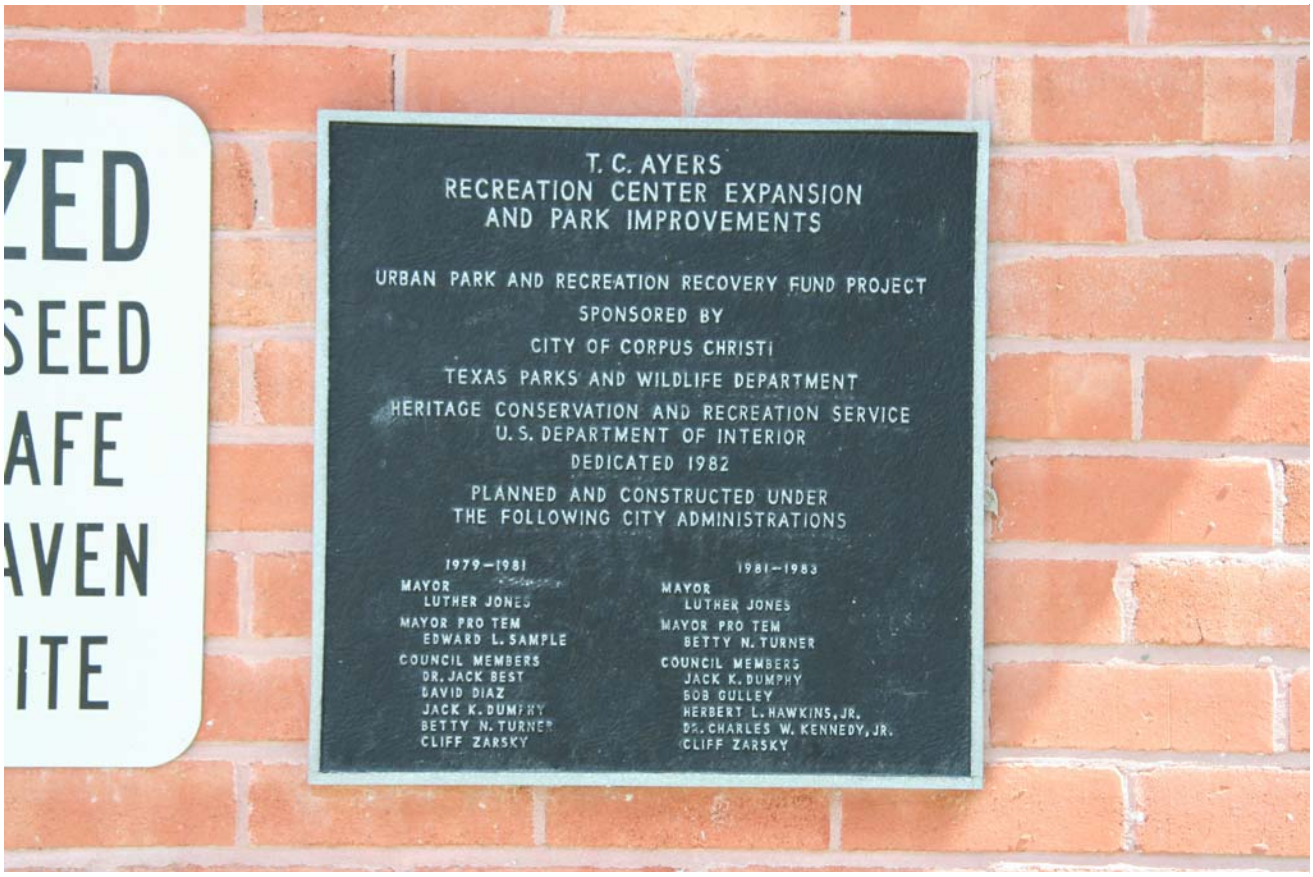

Plaque on grounds

Surveyed Resources

Resource Number:	285b
Location or Address:	1722 Winnebago Street
City & County:	Corpus Christi, Nueces County
Resource Name and/or TxDOT Bridge Number:	T. C. Ayers Park & Recreation Center
Property Type/Subtype:	RECREATION AND CULTURE/Park
Building Form/Roof:	None/None
Wall/Roof Materials:	None/None
Architectural Style:	None
Construction Date:	c.1950
Description/Alterations:	Park south of Winnebago Street, baseball diamond just west of the intersection with Brownlee Boulevard, basketball court at rear of recreation building.
Previously Surveyed?:	Not Previously Surveyed
Alternatives:	Orange, Red
National Register Eligibility:	Not eligible



Facing northwest

Surveyed Resources

Resource Number:	285b
Location or Address:	1722 Winnebago Street
City & County:	Corpus Christi, Nueces County
Resource Name and/or TxDOT Bridge Number:	T. C. Ayers Park & Recreation Center
Property Type/Subtype:	RECREATION AND CULTURE/Park
Building Form/Roof:	None/None
Wall/Roof Materials:	None/None
Architectural Style:	None
Construction Date:	c.1950
Description/Alterations:	Park south of Winnebago Street, baseball diamond just west of the intersection with Brownlee Boulevard, basketball court at rear of recreation building.
Previously Surveyed?:	Not Previously Surveyed
Alternatives:	Orange, Red
National Register Eligibility:	Not eligible



Facing east-northeast

Surveyed Resources

Resource Number:	285c
Location or Address:	1810 Martin Luther King Drive
City & County:	Corpus Christi, Nueces County
Resource Name and/or TxDOT Bridge Number:	T. C. Ayers Park
Property Type/Subtype:	RECREATION AND CULTURE/Pool House
Building Form/Roof:	Rectangular/Side gable
Wall/Roof Materials:	Brick and wood/Wood shingle
Architectural Style:	None
Construction Date:	c.1970
Description/Alterations:	Overhanging roof, side addition.
Previously Surveyed?:	Not Previously Surveyed
Alternatives:	Orange, Red
National Register Eligibility:	Not eligible



Facing east

Surveyed Resources

Resource Number:	285d
Location or Address:	1810 Martin Luther King Drive
City & County:	Corpus Christi, Nueces County
Resource Name and/or TxDOT Bridge Number:	T. C. Ayers Park Pool
Property Type/Subtype:	RECREATION AND CULTURE/Pool
Building Form/Roof:	None/None
Wall/Roof Materials:	None/None
Architectural Style:	None
Construction Date:	c.1970
Description/Alterations:	L-shaped concrete swimming pool.
Previously Surveyed?:	Not Previously Surveyed
Alternatives:	Orange, Red
National Register Eligibility:	Not eligible



Facing northeast

Surveyed Resources

Resource Number:	285d
Location or Address:	1810 Martin Luther King Drive
City & County:	Corpus Christi, Nueces County
Resource Name and/or TxDOT Bridge Number:	T. C. Ayers Park Pool
Property Type/Subtype:	RECREATION AND CULTURE/Pool
Building Form/Roof:	None/None
Wall/Roof Materials:	None/None
Architectural Style:	None
Construction Date:	c.1970
Description/Alterations:	L-shaped concrete swimming pool.
Previously Surveyed?:	Not Previously Surveyed
Alternatives:	Orange, Red
National Register Eligibility:	Not eligible



Facing east-northeast

Surveyed Resources

Resource Number:	285e
Location or Address:	1810 Martin Luther King Drive
City & County:	Corpus Christi, Nueces County
Resource Name and/or TxDOT Bridge Number:	T. C. Ayers Park Pool
Property Type/Subtype:	RECREATION AND CULTURE/Ancillary building
Building Form/Roof:	Rectangular/Flat
Wall/Roof Materials:	Concrete/Unknown
Architectural Style:	None
Construction Date:	c.1970
Description/Alterations:	Bathrooms/changing rooms.
Previously Surveyed?:	Not Previously Surveyed
Alternatives:	Orange, Red
National Register Eligibility:	Not eligible



Facing southeast

Surveyed Resources

Resource Number:	286
Location or Address:	1616 Martin Luther King Drive
City & County:	Corpus Christi, Nueces County
Resource Name and/or TxDOT Bridge Number:	
Property Type/Subtype:	GOVERNMENT/Police Station
Building Form/Roof:	Irregular/Flat
Wall/Roof Materials:	Brick, tile, and stucco/Unknown
Architectural Style:	Modern
Construction Date:	1967
Description/Alterations:	Boarded windows and doors, aluminum fixed frame windows, entries on side elevations (east and west). Central portion of the building built in the 1950s, and in 1966 and 1967 the current building was built around it as an expansion. Currently not in use.
Previously Surveyed?:	Not Previously Surveyed
Alternatives:	Green, Orange, Red, Western
National Register Eligibility:	Not eligible



Facing northeast

Surveyed Resources

Resource Number:	286
Location or Address:	1616 Martin Luther King Drive
City & County:	Corpus Christi, Nueces County
Resource Name and/or TxDOT Bridge Number:	
Property Type/Subtype:	GOVERNMENT/Police Station
Building Form/Roof:	Irregular/Flat
Wall/Roof Materials:	Brick, tile, and stucco/Unknown
Architectural Style:	Modern
Construction Date:	1967
Description/Alterations:	Boarded windows and doors, aluminum fixed frame windows, entries on side elevations (east and west). Central portion of the building built in the 1950s, and in 1966 and 1967 the current building was built around it as an expansion. Currently not in use.
Previously Surveyed?:	Not Previously Surveyed
Alternatives:	Green, Orange, Red, Western
National Register Eligibility:	Not eligible



Facing northwest

Surveyed Resources

Resource Number:	286
Location or Address:	1616 Martin Luther King Drive
City & County:	Corpus Christi, Nueces County
Resource Name and/or TxDOT Bridge Number:	
Property Type/Subtype:	GOVERNMENT/Police Station
Building Form/Roof:	Irregular/Flat
Wall/Roof Materials:	Brick, tile, and stucco/Unknown
Architectural Style:	Modern
Construction Date:	1967
Description/Alterations:	Boarded windows and doors, aluminum fixed frame windows, entries on side elevations (east and west). Central portion of the building built in the 1950s, and in 1966 and 1967 the current building was built around it as an expansion. Currently not in use.
Previously Surveyed?:	Not Previously Surveyed
Alternatives:	Green, Orange, Red, Western
National Register Eligibility:	Not eligible



Facing southeast

Surveyed Resources

Resource Number:	287
Location or Address:	1530-1532 Winnebago Street
City & County:	Corpus Christi, Nueces County
Resource Name and/or TxDOT Bridge Number:	
Property Type/Subtype:	DOMESTIC/Multiple family dwelling
Building Form/Roof:	Rectangular/Flat
Wall/Roof Materials:	Wood/Unknown
Architectural Style:	None
Construction Date:	c.1955
Description/Alterations:	One-over-one wood windows, original wood screen doors, flat roof entry porch with knee bracing.
Previously Surveyed?:	2007 Survey Number: 117
Alternatives:	Orange, Red
National Register Eligibility:	Not eligible



Facing north

Surveyed Resources

Resource Number:	287
Location or Address:	1530-1532 Winnebago Street
City & County:	Corpus Christi, Nueces County
Resource Name and/or TxDOT Bridge Number:	
Property Type/Subtype:	DOMESTIC/Multiple family dwelling
Building Form/Roof:	Rectangular/Flat
Wall/Roof Materials:	Wood/Unknown
Architectural Style:	None
Construction Date:	c.1955
Description/Alterations:	One-over-one wood windows, original wood screen doors, flat roof entry porch with knee bracing.
Previously Surveyed?:	2007 Survey Number: 117
Alternatives:	Orange, Red
National Register Eligibility:	Not eligible



Facing northwest

Surveyed Resources

Resource Number:	288
Location or Address:	1526-1528 Winnebago Street
City & County:	Corpus Christi, Nueces County
Resource Name and/or TxDOT Bridge Number:	
Property Type/Subtype:	DOMESTIC/Multiple family dwelling
Building Form/Roof:	Rectangular/Flat
Wall/Roof Materials:	Wood/Unknown
Architectural Style:	None
Construction Date:	c.1955
Description/Alterations:	One-over-one wood windows, original wood screen doors, flat roof entry porch with knee bracing.
Previously Surveyed?:	2007 Survey Number: 117
Alternatives:	Orange, Red
National Register Eligibility:	Not eligible



Facing north-northeast

Surveyed Resources

Resource Number:	288
Location or Address:	1526-1528 Winnebago Street
City & County:	Corpus Christi, Nueces County
Resource Name and/or TxDOT Bridge Number:	
Property Type/Subtype:	DOMESTIC/Multiple family dwelling
Building Form/Roof:	Rectangular/Flat
Wall/Roof Materials:	Wood/Unknown
Architectural Style:	None
Construction Date:	c.1955
Description/Alterations:	One-over-one wood windows, original wood screen doors, flat roof entry porch with knee bracing.
Previously Surveyed?:	2007 Survey Number: 117
Alternatives:	Orange, Red
National Register Eligibility:	Not eligible



Facing northwest

Surveyed Resources

Resource Number:	289
Location or Address:	1522-1524 Winnebago Street
City & County:	Corpus Christi, Nueces County
Resource Name and/or TxDOT Bridge Number:	
Property Type/Subtype:	DOMESTIC/Multiple family dwelling
Building Form/Roof:	Rectangular/Flat
Wall/Roof Materials:	Wood/Unknown
Architectural Style:	None
Construction Date:	c.1955
Description/Alterations:	One-over-one wood windows, original wood screen doors, flat roof entry porch with knee bracing.
Previously Surveyed?:	2007 Survey Number: 117
Alternatives:	Orange, Red
National Register Eligibility:	Not eligible



Facing northeast

Surveyed Resources

Resource Number:	289
Location or Address:	1522-1524 Winnebago Street
City & County:	Corpus Christi, Nueces County
Resource Name and/or TxDOT Bridge Number:	
Property Type/Subtype:	DOMESTIC/Multiple family dwelling
Building Form/Roof:	Rectangular/Flat
Wall/Roof Materials:	Wood/Unknown
Architectural Style:	None
Construction Date:	c.1955
Description/Alterations:	One-over-one wood windows, original wood screen doors, flat roof entry porch with knee bracing.
Previously Surveyed?:	2007 Survey Number: 117
Alternatives:	Orange, Red
National Register Eligibility:	Not eligible



Facing north-northwest

Surveyed Resources

Resource Number:	290
Location or Address:	1518-1520 Winnebago Street
City & County:	Corpus Christi, Nueces County
Resource Name and/or TxDOT Bridge Number:	
Property Type/Subtype:	DOMESTIC/Multiple family dwelling
Building Form/Roof:	Rectangular/Flat
Wall/Roof Materials:	Wood/Unknown
Architectural Style:	None
Construction Date:	c.1955
Description/Alterations:	One-over-one wood windows, original wood screen doors, flat roof entry porch with knee bracing.
Previously Surveyed?:	2007 Survey Number: 117
Alternatives:	Orange, Red
National Register Eligibility:	Not eligible



Facing north-northeast

Surveyed Resources

Resource Number:	290
Location or Address:	1518-1520 Winnebago Street
City & County:	Corpus Christi, Nueces County
Resource Name and/or TxDOT Bridge Number:	
Property Type/Subtype:	DOMESTIC/Multiple family dwelling
Building Form/Roof:	Rectangular/Flat
Wall/Roof Materials:	Wood/Unknown
Architectural Style:	None
Construction Date:	c.1955
Description/Alterations:	One-over-one wood windows, original wood screen doors, flat roof entry porch with knee bracing.
Previously Surveyed?:	2007 Survey Number: 117
Alternatives:	Orange, Red
National Register Eligibility:	Not eligible



Facing north-northwest

Surveyed Resources

Resource Number:	291
Location or Address:	1510-1512 Winnebago Street
City & County:	Corpus Christi, Nueces County
Resource Name and/or TxDOT Bridge Number:	
Property Type/Subtype:	DOMESTIC/Multiple family dwelling
Building Form/Roof:	Rectangular/Flat
Wall/Roof Materials:	Wood/Unknown
Architectural Style:	None
Construction Date:	c.1955
Description/Alterations:	One-over-one wood windows, original wood screen doors, flat roof entry porch with knee bracing.
Previously Surveyed?:	2007 Survey Number: 116
Alternatives:	Orange, Red
National Register Eligibility:	Not eligible



Facing northeast

Surveyed Resources

Resource Number:	291
Location or Address:	1510-1512 Winnebago Street
City & County:	Corpus Christi, Nueces County
Resource Name and/or TxDOT Bridge Number:	
Property Type/Subtype:	DOMESTIC/Multiple family dwelling
Building Form/Roof:	Rectangular/Flat
Wall/Roof Materials:	Wood/Unknown
Architectural Style:	None
Construction Date:	c.1955
Description/Alterations:	One-over-one wood windows, original wood screen doors, flat roof entry porch with knee bracing.
Previously Surveyed?:	2007 Survey Number: 116
Alternatives:	Orange, Red
National Register Eligibility:	Not eligible



Facing northwest

Surveyed Resources

Resource Number:	292
Location or Address:	1506-1508 Winnebago Street
City & County:	Corpus Christi, Nueces County
Resource Name and/or TxDOT Bridge Number:	
Property Type/Subtype:	DOMESTIC/Multiple family dwelling
Building Form/Roof:	Rectangular/Flat
Wall/Roof Materials:	Wood/Unknown
Architectural Style:	None
Construction Date:	c.1955
Description/Alterations:	One-over-one wood windows, original wood screen doors, flat roof entry porch with knee bracing.
Previously Surveyed?:	2007 Survey Number: 115
Alternatives:	Orange, Red
National Register Eligibility:	Not eligible



Facing northeast

Surveyed Resources

Resource Number:	292
Location or Address:	1506-1508 Winnebago Street
City & County:	Corpus Christi, Nueces County
Resource Name and/or TxDOT Bridge Number:	
Property Type/Subtype:	DOMESTIC/Multiple family dwelling
Building Form/Roof:	Rectangular/Flat
Wall/Roof Materials:	Wood/Unknown
Architectural Style:	None
Construction Date:	c.1955
Description/Alterations:	One-over-one wood windows, original wood screen doors, flat roof entry porch with knee bracing.
Previously Surveyed?:	2007 Survey Number: 115
Alternatives:	Orange, Red
National Register Eligibility:	Not eligible



Facing northwest

Surveyed Resources

Resource Number:	293
Location or Address:	c.1001 Josephine Street
City & County:	Corpus Christi, Nueces County
Resource Name and/or TxDOT Bridge Number:	
Property Type/Subtype:	DOMESTIC/Single family dwelling
Building Form/Roof:	Rectangular/Hip
Wall/Roof Materials:	Wood/Asphalt shingle
Architectural Style:	Shotgun
Construction Date:	c.1920
Description/Alterations:	Covered doors and windows and recessed porch area, exposed rafter tails. Moved to current location between 1950 and 1956.
Previously Surveyed?:	2007 Survey Number: 111
Alternatives:	Orange, Red
National Register Eligibility:	Not eligible



Facing northwest

Surveyed Resources

Resource Number:	293
Location or Address:	c.1001 Josephine Street
City & County:	Corpus Christi, Nueces County
Resource Name and/or TxDOT Bridge Number:	
Property Type/Subtype:	DOMESTIC/Single family dwelling
Building Form/Roof:	Rectangular/Hip
Wall/Roof Materials:	Wood/Asphalt shingle
Architectural Style:	Shotgun
Construction Date:	c.1920
Description/Alterations:	Covered doors and windows and recessed porch area, exposed rafter tails. Moved to current location between 1950 and 1956.
Previously Surveyed?:	2007 Survey Number: 111
Alternatives:	Orange, Red
National Register Eligibility:	Not eligible



Facing southwest

Surveyed Resources

Resource Number:	294
Location or Address:	1003 Josephine Street
City & County:	Corpus Christi, Nueces County
Resource Name and/or TxDOT Bridge Number:	
Property Type/Subtype:	DOMESTIC/Single family dwelling
Building Form/Roof:	Rectangular/Hip
Wall/Roof Materials:	Wood/Asphalt shingle
Architectural Style:	Shotgun
Construction Date:	c.1920
Description/Alterations:	Covered doors and windows and recessed porch area, exposed rafter tails. Moved to current location between 1950 and 1956.
Previously Surveyed?:	2007 Survey Number: 110
Alternatives:	Orange, Red
National Register Eligibility:	Not eligible



Facing northwest

Surveyed Resources

Resource Number:	294
Location or Address:	1003 Josephine Street
City & County:	Corpus Christi, Nueces County
Resource Name and/or TxDOT Bridge Number:	
Property Type/Subtype:	DOMESTIC/Single family dwelling
Building Form/Roof:	Rectangular/Hip
Wall/Roof Materials:	Wood/Asphalt shingle
Architectural Style:	Shotgun
Construction Date:	c.1920
Description/Alterations:	Covered doors and windows and recessed porch area, exposed rafter tails. Moved to current location between 1950 and 1956.
Previously Surveyed?:	2007 Survey Number: 110
Alternatives:	Orange, Red
National Register Eligibility:	Not eligible



Facing west

Surveyed Resources

Resource Number:	295
Location or Address:	c.1005 Josephine Street
City & County:	Corpus Christi, Nueces County
Resource Name and/or TxDOT Bridge Number:	
Property Type/Subtype:	DOMESTIC/Single family dwelling
Building Form/Roof:	Rectangular/Front gable
Wall/Roof Materials:	Wood/Asphalt shingle
Architectural Style:	Shotgun
Construction Date:	c.1920
Description/Alterations:	Shed roof front porch, exposed rafter tails, two-over-two wood windows. Moved to current location between 1950 and 1956.
Previously Surveyed?:	2007 Survey Number: 109
Alternatives:	Orange, Red
National Register Eligibility:	Not eligible



Facing west-northwest

Surveyed Resources

Resource Number:	295
Location or Address:	c.1005 Josephine Street
City & County:	Corpus Christi, Nueces County
Resource Name and/or TxDOT Bridge Number:	
Property Type/Subtype:	DOMESTIC/Single family dwelling
Building Form/Roof:	Rectangular/Front gable
Wall/Roof Materials:	Wood/Asphalt shingle
Architectural Style:	Shotgun
Construction Date:	c.1920
Description/Alterations:	Shed roof front porch, exposed rafter tails, two-over-two wood windows. Moved to current location between 1950 and 1956.
Previously Surveyed?:	2007 Survey Number: 109
Alternatives:	Orange, Red
National Register Eligibility:	Not eligible



Facing west-southwest

Surveyed Resources

Resource Number:	296a
Location or Address:	1412 Winnebago Street
City & County:	Corpus Christi, Nueces County
Resource Name and/or TxDOT Bridge Number:	
Property Type/Subtype:	DOMESTIC/Single family dwelling
Building Form/Roof:	Rectangular/Front gable
Wall/Roof Materials:	Vinyl siding/Asphalt shingle
Architectural Style:	None
Construction Date:	c.1925
Description/Alterations:	Full width porch with square porch supports, windows covered with hurricane shutters, attached carport on west elevation.
Previously Surveyed?:	2007 Survey Number: 113
Alternatives:	Orange, Red
National Register Eligibility:	Not eligible



Facing northwest

Surveyed Resources

Resource Number:	296a
Location or Address:	1412 Winnebago Street
City & County:	Corpus Christi, Nueces County
Resource Name and/or TxDOT Bridge Number:	
Property Type/Subtype:	DOMESTIC/Single family dwelling
Building Form/Roof:	Rectangular/Front gable
Wall/Roof Materials:	Vinyl siding/Asphalt shingle
Architectural Style:	None
Construction Date:	c.1925
Description/Alterations:	Full width porch with square porch supports, windows covered with hurricane shutters, attached carport on west elevation.
Previously Surveyed?:	2007 Survey Number: 113
Alternatives:	Orange, Red
National Register Eligibility:	Not eligible



Facing northeast

Surveyed Resources

Resource Number:	296b
Location or Address:	1412 Winnebago Street
City & County:	Corpus Christi, Nueces County
Resource Name and/or TxDOT Bridge Number:	
Property Type/Subtype:	DOMESTIC/Shed
Building Form/Roof:	Rectangular/Front gable
Wall/Roof Materials:	Plywood/Asphalt shingle
Architectural Style:	None
Construction Date:	c.1950
Description/Alterations:	Detached shed at rear, not visible through foliage.
Previously Surveyed?:	Not Previously Surveyed
Alternatives:	Orange, Red
National Register Eligibility:	Not eligible



Aerial image (Courtesy of Google Maps)

Surveyed Resources

Resource Number:	297
Location or Address:	c.1001 Sam Rankin Street
City & County:	Corpus Christi, Nueces County
Resource Name and/or TxDOT Bridge Number:	
Property Type/Subtype:	COMMERCE/Store
Building Form/Roof:	Rectangular/Flat
Wall/Roof Materials:	Brick/Unknown
Architectural Style:	None
Construction Date:	c.1955
Description/Alterations:	Boarded windows and doors, irregular wall shape, attached plywood and metal flat roof addition on front. Possibly service station with enclosed bays.
Previously Surveyed?:	2007 Survey Number: 082
Alternatives:	Orange, Red
National Register Eligibility:	Not eligible



Facing west-southwest

Surveyed Resources

Resource Number:	297
Location or Address:	c.1001 Sam Rankin Street
City & County:	Corpus Christi, Nueces County
Resource Name and/or TxDOT Bridge Number:	
Property Type/Subtype:	COMMERCE/Store
Building Form/Roof:	Rectangular/Flat
Wall/Roof Materials:	Brick/Unknown
Architectural Style:	None
Construction Date:	c.1955
Description/Alterations:	Boarded windows and doors, irregular wall shape, attached plywood and metal flat roof addition on front. Possibly service station with enclosed bays.
Previously Surveyed?:	2007 Survey Number: 082
Alternatives:	Orange, Red
National Register Eligibility:	Not eligible



Facing west

Surveyed Resources

Resource Number:	298
Location or Address:	c.1015 Sam Rankin Street
City & County:	Corpus Christi, Nueces County
Resource Name and/or TxDOT Bridge Number:	
Property Type/Subtype:	COMMERCE/Store
Building Form/Roof:	Rectangular/Flat
Wall/Roof Materials:	Wood/Unknown
Architectural Style:	None
Construction Date:	c.1955
Description/Alterations:	Wide overhanging eaves, boarded windows and doors.
Previously Surveyed?:	2007 Survey Number: 078
Alternatives:	Orange, Red
National Register Eligibility:	Not eligible



Facing west-southwest

Surveyed Resources

Resource Number:	298
Location or Address:	c.1015 Sam Rankin Street
City & County:	Corpus Christi, Nueces County
Resource Name and/or TxDOT Bridge Number:	
Property Type/Subtype:	COMMERCE/Store
Building Form/Roof:	Rectangular/Flat
Wall/Roof Materials:	Wood/Unknown
Architectural Style:	None
Construction Date:	c.1955
Description/Alterations:	Wide overhanging eaves, boarded windows and doors.
Previously Surveyed?:	2007 Survey Number: 078
Alternatives:	Orange, Red
National Register Eligibility:	Not eligible



Facing northwest

Surveyed Resources

Resource Number:	299
Location or Address:	IH 37 southbound over IH 37 southbound Exit Ramp to SH 286 (Crosstown Expressway)
City & County:	Corpus Christi, Nueces County
Resource Name and/or TxDOT Bridge Number:	161780007406061
Property Type/Subtype:	TRANSPORTATION/Road-related/Highway Bridge
Building Form/Roof:	None/None
Wall/Roof Materials:	None/None
Architectural Style:	Prestressed concrete beam bridge
Construction Date:	1963
Description/Alterations:	242 feet, carrying two lanes of traffic.
Previously Surveyed?:	Statewide Bridge Survey
Alternatives:	Green, Orange, Red, Western
National Register Eligibility:	Not eligible



Facing northeast

Surveyed Resources

Resource Number:	299
Location or Address:	IH 37 southbound over IH 37 southbound Exit Ramp to SH 286 (Crosstown Expressway)
City & County:	Corpus Christi, Nueces County
Resource Name and/or TxDOT Bridge Number:	161780007406061
Property Type/Subtype:	TRANSPORTATION/Road-related/Highway Bridge
Building Form/Roof:	None/None
Wall/Roof Materials:	None/None
Architectural Style:	Prestressed concrete beam bridge
Construction Date:	1963
Description/Alterations:	242 feet, carrying two lanes of traffic.
Previously Surveyed?:	Statewide Bridge Survey
Alternatives:	Green, Orange, Red, Western
National Register Eligibility:	Not eligible



Facing east-northeast

Surveyed Resources

Resource Number:	299
Location or Address:	IH 37 southbound over IH 37 southbound Exit Ramp to SH 286 (Crosstown Expressway)
City & County:	Corpus Christi, Nueces County
Resource Name and/or TxDOT Bridge Number:	161780007406061
Property Type/Subtype:	TRANSPORTATION/Road-related/Highway Bridge
Building Form/Roof:	None/None
Wall/Roof Materials:	None/None
Architectural Style:	Prestressed concrete beam bridge
Construction Date:	1963
Description/Alterations:	242 feet, carrying two lanes of traffic.
Previously Surveyed?:	Statewide Bridge Survey
Alternatives:	Green, Orange, Red, Western
National Register Eligibility:	Not eligible



Facing east

Surveyed Resources

Resource Number:	300
Location or Address:	IH 37 northbound exit ramp to southbound SH 286 (Crosstown Expressway)
City & County:	Corpus Christi, Nueces County
Resource Name and/or TxDOT Bridge Number:	161780007406063
Property Type/Subtype:	TRANSPORTATION/Road-related/Highway Bridge
Building Form/Roof:	None/None
Wall/Roof Materials:	None/None
Architectural Style:	Prestressed concrete beam bridge
Construction Date:	1963
Description/Alterations:	859 feet, carrying two lanes of traffic, curved deck.
Previously Surveyed?:	Statewide Bridge Survey
Alternatives:	Green, Orange, Red, Western
National Register Eligibility:	Not eligible



Facing northwest

Surveyed Resources

Resource Number:	300
Location or Address:	IH 37 northbound exit ramp to southbound SH 286 (Crosstown Expressway)
City & County:	Corpus Christi, Nueces County
Resource Name and/or TxDOT Bridge Number:	161780007406063
Property Type/Subtype:	TRANSPORTATION/Road-related/Highway Bridge
Building Form/Roof:	None/None
Wall/Roof Materials:	None/None
Architectural Style:	Prestressed concrete beam bridge
Construction Date:	1963
Description/Alterations:	859 feet, carrying two lanes of traffic, curved deck.
Previously Surveyed?:	Statewide Bridge Survey
Alternatives:	Green, Orange, Red, Western
National Register Eligibility:	Not eligible



Facing southwest

Surveyed Resources

Resource Number:	300
Location or Address:	IH 37 northbound exit ramp to southbound SH 286 (Crosstown Expressway)
City & County:	Corpus Christi, Nueces County
Resource Name and/or TxDOT Bridge Number:	161780007406063
Property Type/Subtype:	TRANSPORTATION/Road-related/Highway Bridge
Building Form/Roof:	None/None
Wall/Roof Materials:	None/None
Architectural Style:	Prestressed concrete beam bridge
Construction Date:	1963
Description/Alterations:	859 feet, carrying two lanes of traffic, curved deck.
Previously Surveyed?:	Statewide Bridge Survey
Alternatives:	Green, Orange, Red, Western
National Register Eligibility:	Not eligible



Facing west-southwest

Surveyed Resources

Resource Number:	300
Location or Address:	IH 37 northbound exit ramp to southbound SH 286 (Crosstown Expressway)
City & County:	Corpus Christi, Nueces County
Resource Name and/or TxDOT Bridge Number:	161780007406063
Property Type/Subtype:	TRANSPORTATION/Road-related/Highway Bridge
Building Form/Roof:	None/None
Wall/Roof Materials:	None/None
Architectural Style:	Prestressed concrete beam bridge
Construction Date:	1963
Description/Alterations:	859 feet, carrying two lanes of traffic, curved deck.
Previously Surveyed?:	Statewide Bridge Survey
Alternatives:	Green, Orange, Red, Western
National Register Eligibility:	Not eligible



Facing west-southwest

Surveyed Resources

Resource Number:	301
Location or Address:	IH 37 Overpass over North Brownlee Boulevard
City & County:	Corpus Christi, Nueces County
Resource Name and/or TxDOT Bridge Number:	161780007406065
Property Type/Subtype:	TRANSPORTATION/Road-related/Highway Bridge
Building Form/Roof:	None/None
Wall/Roof Materials:	None/None
Architectural Style:	Prestressed concrete beam bridge
Construction Date:	1963
Description/Alterations:	181 feet, carrying two lanes of traffic.
Previously Surveyed?:	Statewide Bridge Survey
Alternatives:	Green, Orange, Red, Western
National Register Eligibility:	Not eligible



Facing southwest

Surveyed Resources

Resource Number:	301
Location or Address:	IH 37 Overpass over North Brownlee Boulevard
City & County:	Corpus Christi, Nueces County
Resource Name and/or TxDOT Bridge Number:	161780007406065
Property Type/Subtype:	TRANSPORTATION/Road-related/Highway Bridge
Building Form/Roof:	None/None
Wall/Roof Materials:	None/None
Architectural Style:	Prestressed concrete beam bridge
Construction Date:	1963
Description/Alterations:	181 feet, carrying two lanes of traffic.
Previously Surveyed?:	Statewide Bridge Survey
Alternatives:	Green, Orange, Red, Western
National Register Eligibility:	Not eligible



Facing west

Surveyed Resources

Resource Number:	301
Location or Address:	IH 37 Overpass over North Brownlee Boulevard
City & County:	Corpus Christi, Nueces County
Resource Name and/or TxDOT Bridge Number:	161780007406065
Property Type/Subtype:	TRANSPORTATION/Road-related/Highway Bridge
Building Form/Roof:	None/None
Wall/Roof Materials:	None/None
Architectural Style:	Prestressed concrete beam bridge
Construction Date:	1963
Description/Alterations:	181 feet, carrying two lanes of traffic.
Previously Surveyed?:	Statewide Bridge Survey
Alternatives:	Green, Orange, Red, Western
National Register Eligibility:	Not eligible



Facing west

Surveyed Resources

Resource Number:	302
Location or Address:	SH 286 (Crosstown Expressway) Ramp northbound to southbound IH 37 over North Brownlee Blvd
City & County:	Corpus Christi, Nueces County
Resource Name and/or TxDOT Bridge Number:	161780032603062
Property Type/Subtype:	TRANSPORTATION/Road-related/Highway Bridge
Building Form/Roof:	None/None
Wall/Roof Materials:	None/None
Architectural Style:	Prestressed concrete beam bridge
Construction Date:	1963
Description/Alterations:	249 feet, carrying one lane of traffic.
Previously Surveyed?:	Statewide Bridge Survey
Alternatives:	Green, Orange, Red, Western
National Register Eligibility:	Not eligible



Facing south

Surveyed Resources

Resource Number:	302
Location or Address:	SH 286 (Crosstown Expressway) Ramp northbound to southbound IH 37 over North Brownlee Blvd
City & County:	Corpus Christi, Nueces County
Resource Name and/or TxDOT Bridge Number:	161780032603062
Property Type/Subtype:	TRANSPORTATION/Road-related/Highway Bridge
Building Form/Roof:	None/None
Wall/Roof Materials:	None/None
Architectural Style:	Prestressed concrete beam bridge
Construction Date:	1963
Description/Alterations:	249 feet, carrying one lane of traffic.
Previously Surveyed?:	Statewide Bridge Survey
Alternatives:	Green, Orange, Red, Western
National Register Eligibility:	Not eligible



Facing southwest

Surveyed Resources

Resource Number:	302
Location or Address:	SH 286 (Crosstown Expressway) Ramp northbound to southbound IH 37 over North Brownlee Blvd
City & County:	Corpus Christi, Nueces County
Resource Name and/or TxDOT Bridge Number:	161780032603062
Property Type/Subtype:	TRANSPORTATION/Road-related/Highway Bridge
Building Form/Roof:	None/None
Wall/Roof Materials:	None/None
Architectural Style:	Prestressed concrete beam bridge
Construction Date:	1963
Description/Alterations:	249 feet, carrying one lane of traffic.
Previously Surveyed?:	Statewide Bridge Survey
Alternatives:	Green, Orange, Red, Western
National Register Eligibility:	Not eligible



Facing west

Surveyed Resources

Resource Number:	303
Location or Address:	IH 37 southbound over North Brownlee Boulevard
City & County:	Corpus Christi, Nueces County
Resource Name and/or TxDOT Bridge Number:	161780007406064
Property Type/Subtype:	TRANSPORTATION/Road-related/Highway Bridge
Building Form/Roof:	None/None
Wall/Roof Materials:	None/None
Architectural Style:	Prestressed concrete beam bridge
Construction Date:	1963
Description/Alterations:	181 feet, carrying two lanes of traffic.
Previously Surveyed?:	Statewide Bridge Survey
Alternatives:	Green, Orange, Red, Western
National Register Eligibility:	Not eligible



Facing north

Surveyed Resources

Resource Number:	303
Location or Address:	IH 37 southbound over North Brownlee Boulevard
City & County:	Corpus Christi, Nueces County
Resource Name and/or TxDOT Bridge Number:	161780007406064
Property Type/Subtype:	TRANSPORTATION/Road-related/Highway Bridge
Building Form/Roof:	None/None
Wall/Roof Materials:	None/None
Architectural Style:	Prestressed concrete beam bridge
Construction Date:	1963
Description/Alterations:	181 feet, carrying two lanes of traffic.
Previously Surveyed?:	Statewide Bridge Survey
Alternatives:	Green, Orange, Red, Western
National Register Eligibility:	Not eligible



Facing west

Surveyed Resources

Resource Number:	303
Location or Address:	IH 37 southbound over North Brownlee Boulevard
City & County:	Corpus Christi, Nueces County
Resource Name and/or TxDOT Bridge Number:	161780007406064
Property Type/Subtype:	TRANSPORTATION/Road-related/Highway Bridge
Building Form/Roof:	None/None
Wall/Roof Materials:	None/None
Architectural Style:	Prestressed concrete beam bridge
Construction Date:	1963
Description/Alterations:	181 feet, carrying two lanes of traffic.
Previously Surveyed?:	Statewide Bridge Survey
Alternatives:	Green, Orange, Red, Western
National Register Eligibility:	Not eligible



Facing west

Surveyed Resources

Resource Number:	304
Location or Address:	715 Josephine Street
City & County:	Corpus Christi, Nueces County
Resource Name and/or TxDOT Bridge Number:	
Property Type/Subtype:	DOMESTIC/Single family dwelling
Building Form/Roof:	Rectangular/Side gable
Wall/Roof Materials:	Wood composite/Asphalt shingle
Architectural Style:	None
Construction Date:	c.1970
Description/Alterations:	Shed roof front porch with wood supports, replacement siding and windows.
Previously Surveyed?:	Not Previously Surveyed
Alternatives:	Green, Orange, Red, Western
National Register Eligibility:	Not eligible



Facing northwest

Surveyed Resources

Resource Number:	304
Location or Address:	715 Josephine Street
City & County:	Corpus Christi, Nueces County
Resource Name and/or TxDOT Bridge Number:	
Property Type/Subtype:	DOMESTIC/Single family dwelling
Building Form/Roof:	Rectangular/Side gable
Wall/Roof Materials:	Wood composite/Asphalt shingle
Architectural Style:	None
Construction Date:	c.1970
Description/Alterations:	Shed roof front porch with wood supports, replacement siding and windows.
Previously Surveyed?:	Not Previously Surveyed
Alternatives:	Green, Orange, Red, Western
National Register Eligibility:	Not eligible



Facing northeast

Surveyed Resources

Resource Number:	305
Location or Address:	717 Josephine Street
City & County:	Corpus Christi, Nueces County
Resource Name and/or TxDOT Bridge Number:	
Property Type/Subtype:	DOMESTIC/Single family dwelling
Building Form/Roof:	Rectangular/Hip
Wall/Roof Materials:	Wood/Asphalt shingle
Architectural Style:	Ranch - limited
Construction Date:	c.1930
Description/Alterations:	Recessed central entry, windows covered with hurricane shutters, attached garage at rear. May have been moved to this location c.1980.
Previously Surveyed?:	2007 Survey Number: 382
Alternatives:	Green, Orange, Red, Western
National Register Eligibility:	Not eligible



Facing west

Surveyed Resources

Resource Number:	305
Location or Address:	717 Josephine Street
City & County:	Corpus Christi, Nueces County
Resource Name and/or TxDOT Bridge Number:	
Property Type/Subtype:	DOMESTIC/Single family dwelling
Building Form/Roof:	Rectangular/Hip
Wall/Roof Materials:	Wood/Asphalt shingle
Architectural Style:	Ranch - limited
Construction Date:	c.1930
Description/Alterations:	Recessed central entry, windows covered with hurricane shutters, attached garage at rear. May have been moved to this location c.1980.
Previously Surveyed?:	2007 Survey Number: 382
Alternatives:	Green, Orange, Red, Western
National Register Eligibility:	Not eligible



Facing west

Surveyed Resources

Resource Number:	306
Location or Address:	721 Josephine Street
City & County:	Corpus Christi, Nueces County
Resource Name and/or TxDOT Bridge Number:	
Property Type/Subtype:	DOMESTIC/Single family dwelling
Building Form/Roof:	Rectangular/Complex
Wall/Roof Materials:	Permastone and wood/Asphalt shingle
Architectural Style:	None
Construction Date:	c.1930
Description/Alterations:	Hip roof main mass with projecting front gable entry porch with metal post supports, attached single car garage with side gable roof, windows covered by shutters.
Previously Surveyed?:	2007 Survey Number: 383
Alternatives:	Green, Orange, Red, Western
National Register Eligibility:	Not eligible



Facing southwest

Surveyed Resources

Resource Number:	306
Location or Address:	721 Josephine Street
City & County:	Corpus Christi, Nueces County
Resource Name and/or TxDOT Bridge Number:	
Property Type/Subtype:	DOMESTIC/Single family dwelling
Building Form/Roof:	Rectangular/Complex
Wall/Roof Materials:	Permastone and wood/Asphalt shingle
Architectural Style:	None
Construction Date:	c.1930
Description/Alterations:	Hip roof main mass with projecting front gable entry porch with metal post supports, attached single car garage with side gable roof, windows covered by shutters.
Previously Surveyed?:	2007 Survey Number: 383
Alternatives:	Green, Orange, Red, Western
National Register Eligibility:	Not eligible



Facing southeast

Surveyed Resources

Resource Number:	307
Location or Address:	713-715 Josephine Street
City & County:	Corpus Christi, Nueces County
Resource Name and/or TxDOT Bridge Number:	
Property Type/Subtype:	DOMESTIC/Multiple family dwelling
Building Form/Roof:	Irregular/Complex
Wall/Roof Materials:	Wood composite/Asphalt shingle
Architectural Style:	None
Construction Date:	c.1935
Description/Alterations:	Replacement composite wood siding and replacement vinyl windows, projecting front gable porch with original wood siding, exposed rafter tails, gable addition at rear. Appears to have been two buildings combined into one by c.1965.
Previously Surveyed?:	2007 Survey Number: 381
Alternatives:	Green, Orange, Red, Western
National Register Eligibility:	Not eligible



Facing southwest

Surveyed Resources

Resource Number:	307
Location or Address:	713-715 Josephine Street
City & County:	Corpus Christi, Nueces County
Resource Name and/or TxDOT Bridge Number:	
Property Type/Subtype:	DOMESTIC/Multiple family dwelling
Building Form/Roof:	Irregular/Complex
Wall/Roof Materials:	Wood composite/Asphalt shingle
Architectural Style:	None
Construction Date:	c.1935
Description/Alterations:	Replacement composite wood siding and replacement vinyl windows, projecting front gable porch with original wood siding, exposed rafter tails, gable addition at rear. Appears to have been two buildings combined into one by c.1965.
Previously Surveyed?:	2007 Survey Number: 381
Alternatives:	Green, Orange, Red, Western
National Register Eligibility:	Not eligible



Facing northwest

Surveyed Resources

Resource Number:	308
Location or Address:	714 Josephine Street
City & County:	Corpus Christi, Nueces County
Resource Name and/or TxDOT Bridge Number:	
Property Type/Subtype:	DOMESTIC/Single family dwelling
Building Form/Roof:	Rectangular/Hip
Wall/Roof Materials:	Wood/Asphalt shingle
Architectural Style:	None
Construction Date:	c.1940
Description/Alterations:	Exposed rafter tails, two-over-two and one-over-one aluminum frame windows, shed roof front porch with square wood supports.
Previously Surveyed?:	2007 Survey Number: 385
Alternatives:	Green, Orange, Red, Western
National Register Eligibility:	Not eligible



Facing southeast

Surveyed Resources

Resource Number:	308
Location or Address:	714 Josephine Street
City & County:	Corpus Christi, Nueces County
Resource Name and/or TxDOT Bridge Number:	
Property Type/Subtype:	DOMESTIC/Single family dwelling
Building Form/Roof:	Rectangular/Hip
Wall/Roof Materials:	Wood/Asphalt shingle
Architectural Style:	None
Construction Date:	c.1940
Description/Alterations:	Exposed rafter tails, two-over-two and one-over-one aluminum frame windows, shed roof front porch with square wood supports.
Previously Surveyed?:	2007 Survey Number: 385
Alternatives:	Green, Orange, Red, Western
National Register Eligibility:	Not eligible



Facing northeast

Surveyed Resources

Resource Number:	309
Location or Address:	718 Josephine Street
City & County:	Corpus Christi, Nueces County
Resource Name and/or TxDOT Bridge Number:	
Property Type/Subtype:	DOMESTIC/Single family dwelling
Building Form/Roof:	Rectangular/Hip
Wall/Roof Materials:	Wood/Asphalt shingle
Architectural Style:	None
Construction Date:	c.1935
Description/Alterations:	Boarded windows and doors, exposed rafter tails.
Previously Surveyed?:	2007 Survey Number: 384
Alternatives:	Green, Orange, Red, Western
National Register Eligibility:	Not eligible



Facing southeast

Surveyed Resources

Resource Number:	309
Location or Address:	718 Josephine Street
City & County:	Corpus Christi, Nueces County
Resource Name and/or TxDOT Bridge Number:	
Property Type/Subtype:	DOMESTIC/Single family dwelling
Building Form/Roof:	Rectangular/Hip
Wall/Roof Materials:	Wood/Asphalt shingle
Architectural Style:	None
Construction Date:	c.1935
Description/Alterations:	Boarded windows and doors, exposed rafter tails.
Previously Surveyed?:	2007 Survey Number: 384
Alternatives:	Green, Orange, Red, Western
National Register Eligibility:	Not eligible



Facing northeast

Surveyed Resources

Resource Number:	310
Location or Address:	c. 716 Josephine Street
City & County:	Corpus Christi, Nueces County
Resource Name and/or TxDOT Bridge Number:	
Property Type/Subtype:	DOMESTIC/Single family dwelling
Building Form/Roof:	Rectangular/Hip
Wall/Roof Materials:	Wood/Asphalt shingle
Architectural Style:	None
Construction Date:	c.1940
Description/Alterations:	Exposed rafter tails, two-over-two and one-over-one aluminum frame windows, shed roof front porch with square wood supports.
Previously Surveyed?:	2007 Survey Number: 386
Alternatives:	Green, Orange, Red, Western
National Register Eligibility:	Not eligible



Facing northeast

Surveyed Resources

Resource Number:	310
Location or Address:	c. 716 Josephine Street
City & County:	Corpus Christi, Nueces County
Resource Name and/or TxDOT Bridge Number:	
Property Type/Subtype:	DOMESTIC/Single family dwelling
Building Form/Roof:	Rectangular/Hip
Wall/Roof Materials:	Wood/Asphalt shingle
Architectural Style:	None
Construction Date:	c.1940
Description/Alterations:	Exposed rafter tails, two-over-two and one-over-one aluminum frame windows, shed roof front porch with square wood supports.
Previously Surveyed?:	2007 Survey Number: 386
Alternatives:	Green, Orange, Red, Western
National Register Eligibility:	Not eligible



Facing east

Surveyed Resources

Resource Number:	311
Location or Address:	c.721 Sam Rankin Street
City & County:	Corpus Christi, Nueces County
Resource Name and/or TxDOT Bridge Number:	
Property Type/Subtype:	DOMESTIC/Multiple family dwelling
Building Form/Roof:	Rectangular/Flat with parapet
Wall/Roof Materials:	Brick and stucco/Unknown and metal
Architectural Style:	None
Construction Date:	c.1925
Description/Alterations:	Two units. Left unit has replacement vinyl windows with pent awning and replacement front door. Right unit has parapet roof and full width porch with knee brackets, one-over-one aluminum frame windows, and wood door. Separate units until c.1970. Left unit originally a store (bakery) and right unit originally a dwelling.
Previously Surveyed?:	2007 Survey Number: 390
Alternatives:	Green, Orange, Red, Western
National Register Eligibility:	Not eligible



Facing west-northwest

Surveyed Resources

Resource Number:	311
Location or Address:	c.721 Sam Rankin Street
City & County:	Corpus Christi, Nueces County
Resource Name and/or TxDOT Bridge Number:	
Property Type/Subtype:	DOMESTIC/Multiple family dwelling
Building Form/Roof:	Rectangular/Flat with parapet
Wall/Roof Materials:	Brick and stucco/Unknown and metal
Architectural Style:	None
Construction Date:	c.1925
Description/Alterations:	Two units. Left unit has replacement vinyl windows with pent awning and replacement front door. Right unit has parapet roof and full width porch with knee brackets, one-over-one aluminum frame windows, and wood door. Separate units until c.1970. Left unit originally a store (bakery) and right unit originally a dwelling.
Previously Surveyed?:	2007 Survey Number: 390
Alternatives:	Green, Orange, Red, Western
National Register Eligibility:	Not eligible



Facing west-southwest

Surveyed Resources

Resource Number:	312
Location or Address:	724 Sam Rankin Street
City & County:	Corpus Christi, Nueces County
Resource Name and/or TxDOT Bridge Number:	
Property Type/Subtype:	DOMESTIC/Single family dwelling
Building Form/Roof:	Rectangular/Hip
Wall/Roof Materials:	Wood/Asphalt shingle
Architectural Style:	None
Construction Date:	c.1930
Description/Alterations:	Exposed rafter tails, windows covered, rear addition, integral porch with wood supports.
Previously Surveyed?:	2007 Survey Number: 410
Alternatives:	Green, Orange, Red, Western
National Register Eligibility:	Not eligible



Facing southeast

Surveyed Resources

Resource Number:	312
Location or Address:	724 Sam Rankin Street
City & County:	Corpus Christi, Nueces County
Resource Name and/or TxDOT Bridge Number:	
Property Type/Subtype:	DOMESTIC/Single family dwelling
Building Form/Roof:	Rectangular/Hip
Wall/Roof Materials:	Wood/Asphalt shingle
Architectural Style:	None
Construction Date:	c.1930
Description/Alterations:	Exposed rafter tails, windows covered, rear addition, integral porch with wood supports.
Previously Surveyed?:	2007 Survey Number: 410
Alternatives:	Green, Orange, Red, Western
National Register Eligibility:	Not eligible



Facing northeast

Surveyed Resources

Resource Number:	313
Location or Address:	726 Sam Rankin Street
City & County:	Corpus Christi, Nueces County
Resource Name and/or TxDOT Bridge Number:	
Property Type/Subtype:	DOMESTIC/Single family dwelling
Building Form/Roof:	Rectangular/Front gable
Wall/Roof Materials:	Wood/Asphalt shingle
Architectural Style:	None
Construction Date:	c.1925
Description/Alterations:	One-over-one aluminum frame windows, shed roof entry porch with exposed rafter tails, exposed rafter tails.
Previously Surveyed?:	2007 Survey Number: 392
Alternatives:	Green, Orange, Red, Western
National Register Eligibility:	Not eligible



Facing east-southeast

Surveyed Resources

Resource Number:	313
Location or Address:	726 Sam Rankin Street
City & County:	Corpus Christi, Nueces County
Resource Name and/or TxDOT Bridge Number:	
Property Type/Subtype:	DOMESTIC/Single family dwelling
Building Form/Roof:	Rectangular/Front gable
Wall/Roof Materials:	Wood/Asphalt shingle
Architectural Style:	None
Construction Date:	c.1925
Description/Alterations:	One-over-one aluminum frame windows, shed roof entry porch with exposed rafter tails, exposed rafter tails.
Previously Surveyed?:	2007 Survey Number: 392
Alternatives:	Green, Orange, Red, Western
National Register Eligibility:	Not eligible



Facing east-northeast

Surveyed Resources

Resource Number:	314
Location or Address:	1400 Leopard Street
City & County:	Corpus Christi, Nueces County
Resource Name and/or TxDOT Bridge Number:	Shaffer's Muffler & Automotive
Property Type/Subtype:	COMMERCE/Service Station
Building Form/Roof:	L-plan/Flat
Wall/Roof Materials:	Concrete block and glass/Unknown
Architectural Style:	Modern
Construction Date:	c.1960
Description/Alterations:	Office building with aluminum frame doors and glass walls and metal roof canopy connected to L-shaped building with seven service bays.
Previously Surveyed?:	Not Previously Surveyed
Alternatives:	Green
National Register Eligibility:	Not eligible



Facing west

Surveyed Resources

Resource Number:	314
Location or Address:	1400 Leopard Street
City & County:	Corpus Christi, Nueces County
Resource Name and/or TxDOT Bridge Number:	Shaffer's Muffler & Automotive
Property Type/Subtype:	COMMERCE/Service Station
Building Form/Roof:	L-plan/Flat
Wall/Roof Materials:	Concrete block and glass/Unknown
Architectural Style:	Modern
Construction Date:	c.1960
Description/Alterations:	Office building with aluminum frame doors and glass walls and metal roof canopy connected to L-shaped building with seven service bays.
Previously Surveyed?:	Not Previously Surveyed
Alternatives:	Green
National Register Eligibility:	Not eligible



Facing north

Surveyed Resources

Resource Number:	315
Location or Address:	1608 Leopard Street
City & County:	Corpus Christi, Nueces County
Resource Name and/or TxDOT Bridge Number:	
Property Type/Subtype:	DOMESTIC/Single family dwelling
Building Form/Roof:	Rectangular/Front gable with parapet
Wall/Roof Materials:	Stucco and wood/Asphalt shingle
Architectural Style:	None
Construction Date:	c.1925
Description/Alterations:	Two stories, originally commercial use on first floor (possibly), storefront windows boarded, recessed entry, six-over-six wood windows on second story, exposed rafter tails.
Previously Surveyed?:	2007 Survey Number: 377
Alternatives:	Green, Orange, Red, Western
National Register Eligibility:	Not eligible



Facing northwest

Surveyed Resources

Resource Number:	315
Location or Address:	1608 Leopard Street
City & County:	Corpus Christi, Nueces County
Resource Name and/or TxDOT Bridge Number:	
Property Type/Subtype:	DOMESTIC/Single family dwelling
Building Form/Roof:	Rectangular/Front gable with parapet
Wall/Roof Materials:	Stucco and wood/Asphalt shingle
Architectural Style:	None
Construction Date:	c.1925
Description/Alterations:	Two stories, originally commercial use on first floor (possibly), storefront windows boarded, recessed entry, six-over-six wood windows on second story, exposed rafter tails.
Previously Surveyed?:	2007 Survey Number: 377
Alternatives:	Green, Orange, Red, Western
National Register Eligibility:	Not eligible



Facing northeast

Surveyed Resources

Resource Number:	316
Location or Address:	1414 Leopard Street
City & County:	Corpus Christi, Nueces County
Resource Name and/or TxDOT Bridge Number:	
Property Type/Subtype:	DOMESTIC/Multiple family dwelling
Building Form/Roof:	Rectangular/Cross gable
Wall/Roof Materials:	Concrete block/Slate
Architectural Style:	Colonial Revival
Construction Date:	c.1905
Description/Alterations:	1.5 stories, multiple front gables on front (south) and side elevations, boarded windows and doors, full width porch on first story, patterned shingles and tripartite window, wall dormer.
Previously Surveyed?:	2007 Survey Number: 388
Alternatives:	Green
National Register Eligibility:	Eligible



Facing northeast

Surveyed Resources

Resource Number:	316
Location or Address:	1414 Leopard Street
City & County:	Corpus Christi, Nueces County
Resource Name and/or TxDOT Bridge Number:	
Property Type/Subtype:	DOMESTIC/Multiple family dwelling
Building Form/Roof:	Rectangular/Cross gable
Wall/Roof Materials:	Concrete block/Slate
Architectural Style:	Colonial Revival
Construction Date:	c.1905
Description/Alterations:	1.5 stories, multiple front gables on front (south) and side elevations, boarded windows and doors, full width porch on first story, patterned shingles and tripartite window, wall dormer.
Previously Surveyed?:	2007 Survey Number: 388
Alternatives:	Green
National Register Eligibility:	Eligible



Facing northwest

Surveyed Resources

Resource Number:	317
Location or Address:	1322 Leopard Street
City & County:	Corpus Christi, Nueces County
Resource Name and/or TxDOT Bridge Number:	Taqueria Banda's Mexican Restaurant
Property Type/Subtype:	COMMERCE/Restaurant
Building Form/Roof:	Irregular/Flat
Wall/Roof Materials:	Stucco/Unknown
Architectural Style:	None
Construction Date:	c.1925
Description/Alterations:	Replacement metal roof awning, replacement aluminum frame windows, aluminum frame entry door. Originally filling station, original canopy removed between 1931 and 1950.
Previously Surveyed?:	Not Previously Surveyed
Alternatives:	Green
National Register Eligibility:	Not eligible



Facing north

Surveyed Resources

Resource Number:	317
Location or Address:	1322 Leopard Street
City & County:	Corpus Christi, Nueces County
Resource Name and/or TxDOT Bridge Number:	Taqueria Banda's Mexican Restaurant
Property Type/Subtype:	COMMERCE/Restaurant
Building Form/Roof:	Irregular/Flat
Wall/Roof Materials:	Stucco/Unknown
Architectural Style:	None
Construction Date:	c.1925
Description/Alterations:	Replacement metal roof awning, replacement aluminum frame windows, aluminum frame entry door. Originally filling station, original canopy removed between 1931 and 1950.
Previously Surveyed?:	Not Previously Surveyed
Alternatives:	Green
National Register Eligibility:	Not eligible



Facing north

Surveyed Resources

Resource Number:	318
Location or Address:	1320 Leopard Street
City & County:	Corpus Christi, Nueces County
Resource Name and/or TxDOT Bridge Number:	Garry Office Machines
Property Type/Subtype:	COMMERCE/Office Building
Building Form/Roof:	Rectangular/Flat
Wall/Roof Materials:	Wood composite/Unknown
Architectural Style:	None
Construction Date:	c.1925
Description/Alterations:	Tile roof canopy, recessed entry, altered storefront with replacement windows, metal fencing on windows.
Previously Surveyed?:	2007 Survey Number: 393
Alternatives:	Green
National Register Eligibility:	Not eligible



Facing north

Surveyed Resources

Resource Number:	318
Location or Address:	1320 Leopard Street
City & County:	Corpus Christi, Nueces County
Resource Name and/or TxDOT Bridge Number:	Garry Office Machines
Property Type/Subtype:	COMMERCE/Office Building
Building Form/Roof:	Rectangular/Flat
Wall/Roof Materials:	Wood composite/Unknown
Architectural Style:	None
Construction Date:	c.1925
Description/Alterations:	Tile roof canopy, recessed entry, altered storefront with replacement windows, metal fencing on windows.
Previously Surveyed?:	2007 Survey Number: 393
Alternatives:	Green
National Register Eligibility:	Not eligible



Facing northwest

Surveyed Resources

Resource Number:	319
Location or Address:	1312 Leopard Street
City & County:	Corpus Christi, Nueces County
Resource Name and/or TxDOT Bridge Number:	
Property Type/Subtype:	COMMERCE/Office Building
Building Form/Roof:	Rectangular/Flat
Wall/Roof Materials:	Stucco/Unknown
Architectural Style:	None
Construction Date:	c.1955
Description/Alterations:	Replacement doors and surround, recessed entry, replacement stucco with diamond pattern near roof, recessed garage bay on west elevation.
Previously Surveyed?:	Not Previously Surveyed
Alternatives:	Green
National Register Eligibility:	Not eligible



Facing northeast

Surveyed Resources

Resource Number:	319
Location or Address:	1312 Leopard Street
City & County:	Corpus Christi, Nueces County
Resource Name and/or TxDOT Bridge Number:	
Property Type/Subtype:	COMMERCE/Office Building
Building Form/Roof:	Rectangular/Flat
Wall/Roof Materials:	Stucco/Unknown
Architectural Style:	None
Construction Date:	c.1955
Description/Alterations:	Replacement doors and surround, recessed entry, replacement stucco with diamond pattern near roof, recessed garage bay on west elevation.
Previously Surveyed?:	Not Previously Surveyed
Alternatives:	Green
National Register Eligibility:	Not eligible



Facing northwest

Surveyed Resources

Resource Number:	320
Location or Address:	1302 Leopard Street
City & County:	Corpus Christi, Nueces County
Resource Name and/or TxDOT Bridge Number:	Brooks Tires
Property Type/Subtype:	COMMERCE/Auto Service
Building Form/Roof:	L-plan/Flat
Wall/Roof Materials:	Brick, metal, and glass/Unknown
Architectural Style:	None
Construction Date:	c.1935
Description/Alterations:	Office area dates to c.1935, drive in service bays date to c.1965, main office area has replacement storefront and metal at roofline.
Previously Surveyed?:	Not Previously Surveyed
Alternatives:	Green
National Register Eligibility:	Not eligible



Facing northeast

Surveyed Resources

Resource Number:	320
Location or Address:	1302 Leopard Street
City & County:	Corpus Christi, Nueces County
Resource Name and/or TxDOT Bridge Number:	Brooks Tires
Property Type/Subtype:	COMMERCE/Auto Service
Building Form/Roof:	L-plan/Flat
Wall/Roof Materials:	Brick, metal, and glass/Unknown
Architectural Style:	None
Construction Date:	c.1935
Description/Alterations:	Office area dates to c.1935, drive in service bays date to c.1965, main office area has replacement storefront and metal at roofline.
Previously Surveyed?:	Not Previously Surveyed
Alternatives:	Green
National Register Eligibility:	Not eligible



Facing northwest

Surveyed Resources

Resource Number:	321
Location or Address:	SH 286 (Crosstown Expressway) southbound over Leopard Street
City & County:	Corpus Christi, Nueces County
Resource Name and/or TxDOT Bridge Number:	161780032603013
Property Type/Subtype:	TRANSPORTATION/Road-related/Highway Bridge
Building Form/Roof:	None/None
Wall/Roof Materials:	None/None
Architectural Style:	Prestressed concrete beam bridge
Construction Date:	1963
Description/Alterations:	181 feet, carrying two lanes of traffic.
Previously Surveyed?:	Statewide Bridge Survey
Alternatives:	Green, Orange, Red, Western
National Register Eligibility:	Not eligible



Facing east-northeast

Surveyed Resources

Resource Number:	321
Location or Address:	SH 286 (Crosstown Expressway) southbound over Leopard Street
City & County:	Corpus Christi, Nueces County
Resource Name and/or TxDOT Bridge Number:	161780032603013
Property Type/Subtype:	TRANSPORTATION/Road-related/Highway Bridge
Building Form/Roof:	None/None
Wall/Roof Materials:	None/None
Architectural Style:	Prestressed concrete beam bridge
Construction Date:	1963
Description/Alterations:	181 feet, carrying two lanes of traffic.
Previously Surveyed?:	Statewide Bridge Survey
Alternatives:	Green, Orange, Red, Western
National Register Eligibility:	Not eligible



Facing north

Surveyed Resources

Resource Number:	321
Location or Address:	SH 286 (Crosstown Expressway) southbound over Leopard Street
City & County:	Corpus Christi, Nueces County
Resource Name and/or TxDOT Bridge Number:	161780032603013
Property Type/Subtype:	TRANSPORTATION/Road-related/Highway Bridge
Building Form/Roof:	None/None
Wall/Roof Materials:	None/None
Architectural Style:	Prestressed concrete beam bridge
Construction Date:	1963
Description/Alterations:	181 feet, carrying two lanes of traffic.
Previously Surveyed?:	Statewide Bridge Survey
Alternatives:	Green, Orange, Red, Western
National Register Eligibility:	Not eligible



Facing north

Surveyed Resources

Resource Number:	322
Location or Address:	IH 37 southbound Exit Ramp to southbound SH 286 (Crosstown Expressway)/SH 286 northbound to IH 37 southbound over Leopard Street
City & County:	Corpus Christi, Nueces County
Resource Name and/or TxDOT Bridge Number:	161780032603014
Property Type/Subtype:	TRANSPORTATION/Road-related/Highway Bridge
Building Form/Roof:	None/None
Wall/Roof Materials:	None/None
Architectural Style:	Prestressed concrete beam bridge
Construction Date:	1963
Description/Alterations:	181 feet, carrying two lanes of traffic.
Previously Surveyed?:	Statewide Bridge Survey
Alternatives:	Green, Orange, Red, Western
National Register Eligibility:	Not eligible



Facing southwest

Surveyed Resources

Resource Number:	322
Location or Address:	IH 37 southbound Exit Ramp to southbound SH 286 (Crosstown Expressway)/SH 286 northbound to IH 37 southbound over Leopard Street
City & County:	Corpus Christi, Nueces County
Resource Name and/or TxDOT Bridge Number:	161780032603014
Property Type/Subtype:	TRANSPORTATION/Road-related/Highway Bridge
Building Form/Roof:	None/None
Wall/Roof Materials:	None/None
Architectural Style:	Prestressed concrete beam bridge
Construction Date:	1963
Description/Alterations:	181 feet, carrying two lanes of traffic.
Previously Surveyed?:	Statewide Bridge Survey
Alternatives:	Green, Orange, Red, Western
National Register Eligibility:	Not eligible



Facing north

Surveyed Resources

Resource Number:	322
Location or Address:	IH 37 southbound Exit Ramp to southbound SH 286 (Crosstown Expressway)/SH 286 northbound to IH 37 southbound over Leopard Street
City & County:	Corpus Christi, Nueces County
Resource Name and/or TxDOT Bridge Number:	161780032603014
Property Type/Subtype:	TRANSPORTATION/Road-related/Highway Bridge
Building Form/Roof:	None/None
Wall/Roof Materials:	None/None
Architectural Style:	Prestressed concrete beam bridge
Construction Date:	1963
Description/Alterations:	181 feet, carrying two lanes of traffic.
Previously Surveyed?:	Statewide Bridge Survey
Alternatives:	Green, Orange, Red, Western
National Register Eligibility:	Not eligible



Facing north

Surveyed Resources

Resource Number:	323
Location or Address:	c.1601 Leopard Street
City & County:	Corpus Christi, Nueces County
Resource Name and/or TxDOT Bridge Number:	
Property Type/Subtype:	COMMERCE/Auto Service Station
Building Form/Roof:	Oblong box/Flat
Wall/Roof Materials:	Stucco, tile, and concrete block/Unknown
Architectural Style:	None
Construction Date:	c.1960
Description/Alterations:	Oblong box building with wood shingle roof canopy with three storefront bays, addition of three service bays faced with tile (dates to c.1980) (all on north elevation), boarded windows and doors, rear addition with two service bays. Attached carport on east elevation.
Previously Surveyed?:	2007 Survey Number: 378
Alternatives:	Green, Orange, Red, Western
National Register Eligibility:	Not eligible



Facing southwest

Surveyed Resources

Resource Number:	323
Location or Address:	c.1601 Leopard Street
City & County:	Corpus Christi, Nueces County
Resource Name and/or TxDOT Bridge Number:	
Property Type/Subtype:	COMMERCE/Auto Service Station
Building Form/Roof:	Oblong box/Flat
Wall/Roof Materials:	Stucco, tile, and concrete block/Unknown
Architectural Style:	None
Construction Date:	c.1960
Description/Alterations:	Oblong box building with wood shingle roof canopy with three storefront bays, addition of three service bays faced with tile (dates to c.1980) (all on north elevation), boarded windows and doors, rear addition with two service bays. Attached carport on east elevation.
Previously Surveyed?:	2007 Survey Number: 378
Alternatives:	Green, Orange, Red, Western
National Register Eligibility:	Not eligible



Facing southeast

Surveyed Resources

Resource Number:	324a
Location or Address:	1519 Leopard Street
City & County:	Corpus Christi, Nueces County
Resource Name and/or TxDOT Bridge Number:	Rod's Auto Sales
Property Type/Subtype:	COMMERCE/Auto Sales
Building Form/Roof:	House with canopy/Side gable
Wall/Roof Materials:	Stucco and wood/Asphalt shingle
Architectural Style:	None
Construction Date:	c.1935
Description/Alterations:	Originally a Pure Oil station. Replacement storefront windows, projecting front gable with attached canopy.
Previously Surveyed?:	2007 Survey Number: 379
Alternatives:	Green, Orange, Red, Western
National Register Eligibility:	Not eligible



Facing southwest

Surveyed Resources

Resource Number:	324a
Location or Address:	1519 Leopard Street
City & County:	Corpus Christi, Nueces County
Resource Name and/or TxDOT Bridge Number:	Rod's Auto Sales
Property Type/Subtype:	COMMERCE/Auto Sales
Building Form/Roof:	House with canopy/Side gable
Wall/Roof Materials:	Stucco and wood/Asphalt shingle
Architectural Style:	None
Construction Date:	c.1935
Description/Alterations:	Originally a Pure Oil station. Replacement storefront windows, projecting front gable with attached canopy.
Previously Surveyed?:	2007 Survey Number: 379
Alternatives:	Green, Orange, Red, Western
National Register Eligibility:	Not eligible



Facing southeast

Surveyed Resources

Resource Number:	324b
Location or Address:	1519 Leopard Street
City & County:	Corpus Christi, Nueces County
Resource Name and/or TxDOT Bridge Number:	Rod's Auto Sales
Property Type/Subtype:	COMMERCE/Garage
Building Form/Roof:	Rectangular/Front gable
Wall/Roof Materials:	Metal/Metal
Architectural Style:	None
Construction Date:	c.2000
Description/Alterations:	Detached non-historic-age garage at rear of property.
Previously Surveyed?:	Not Previously Surveyed
Alternatives:	Green, Orange, Red, Western
National Register Eligibility:	Not eligible



Facing southeast

Surveyed Resources

Resource Number:	325
Location or Address:	924 Padre Street
City & County:	Corpus Christi, Nueces County
Resource Name and/or TxDOT Bridge Number:	
Property Type/Subtype:	RECREATION AND CULTURE/Historic marker
Building Form/Roof:	None/None
Wall/Roof Materials:	None/None
Architectural Style:	Aluminum plaque on pole
Construction Date:	1978
Description/Alterations:	Non-historic-age OTHM for "Solomon Coles and Solomon Coles School."
Previously Surveyed?:	2007 Survey Number: 084
Alternatives:	Green, Orange, Red, Western
National Register Eligibility:	Not eligible



Facing west-northwest

Surveyed Resources

Resource Number:	325
Location or Address:	924 Padre Street
City & County:	Corpus Christi, Nueces County
Resource Name and/or TxDOT Bridge Number:	
Property Type/Subtype:	RECREATION AND CULTURE/Historic marker
Building Form/Roof:	None/None
Wall/Roof Materials:	None/None
Architectural Style:	Aluminum plaque on pole
Construction Date:	1978
Description/Alterations:	Non-historic-age OTHM for "Solomon Coles and Solomon Coles School."
Previously Surveyed?:	2007 Survey Number: 084
Alternatives:	Green, Orange, Red, Western
National Register Eligibility:	Not eligible

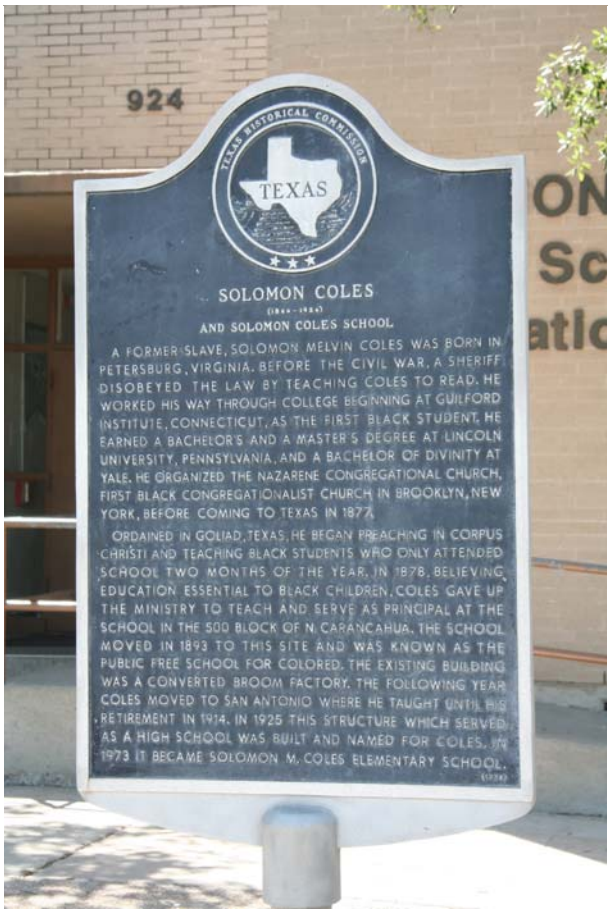

Facing west-northwest

Surveyed Resources

Resource Number:	326
Location or Address:	Tancahua Street (southbound) over IH 37
City & County:	Corpus Christi, Nueces County
Resource Name and/or TxDOT Bridge Number:	161780007406173
Property Type/Subtype:	TRANSPORTATION/Road-related/Highway Bridge
Building Form/Roof:	None/None
Wall/Roof Materials:	None/None
Architectural Style:	Prestressed concrete beam bridge
Construction Date:	1959
Description/Alterations:	320 feet, carrying two lanes of traffic.
Previously Surveyed?:	Statewide Bridge Survey
Alternatives:	Green
National Register Eligibility:	Not eligible



Facing west-southwest

Surveyed Resources

Resource Number:	326
Location or Address:	Tancahua Street (southbound) over IH 37
City & County:	Corpus Christi, Nueces County
Resource Name and/or TxDOT Bridge Number:	161780007406173
Property Type/Subtype:	TRANSPORTATION/Road-related/Highway Bridge
Building Form/Roof:	None/None
Wall/Roof Materials:	None/None
Architectural Style:	Prestressed concrete beam bridge
Construction Date:	1959
Description/Alterations:	320 feet, carrying two lanes of traffic.
Previously Surveyed?:	Statewide Bridge Survey
Alternatives:	Green
National Register Eligibility:	Not eligible



Facing south

Surveyed Resources

Resource Number:	326
Location or Address:	Tancahua Street (southbound) over IH 37
City & County:	Corpus Christi, Nueces County
Resource Name and/or TxDOT Bridge Number:	161780007406173
Property Type/Subtype:	TRANSPORTATION/Road-related/Highway Bridge
Building Form/Roof:	None/None
Wall/Roof Materials:	None/None
Architectural Style:	Prestressed concrete beam bridge
Construction Date:	1959
Description/Alterations:	320 feet, carrying two lanes of traffic.
Previously Surveyed?:	Statewide Bridge Survey
Alternatives:	Green
National Register Eligibility:	Not eligible



Facing south

Surveyed Resources

Resource Number:	327
Location or Address:	Carancahua Street (northbound) over IH 37
City & County:	Corpus Christi, Nueces County
Resource Name and/or TxDOT Bridge Number:	161780007406172
Property Type/Subtype:	TRANSPORTATION/Road-related/Highway Bridge
Building Form/Roof:	None/None
Wall/Roof Materials:	None/None
Architectural Style:	Prestressed concrete beam bridge
Construction Date:	1959
Description/Alterations:	370 feet, carrying two lanes of traffic.
Previously Surveyed?:	Statewide Bridge Survey
Alternatives:	Green
National Register Eligibility:	Not eligible



Facing east

Surveyed Resources

Resource Number:	327
Location or Address:	Carancahua Street (northbound) over IH 37
City & County:	Corpus Christi, Nueces County
Resource Name and/or TxDOT Bridge Number:	161780007406172
Property Type/Subtype:	TRANSPORTATION/Road-related/Highway Bridge
Building Form/Roof:	None/None
Wall/Roof Materials:	None/None
Architectural Style:	Prestressed concrete beam bridge
Construction Date:	1959
Description/Alterations:	370 feet, carrying two lanes of traffic.
Previously Surveyed?:	Statewide Bridge Survey
Alternatives:	Green
National Register Eligibility:	Not eligible



Facing south

Surveyed Resources

Resource Number:	327
Location or Address:	Carancahua Street (northbound) over IH 37
City & County:	Corpus Christi, Nueces County
Resource Name and/or TxDOT Bridge Number:	161780007406172
Property Type/Subtype:	TRANSPORTATION/Road-related/Highway Bridge
Building Form/Roof:	None/None
Wall/Roof Materials:	None/None
Architectural Style:	Prestressed concrete beam bridge
Construction Date:	1959
Description/Alterations:	370 feet, carrying two lanes of traffic.
Previously Surveyed?:	Statewide Bridge Survey
Alternatives:	Green
National Register Eligibility:	Not eligible



Facing south

Surveyed Resources

Resource Number:	327
Location or Address:	Carancahua Street (northbound) over IH 37
City & County:	Corpus Christi, Nueces County
Resource Name and/or TxDOT Bridge Number:	161780007406172
Property Type/Subtype:	TRANSPORTATION/Road-related/Highway Bridge
Building Form/Roof:	None/None
Wall/Roof Materials:	None/None
Architectural Style:	Prestressed concrete beam bridge
Construction Date:	1959
Description/Alterations:	370 feet, carrying two lanes of traffic.
Previously Surveyed?:	Statewide Bridge Survey
Alternatives:	Green
National Register Eligibility:	Not eligible



Facing south-southwest

Surveyed Resources

Resource Number:	328
Location or Address:	1215 Winnebago Street
City & County:	Corpus Christi, Nueces County
Resource Name and/or TxDOT Bridge Number:	
Property Type/Subtype:	DOMESTIC/Single family dwelling
Building Form/Roof:	Rectangular/Cross gable
Wall/Roof Materials:	Wood/Asphalt shingle
Architectural Style:	None
Construction Date:	c.1925
Description/Alterations:	Boarded windows and doors.
Previously Surveyed?:	2007 Survey Number: 103
Alternatives:	Green, Orange, Red, Western
National Register Eligibility:	Not eligible



Facing southeast

Surveyed Resources

Resource Number:	328
Location or Address:	1215 Winnebago Street
City & County:	Corpus Christi, Nueces County
Resource Name and/or TxDOT Bridge Number:	
Property Type/Subtype:	DOMESTIC/Single family dwelling
Building Form/Roof:	Rectangular/Cross gable
Wall/Roof Materials:	Wood/Asphalt shingle
Architectural Style:	None
Construction Date:	c.1925
Description/Alterations:	Boarded windows and doors.
Previously Surveyed?:	2007 Survey Number: 103
Alternatives:	Green, Orange, Red, Western
National Register Eligibility:	Not eligible



Facing south

Surveyed Resources

Resource Number:	329
Location or Address:	1215 Winnebago Street
City & County:	Corpus Christi, Nueces County
Resource Name and/or TxDOT Bridge Number:	
Property Type/Subtype:	INDUSTRY/General industrial
Building Form/Roof:	Square/Flat
Wall/Roof Materials:	Concrete block/Unknown
Architectural Style:	None
Construction Date:	c.1935
Description/Alterations:	Boarded windows, not in use.
Previously Surveyed?:	2007 Survey Number: 102
Alternatives:	Green, Orange, Red, Western
National Register Eligibility:	Not eligible



Facing southeast

Surveyed Resources

Resource Number:	329
Location or Address:	1215 Winnebago Street
City & County:	Corpus Christi, Nueces County
Resource Name and/or TxDOT Bridge Number:	
Property Type/Subtype:	INDUSTRY/General industrial
Building Form/Roof:	Square/Flat
Wall/Roof Materials:	Concrete block/Unknown
Architectural Style:	None
Construction Date:	c.1935
Description/Alterations:	Boarded windows, not in use.
Previously Surveyed?:	2007 Survey Number: 102
Alternatives:	Green, Orange, Red, Western
National Register Eligibility:	Not eligible



Facing southwest

Surveyed Resources

Resource Number:	330
Location or Address:	c.1209 Winnebago Street
City & County:	Corpus Christi, Nueces County
Resource Name and/or TxDOT Bridge Number:	
Property Type/Subtype:	DOMESTIC/Multiple family dwelling
Building Form/Roof:	Rectangular/Side gable
Wall/Roof Materials:	Wood/Asphalt shingle
Architectural Style:	None
Construction Date:	c.1945
Description/Alterations:	Replacement two-over-two aluminum frame windows, boarded windows and doors.
Previously Surveyed?:	2007 Survey Number: 104
Alternatives:	Green, Orange, Red, Western
National Register Eligibility:	Not eligible



Facing southeast

Surveyed Resources

Resource Number:	330
Location or Address:	c.1209 Winnebago Street
City & County:	Corpus Christi, Nueces County
Resource Name and/or TxDOT Bridge Number:	
Property Type/Subtype:	DOMESTIC/Multiple family dwelling
Building Form/Roof:	Rectangular/Side gable
Wall/Roof Materials:	Wood/Asphalt shingle
Architectural Style:	None
Construction Date:	c.1945
Description/Alterations:	Replacement two-over-two aluminum frame windows, boarded windows and doors.
Previously Surveyed?:	2007 Survey Number: 104
Alternatives:	Green, Orange, Red, Western
National Register Eligibility:	Not eligible



Facing south

Surveyed Resources

Resource Number:	331
Location or Address:	1205 Winnebago Street
City & County:	Corpus Christi, Nueces County
Resource Name and/or TxDOT Bridge Number:	
Property Type/Subtype:	DOMESTIC/Single family dwelling
Building Form/Roof:	Rectangular/Hip
Wall/Roof Materials:	Wood/Asphalt shingles
Architectural Style:	None
Construction Date:	c.1935
Description/Alterations:	Exposed rafter ends, two doors at entrance, cutaway entry porch.
Previously Surveyed?:	2007 Survey Number: 105
Alternatives:	Green, Orange, Red, Western
National Register Eligibility:	Not eligible



Facing southeast

Surveyed Resources

Resource Number:	331
Location or Address:	1205 Winnebago Street
City & County:	Corpus Christi, Nueces County
Resource Name and/or TxDOT Bridge Number:	
Property Type/Subtype:	DOMESTIC/Single family dwelling
Building Form/Roof:	Rectangular/Hip
Wall/Roof Materials:	Wood/Asphalt shingles
Architectural Style:	None
Construction Date:	c.1935
Description/Alterations:	Exposed rafter ends, two doors at entrance, cutaway entry porch.
Previously Surveyed?:	2007 Survey Number: 105
Alternatives:	Green, Orange, Red, Western
National Register Eligibility:	Not eligible



Facing southwest

Surveyed Resources

Resource Number:	332
Location or Address:	1203 Winnebago Street
City & County:	Corpus Christi, Nueces County
Resource Name and/or TxDOT Bridge Number:	
Property Type/Subtype:	DOMESTIC/Single family dwelling
Building Form/Roof:	Rectangular/Hip
Wall/Roof Materials:	Wood/Asphalt shingle
Architectural Style:	None
Construction Date:	c.1935
Description/Alterations:	Exposed rafter tails, entrance on north elevation, cutaway entry porch, two-over-two aluminum frame windows.
Previously Surveyed?:	2007 Survey Number: 093
Alternatives:	Green, Orange, Red, Western
National Register Eligibility:	Not eligible



Facing southeast

Surveyed Resources

Resource Number:	332
Location or Address:	1203 Winnebago Street
City & County:	Corpus Christi, Nueces County
Resource Name and/or TxDOT Bridge Number:	
Property Type/Subtype:	DOMESTIC/Single family dwelling
Building Form/Roof:	Rectangular/Hip
Wall/Roof Materials:	Wood/Asphalt shingle
Architectural Style:	None
Construction Date:	c.1935
Description/Alterations:	Exposed rafter tails, entrance on north elevation, cutaway entry porch, two-over-two aluminum frame windows.
Previously Surveyed?:	2007 Survey Number: 093
Alternatives:	Green, Orange, Red, Western
National Register Eligibility:	Not eligible



Facing southwest

Surveyed Resources

Resource Number:	333
Location or Address:	924 Waco Street
City & County:	Corpus Christi, Nueces County
Resource Name and/or TxDOT Bridge Number:	
Property Type/Subtype:	DOMESTIC/Single family dwelling
Building Form/Roof:	Rectangular/Cross gable
Wall/Roof Materials:	Wood/Rolled felt
Architectural Style:	None
Construction Date:	c.1910
Description/Alterations:	Two entrances on west elevation, one-over-one double hung wood sash windows.
Previously Surveyed?:	2007 Survey Number: 088
Alternatives:	Green, Orange, Red, Western
National Register Eligibility:	Not eligible



Facing northeast

Surveyed Resources

Resource Number:	333
Location or Address:	924 Waco Street
City & County:	Corpus Christi, Nueces County
Resource Name and/or TxDOT Bridge Number:	
Property Type/Subtype:	DOMESTIC/Single family dwelling
Building Form/Roof:	Rectangular/Cross gable
Wall/Roof Materials:	Wood/Rolled felt
Architectural Style:	None
Construction Date:	c.1910
Description/Alterations:	Two entrances on west elevation, one-over-one double hung wood sash windows.
Previously Surveyed?:	2007 Survey Number: 088
Alternatives:	Green, Orange, Red, Western
National Register Eligibility:	Not eligible



Facing southeast

Surveyed Resources

Resource Number:	334
Location or Address:	1017 Winnebago Street
City & County:	Corpus Christi, Nueces County
Resource Name and/or TxDOT Bridge Number:	
Property Type/Subtype:	DOMESTIC/Single family dwelling
Building Form/Roof:	Rectangular/Front gable
Wall/Roof Materials:	Wood/Rolled asphalt
Architectural Style:	None
Construction Date:	c.1925
Description/Alterations:	Replacement casement window, cutaway porch.
Previously Surveyed?:	2007 Survey Number: 089
Alternatives:	Green, Orange
National Register Eligibility:	Not eligible



Facing southwest

Surveyed Resources

Resource Number:	334
Location or Address:	1017 Winnebago Street
City & County:	Corpus Christi, Nueces County
Resource Name and/or TxDOT Bridge Number:	
Property Type/Subtype:	DOMESTIC/Single family dwelling
Building Form/Roof:	Rectangular/Front gable
Wall/Roof Materials:	Wood/Rolled asphalt
Architectural Style:	None
Construction Date:	c.1925
Description/Alterations:	Replacement casement window, cutaway porch.
Previously Surveyed?:	2007 Survey Number: 089
Alternatives:	Green, Orange
National Register Eligibility:	Not eligible



Facing southeast

Surveyed Resources

Resource Number:	335
Location or Address:	1015 Winnebago Street
City & County:	Corpus Christi, Nueces County
Resource Name and/or TxDOT Bridge Number:	
Property Type/Subtype:	DOMESTIC/Single family dwelling
Building Form/Roof:	Rectangular/Hip
Wall/Roof Materials:	Wood/Rolled asphalt
Architectural Style:	None
Construction Date:	c.1925
Description/Alterations:	Shed roof entry porch with knee brackets, replacement aluminum two-over-two windows.
Previously Surveyed?:	2007 Survey Number: 090
Alternatives:	Green, Orange, Red, Western
National Register Eligibility:	Not eligible



Facing south

Surveyed Resources

Resource Number:	335
Location or Address:	1015 Winnebago Street
City & County:	Corpus Christi, Nueces County
Resource Name and/or TxDOT Bridge Number:	
Property Type/Subtype:	DOMESTIC/Single family dwelling
Building Form/Roof:	Rectangular/Hip
Wall/Roof Materials:	Wood/Rolled asphalt
Architectural Style:	None
Construction Date:	c.1925
Description/Alterations:	Shed roof entry porch with knee brackets, replacement aluminum two-over-two windows.
Previously Surveyed?:	2007 Survey Number: 090
Alternatives:	Green, Orange, Red, Western
National Register Eligibility:	Not eligible



Facing southeast

Surveyed Resources

Resource Number:	336
Location or Address:	c. 1013 Winnebago Street
City & County:	Corpus Christi, Nueces County
Resource Name and/or TxDOT Bridge Number:	
Property Type/Subtype:	DOMESTIC/Single family dwelling
Building Form/Roof:	Rectangular/Front gable
Wall/Roof Materials:	Plywood/Asphalt shingle
Architectural Style:	None
Construction Date:	c.1930
Description/Alterations:	Integral shed roof garage addition on east elevation, integral porch with wood supports, one-over-one aluminum frame window, exposed rafter tails on west elevation.
Previously Surveyed?:	Not Previously Surveyed
Alternatives:	Green, Orange, Red, Western
National Register Eligibility:	Not eligible



Facing southwest

Surveyed Resources

Resource Number:	336
Location or Address:	c. 1013 Winnebago Street
City & County:	Corpus Christi, Nueces County
Resource Name and/or TxDOT Bridge Number:	
Property Type/Subtype:	DOMESTIC/Single family dwelling
Building Form/Roof:	Rectangular/Front gable
Wall/Roof Materials:	Plywood/Asphalt shingle
Architectural Style:	None
Construction Date:	c.1930
Description/Alterations:	Integral shed roof garage addition on east elevation, integral porch with wood supports, one-over-one aluminum frame window, exposed rafter tails on west elevation.
Previously Surveyed?:	Not Previously Surveyed
Alternatives:	Green, Orange, Red, Western
National Register Eligibility:	Not eligible



Facing southeast

Surveyed Resources

Resource Number:	337
Location or Address:	920 Alameda Street
City & County:	Corpus Christi, Nueces County
Resource Name and/or TxDOT Bridge Number:	
Property Type/Subtype:	DOMESTIC/Multiple family dwelling
Building Form/Roof:	Rectangular/Side gable
Wall/Roof Materials:	Wood/Asphalt shingle
Architectural Style:	None
Construction Date:	c.1945
Description/Alterations:	Some one-over-one replacement windows and replacement doors, other boarded windows and doors. Portions of the building date to the 1940s, but as one unit it first appears on the 1956 aerial photograph of Corpus Christi.
Previously Surveyed?:	2007 Survey Number: 101
Alternatives:	Green, Orange, Red, Western
National Register Eligibility:	Not eligible



Facing south-southeast

Surveyed Resources

Resource Number:	337
Location or Address:	920 Alameda Street
City & County:	Corpus Christi, Nueces County
Resource Name and/or TxDOT Bridge Number:	
Property Type/Subtype:	DOMESTIC/Multiple family dwelling
Building Form/Roof:	Rectangular/Side gable
Wall/Roof Materials:	Wood/Asphalt shingle
Architectural Style:	None
Construction Date:	c.1945
Description/Alterations:	Some one-over-one replacement windows and replacement doors, other boarded windows and doors. Portions of the building date to the 1940s, but as one unit it first appears on the 1956 aerial photograph of Corpus Christi.
Previously Surveyed?:	2007 Survey Number: 101
Alternatives:	Green, Orange, Red, Western
National Register Eligibility:	Not eligible



Facing southeast (courtesy of Google Maps)

Surveyed Resources

Resource Number:	338
Location or Address:	917 Staples Street
City & County:	Corpus Christi, Nueces County
Resource Name and/or TxDOT Bridge Number:	
Property Type/Subtype:	DOMESTIC/Single family dwelling
Building Form/Roof:	Rectangular/Side gable
Wall/Roof Materials:	Wood/Asphalt shingle
Architectural Style:	None
Construction Date:	c.1935
Description/Alterations:	Shed roof entry porch with square wood supports, two-over-two aluminum frame windows.
Previously Surveyed?:	2007 Survey Number: 094
Alternatives:	Green, Orange, Red, Western
National Register Eligibility:	Not eligible



Facing west-southwest

Surveyed Resources

Resource Number:	338
Location or Address:	917 Staples Street
City & County:	Corpus Christi, Nueces County
Resource Name and/or TxDOT Bridge Number:	
Property Type/Subtype:	DOMESTIC/Single family dwelling
Building Form/Roof:	Rectangular/Side gable
Wall/Roof Materials:	Wood/Asphalt shingle
Architectural Style:	None
Construction Date:	c.1935
Description/Alterations:	Shed roof entry porch with square wood supports, two-over-two aluminum frame windows.
Previously Surveyed?:	2007 Survey Number: 094
Alternatives:	Green, Orange, Red, Western
National Register Eligibility:	Not eligible



Facing west

Surveyed Resources

Resource Number:	339a
Location or Address:	1122 Winnebago Street
City & County:	Corpus Christi, Nueces County
Resource Name and/or TxDOT Bridge Number:	Bekins (Corpus Christi Transfer Company)
Property Type/Subtype:	COMMERCE/Warehouse
Building Form/Roof:	Rectangular/Flat
Wall/Roof Materials:	Concrete and concrete block/Unknown
Architectural Style:	None
Construction Date:	c.1925
Description/Alterations:	Entrance on south elevation, loading dock on west elevation with multiple garage doors, fixed-light windows, wire cut brick building at rear elevation, replacement fixed-light windows on front elevation, decorative concrete panels, attached building with parapet on rear elevation facing Staples Street. Large warehouse building attached at rear covered with stucco, flat roof, loading dock on west elevation with garage doors.
Previously Surveyed?:	2007 Survey Number: 092
Alternatives:	Green, Orange, Red, Western
National Register Eligibility:	Not eligible



Facing northwest

Surveyed Resources

Resource Number:	339a
Location or Address:	1122 Winnebago Street
City & County:	Corpus Christi, Nueces County
Resource Name and/or TxDOT Bridge Number:	Bekins (Corpus Christi Transfer Company)
Property Type/Subtype:	COMMERCE/Warehouse
Building Form/Roof:	Rectangular/Flat
Wall/Roof Materials:	Concrete and concrete block/Unknown
Architectural Style:	None
Construction Date:	c.1925
Description/Alterations:	Entrance on south elevation, loading dock on west elevation with multiple garage doors, fixed-light windows, wire cut brick building at rear elevation, replacement fixed-light windows on front elevation, decorative concrete panels, attached building with parapet on rear elevation facing Staples Street. Large warehouse building attached at rear covered with stucco, flat roof, loading dock on west elevation with garage doors.
Previously Surveyed?:	2007 Survey Number: 092
Alternatives:	Green, Orange, Red, Western
National Register Eligibility:	Not eligible



Facing northwest

Surveyed Resources

Resource Number:	339a
Location or Address:	1122 Winnebago Street
City & County:	Corpus Christi, Nueces County
Resource Name and/or TxDOT Bridge Number:	Bekins (Corpus Christi Transfer Company)
Property Type/Subtype:	COMMERCE/Warehouse
Building Form/Roof:	Rectangular/Flat
Wall/Roof Materials:	Concrete and concrete block/Unknown
Architectural Style:	None
Construction Date:	c.1925
Description/Alterations:	Entrance on south elevation, loading dock on west elevation with multiple garage doors, fixed-light windows, wire cut brick building at rear elevation, replacement fixed-light windows on front elevation, decorative concrete panels, attached building with parapet on rear elevation facing Staples Street. Large warehouse building attached at rear covered with stucco, flat roof, loading dock on west elevation with garage doors.
Previously Surveyed?:	2007 Survey Number: 092
Alternatives:	Green, Orange, Red, Western
National Register Eligibility:	Not eligible



Facing northeast

Surveyed Resources

Resource Number:	339a
Location or Address:	1122 Winnebago Street
City & County:	Corpus Christi, Nueces County
Resource Name and/or TxDOT Bridge Number:	Bekins (Corpus Christi Transfer Company)
Property Type/Subtype:	COMMERCE/Warehouse
Building Form/Roof:	Rectangular/Flat
Wall/Roof Materials:	Concrete and concrete block/Unknown
Architectural Style:	None
Construction Date:	c.1925
Description/Alterations:	Entrance on south elevation, loading dock on west elevation with multiple garage doors, fixed-light windows, wire cut brick building at rear elevation, replacement fixed-light windows on front elevation, decorative concrete panels, attached building with parapet on rear elevation facing Staples Street. Large warehouse building attached at rear covered with stucco, flat roof, loading dock on west elevation with garage doors.
Previously Surveyed?:	2007 Survey Number: 092
Alternatives:	Green, Orange, Red, Western
National Register Eligibility:	Not eligible



Facing southeast

Surveyed Resources

Resource Number:	339b
Location or Address:	1122 Winnebago Street
City & County:	Corpus Christi, Nueces County
Resource Name and/or TxDOT Bridge Number:	Bekins (Corpus Christi Transfer Company)
Property Type/Subtype:	COMMERCE/Warehouse
Building Form/Roof:	Rectangular/Front gable
Wall/Roof Materials:	Metal/Metal
Architectural Style:	None
Construction Date:	c.1995
Description/Alterations:	Large warehouse building at rear of property, garage doors on east elevation, entrance on south elevation, obscured by trucks.
Previously Surveyed?:	Not Previously Surveyed
Alternatives:	Green, Orange, Red, Western
National Register Eligibility:	Not eligible



Facing southwest

Surveyed Resources

Resource Number:	340
Location or Address:	920 Waco Street
City & County:	Corpus Christi, Nueces County
Resource Name and/or TxDOT Bridge Number:	
Property Type/Subtype:	DOMESTIC/Single family dwelling
Building Form/Roof:	Rectangular/Front gable
Wall/Roof Materials:	Wood/Asphalt shingle
Architectural Style:	None
Construction Date:	c.1925
Description/Alterations:	Recessed entry, non-historic-age ramp, two-over-two aluminum frame windows, original screen door.
Previously Surveyed?:	2007 Survey Number: 087
Alternatives:	Green, Orange, Red, Western
National Register Eligibility:	Not eligible



Facing southeast

Surveyed Resources

Resource Number:	340
Location or Address:	920 Waco Street
City & County:	Corpus Christi, Nueces County
Resource Name and/or TxDOT Bridge Number:	
Property Type/Subtype:	DOMESTIC/Single family dwelling
Building Form/Roof:	Rectangular/Front gable
Wall/Roof Materials:	Wood/Asphalt shingle
Architectural Style:	None
Construction Date:	c.1925
Description/Alterations:	Recessed entry, non-historic-age ramp, two-over-two aluminum frame windows, original screen door.
Previously Surveyed?:	2007 Survey Number: 087
Alternatives:	Green, Orange, Red, Western
National Register Eligibility:	Not eligible



Facing northeast

Surveyed Resources

Resource Number:	341
Location or Address:	910 Martin Luther King Drive
City & County:	Corpus Christi, Nueces County
Resource Name and/or TxDOT Bridge Number:	
Property Type/Subtype:	DOMESTIC/Multiple family dwelling
Building Form/Roof:	Rectangular/Hip
Wall/Roof Materials:	Wood/Asphalt shingle
Architectural Style:	None
Construction Date:	c.1960
Description/Alterations:	Two-over-two aluminum frame windows, four units with individual driveways.
Previously Surveyed?:	Not Previously Surveyed
Alternatives:	Green, Orange, Red, Western
National Register Eligibility:	Not eligible



Facing northeast

Surveyed Resources

Resource Number:	341
Location or Address:	910 Martin Luther King Drive
City & County:	Corpus Christi, Nueces County
Resource Name and/or TxDOT Bridge Number:	
Property Type/Subtype:	DOMESTIC/Multiple family dwelling
Building Form/Roof:	Rectangular/Hip
Wall/Roof Materials:	Wood/Asphalt shingle
Architectural Style:	None
Construction Date:	c.1960
Description/Alterations:	Two-over-two aluminum frame windows, four units with individual driveways.
Previously Surveyed?:	Not Previously Surveyed
Alternatives:	Green, Orange, Red, Western
National Register Eligibility:	Not eligible



Facing west-northwest

Surveyed Resources

Resource Number:	342
Location or Address:	916 Alameda Street
City & County:	Corpus Christi, Nueces County
Resource Name and/or TxDOT Bridge Number:	
Property Type/Subtype:	DOMESTIC/Single family dwelling
Building Form/Roof:	Rectangular/Side gable
Wall/Roof Materials:	Wood/Asphalt shingle
Architectural Style:	None
Construction Date:	c.1925
Description/Alterations:	Shed roof entry porch with knee brackets, one-over-one wood windows, exposed rafter tails.
Previously Surveyed?:	2007 Survey Number: 100
Alternatives:	Green, Orange, Red, Western
National Register Eligibility:	Not eligible



Facing northeast

Surveyed Resources

Resource Number:	342
Location or Address:	916 Alameda Street
City & County:	Corpus Christi, Nueces County
Resource Name and/or TxDOT Bridge Number:	
Property Type/Subtype:	DOMESTIC/Single family dwelling
Building Form/Roof:	Rectangular/Side gable
Wall/Roof Materials:	Wood/Asphalt shingle
Architectural Style:	None
Construction Date:	c.1925
Description/Alterations:	Shed roof entry porch with knee brackets, one-over-one wood windows, exposed rafter tails.
Previously Surveyed?:	2007 Survey Number: 100
Alternatives:	Green, Orange, Red, Western
National Register Eligibility:	Not eligible



Facing southeast

Surveyed Resources

Resource Number:	343
Location or Address:	914 Alameda Street
City & County:	Corpus Christi, Nueces County
Resource Name and/or TxDOT Bridge Number:	
Property Type/Subtype:	DOMESTIC/Single family dwelling
Building Form/Roof:	Rectangular/Front gable
Wall/Roof Materials:	Wood/Asphalt shingles
Architectural Style:	None
Construction Date:	c.1935
Description/Alterations:	Projecting front gable, boarded windows, porch removed, side addition. May have been moved to this location c.1965.
Previously Surveyed?:	Not Previously Surveyed
Alternatives:	Green, Orange, Red, Western
National Register Eligibility:	Not eligible



Facing east

Surveyed Resources

Resource Number:	343
Location or Address:	914 Alameda Street
City & County:	Corpus Christi, Nueces County
Resource Name and/or TxDOT Bridge Number:	
Property Type/Subtype:	DOMESTIC/Single family dwelling
Building Form/Roof:	Rectangular/Front gable
Wall/Roof Materials:	Wood/Asphalt shingles
Architectural Style:	None
Construction Date:	c.1935
Description/Alterations:	Projecting front gable, boarded windows, porch removed, side addition. May have been moved to this location c.1965.
Previously Surveyed?:	Not Previously Surveyed
Alternatives:	Green, Orange, Red, Western
National Register Eligibility:	Not eligible



Facing east

Surveyed Resources

Resource Number:	344
Location or Address:	916 Waco Street
City & County:	Corpus Christi, Nueces County
Resource Name and/or TxDOT Bridge Number:	
Property Type/Subtype:	DOMESTIC/Single family dwelling
Building Form/Roof:	Rectangular/Complex
Wall/Roof Materials:	Wood/Plywood and asphalt shingle
Architectural Style:	None
Construction Date:	c.1910
Description/Alterations:	Boarded windows and doors, porch removed.
Previously Surveyed?:	2007 Survey Number: 086
Alternatives:	Green, Orange, Red, Western
National Register Eligibility:	Not eligible



Facing east

Surveyed Resources

Resource Number:	344
Location or Address:	916 Waco Street
City & County:	Corpus Christi, Nueces County
Resource Name and/or TxDOT Bridge Number:	
Property Type/Subtype:	DOMESTIC/Single family dwelling
Building Form/Roof:	Rectangular/Complex
Wall/Roof Materials:	Wood/Plywood and asphalt shingle
Architectural Style:	None
Construction Date:	c.1910
Description/Alterations:	Boarded windows and doors, porch removed.
Previously Surveyed?:	2007 Survey Number: 086
Alternatives:	Green, Orange, Red, Western
National Register Eligibility:	Not eligible



Facing northeast

Surveyed Resources

Resource Number:	345
Location or Address:	910 Waco Street
City & County:	Corpus Christi, Nueces County
Resource Name and/or TxDOT Bridge Number:	
Property Type/Subtype:	DOMESTIC/Single family dwelling
Building Form/Roof:	Rectangular/Front gable - clipped
Wall/Roof Materials:	Vinyl siding/Asphalt shingle
Architectural Style:	None
Construction Date:	c.1935
Description/Alterations:	Two stories, replacement multi-light vinyl windows, rear entrance, exposed rafter ends, attached rear wood structure with garage door attached to wood shed.
Previously Surveyed?:	2007 Survey Number: 085
Alternatives:	Green, Orange, Red, Western
National Register Eligibility:	Not eligible



Facing east

Surveyed Resources

Resource Number:	345
Location or Address:	910 Waco Street
City & County:	Corpus Christi, Nueces County
Resource Name and/or TxDOT Bridge Number:	
Property Type/Subtype:	DOMESTIC/Single family dwelling
Building Form/Roof:	Rectangular/Front gable - clipped
Wall/Roof Materials:	Vinyl siding/Asphalt shingle
Architectural Style:	None
Construction Date:	c.1935
Description/Alterations:	Two stories, replacement multi-light vinyl windows, rear entrance, exposed rafter ends, attached rear wood structure with garage door attached to wood shed.
Previously Surveyed?:	2007 Survey Number: 085
Alternatives:	Green, Orange, Red, Western
National Register Eligibility:	Not eligible



Facing northeast

Surveyed Resources

Resource Number:	345
Location or Address:	910 Waco Street
City & County:	Corpus Christi, Nueces County
Resource Name and/or TxDOT Bridge Number:	
Property Type/Subtype:	DOMESTIC/Single family dwelling
Building Form/Roof:	Rectangular/Front gable - clipped
Wall/Roof Materials:	Vinyl siding/Asphalt shingle
Architectural Style:	None
Construction Date:	c.1935
Description/Alterations:	Two stories, replacement multi-light vinyl windows, rear entrance, exposed rafter ends, attached rear wood structure with garage door attached to wood shed.
Previously Surveyed?:	2007 Survey Number: 085
Alternatives:	Green, Orange, Red, Western
National Register Eligibility:	Not eligible



Facing northwest

Surveyed Resources

Resource Number:	346
Location or Address:	910 Alameda Street
City & County:	Corpus Christi, Nueces County
Resource Name and/or TxDOT Bridge Number:	
Property Type/Subtype:	DOMESTIC/Single family dwelling
Building Form/Roof:	Rectangular/Front gable
Wall/Roof Materials:	Wood/Asphalt shingle
Architectural Style:	Bungalow - limited
Construction Date:	c.1925
Description/Alterations:	Front gable entry porch with knee bracing, exposed rafter tails, decorative shutters and screen door, one-over-one wood windows.
Previously Surveyed?:	2007 Survey Number: 099
Alternatives:	Green, Orange, Red, Western
National Register Eligibility:	Not eligible



Facing northeast

Surveyed Resources

Resource Number:	346
Location or Address:	910 Alameda Street
City & County:	Corpus Christi, Nueces County
Resource Name and/or TxDOT Bridge Number:	
Property Type/Subtype:	DOMESTIC/Single family dwelling
Building Form/Roof:	Rectangular/Front gable
Wall/Roof Materials:	Wood/Asphalt shingle
Architectural Style:	Bungalow - limited
Construction Date:	c.1925
Description/Alterations:	Front gable entry porch with knee bracing, exposed rafter tails, decorative shutters and screen door, one-over-one wood windows.
Previously Surveyed?:	2007 Survey Number: 099
Alternatives:	Green, Orange, Red, Western
National Register Eligibility:	Not eligible



Facing southeast

Surveyed Resources

Resource Number:	347
Location or Address:	908 Alameda Street
City & County:	Corpus Christi, Nueces County
Resource Name and/or TxDOT Bridge Number:	
Property Type/Subtype:	DOMESTIC/Single family dwelling
Building Form/Roof:	Rectangular/Front gable
Wall/Roof Materials:	Wood/Asphalt shingles
Architectural Style:	None
Construction Date:	c.1930
Description/Alterations:	Front gable roof projection, exposed rafter tails, replacement windows. Possible moved to this location c.1965.
Previously Surveyed?:	Not Previously Surveyed
Alternatives:	Green, Orange, Red, Western
National Register Eligibility:	Not eligible



Facing east

Surveyed Resources

Resource Number:	348
Location or Address:	906 Alameda Street
City & County:	Corpus Christi, Nueces County
Resource Name and/or TxDOT Bridge Number:	
Property Type/Subtype:	DOMESTIC/Single family dwelling
Building Form/Roof:	Rectangular/Front gable
Wall/Roof Materials:	Wood/Unknown
Architectural Style:	None
Construction Date:	c.1935
Description/Alterations:	Boarded windows and doors, recessed entry. May have been moved to this location c.1965.
Previously Surveyed?:	Not Previously Surveyed
Alternatives:	Green, Orange, Red, Western
National Register Eligibility:	Not eligible



Facing north

Surveyed Resources

Resource Number:	348
Location or Address:	906 Alameda Street
City & County:	Corpus Christi, Nueces County
Resource Name and/or TxDOT Bridge Number:	
Property Type/Subtype:	DOMESTIC/Single family dwelling
Building Form/Roof:	Rectangular/Front gable
Wall/Roof Materials:	Wood/Unknown
Architectural Style:	None
Construction Date:	c.1935
Description/Alterations:	Boarded windows and doors, recessed entry. May have been moved to this location c.1965.
Previously Surveyed?:	Not Previously Surveyed
Alternatives:	Green, Orange, Red, Western
National Register Eligibility:	Not eligible



Facing east

Surveyed Resources

Resource Number:	349
Location or Address:	c.1207 Winnebago Street
City & County:	Corpus Christi, Nueces County
Resource Name and/or TxDOT Bridge Number:	Intra Coastal Enterprises
Property Type/Subtype:	INDUSTRY/Warehouse
Building Form/Roof:	Rectangular/Flat and front gable
Wall/Roof Materials:	Stucco and corrugated metal/Unknown and corrugated metal
Architectural Style:	None
Construction Date:	c.1940
Description/Alterations:	Large corrugated metal rear addition, loading dock on east elevation, garage door on north elevation. Originally owned by a shrimp and oyster cannery.
Previously Surveyed?:	2007 Survey Number: 095
Alternatives:	Green, Orange, Red, Western
National Register Eligibility:	Not eligible



Facing southwest

Surveyed Resources

Resource Number:	349
Location or Address:	c.1207 Winnebago Street
City & County:	Corpus Christi, Nueces County
Resource Name and/or TxDOT Bridge Number:	Intra Coastal Enterprises
Property Type/Subtype:	INDUSTRY/Warehouse
Building Form/Roof:	Rectangular/Flat and front gable
Wall/Roof Materials:	Stucco and corrugated metal/Unknown and corrugated metal
Architectural Style:	None
Construction Date:	c.1940
Description/Alterations:	Large corrugated metal rear addition, loading dock on east elevation, garage door on north elevation. Originally owned by a shrimp and oyster cannery.
Previously Surveyed?:	2007 Survey Number: 095
Alternatives:	Green, Orange, Red, Western
National Register Eligibility:	Not eligible



Facing northwest

Surveyed Resources

Resource Number:	349
Location or Address:	c.1207 Winnebago Street
City & County:	Corpus Christi, Nueces County
Resource Name and/or TxDOT Bridge Number:	Intra Coastal Enterprises
Property Type/Subtype:	INDUSTRY/Warehouse
Building Form/Roof:	Rectangular/Flat and front gable
Wall/Roof Materials:	Stucco and corrugated metal/Unknown and corrugated metal
Architectural Style:	None
Construction Date:	c.1940
Description/Alterations:	Large corrugated metal rear addition, loading dock on east elevation, garage door on north elevation. Originally owned by a shrimp and oyster cannery.
Previously Surveyed?:	2007 Survey Number: 095
Alternatives:	Green, Orange, Red, Western
National Register Eligibility:	Not eligible



Facing west

Surveyed Resources

Resource Number:	350
Location or Address:	906 Alameda Street
City & County:	Corpus Christi, Nueces County
Resource Name and/or TxDOT Bridge Number:	
Property Type/Subtype:	DOMESTIC/Single family dwelling
Building Form/Roof:	Rectangular/Side gable
Wall/Roof Materials:	Wood and plywood/Asphalt shingle
Architectural Style:	None
Construction Date:	c.1935
Description/Alterations:	Plywood over windows, shed roof entry porch, exposed rafter tails. May have been moved to this location c.1965.
Previously Surveyed?:	2007 Survey Number: 098
Alternatives:	Green, Orange, Red, Western
National Register Eligibility:	Not eligible



Facing north-northwest

Surveyed Resources

Resource Number:	350
Location or Address:	906 Alameda Street
City & County:	Corpus Christi, Nueces County
Resource Name and/or TxDOT Bridge Number:	
Property Type/Subtype:	DOMESTIC/Single family dwelling
Building Form/Roof:	Rectangular/Side gable
Wall/Roof Materials:	Wood and plywood/Asphalt shingle
Architectural Style:	None
Construction Date:	c.1935
Description/Alterations:	Plywood over windows, shed roof entry porch, exposed rafter tails. May have been moved to this location c.1965.
Previously Surveyed?:	2007 Survey Number: 098
Alternatives:	Green, Orange, Red, Western
National Register Eligibility:	Not eligible



Facing northeast

Surveyed Resources

Resource Number:	350
Location or Address:	906 Alameda Street
City & County:	Corpus Christi, Nueces County
Resource Name and/or TxDOT Bridge Number:	
Property Type/Subtype:	DOMESTIC/Single family dwelling
Building Form/Roof:	Rectangular/Side gable
Wall/Roof Materials:	Wood and plywood/Asphalt shingle
Architectural Style:	None
Construction Date:	c.1935
Description/Alterations:	Plywood over windows, shed roof entry porch, exposed rafter tails. May have been moved to this location c.1965.
Previously Surveyed?:	2007 Survey Number: 098
Alternatives:	Green, Orange, Red, Western
National Register Eligibility:	Not eligible



Facing east

Surveyed Resources

Resource Number:	351
Location or Address:	1216 Martin Luther King Drive
City & County:	Corpus Christi, Nueces County
Resource Name and/or TxDOT Bridge Number:	
Property Type/Subtype:	DOMESTIC/Single family dwelling
Building Form/Roof:	Rectangular/Front gable
Wall/Roof Materials:	Wood/Asphalt shingle
Architectural Style:	None
Construction Date:	c.1940
Description/Alterations:	One-over-one aluminum frame windows, exposed rafter tails, concrete stairs, shed roof awning on front elevation.
Previously Surveyed?:	2007 Survey Number: 097
Alternatives:	Green, Orange, Red, Western
National Register Eligibility:	Not eligible



Facing northwest

Surveyed Resources

Resource Number:	351
Location or Address:	1216 Martin Luther King Drive
City & County:	Corpus Christi, Nueces County
Resource Name and/or TxDOT Bridge Number:	
Property Type/Subtype:	DOMESTIC/Single family dwelling
Building Form/Roof:	Rectangular/Front gable
Wall/Roof Materials:	Wood/Asphalt shingle
Architectural Style:	None
Construction Date:	c.1940
Description/Alterations:	One-over-one aluminum frame windows, exposed rafter tails, concrete stairs, shed roof awning on front elevation.
Previously Surveyed?:	2007 Survey Number: 097
Alternatives:	Green, Orange, Red, Western
National Register Eligibility:	Not eligible



Facing northeast

Surveyed Resources

Resource Number:	352
Location or Address:	1206 Martin Luther King Drive
City & County:	Corpus Christi, Nueces County
Resource Name and/or TxDOT Bridge Number:	
Property Type/Subtype:	DOMESTIC/Single family dwelling
Building Form/Roof:	Rectangular/Front gable
Wall/Roof Materials:	Wood/Unknown
Architectural Style:	None
Construction Date:	c.1910
Description/Alterations:	One-over-one wood windows, exposed rafter tails, entrances on south and east elevations, altered due to removal of rear wing.
Previously Surveyed?:	2007 Survey Number: 096
Alternatives:	Green, Orange, Red, Western
National Register Eligibility:	Not eligible



Facing southeast

Surveyed Resources

Resource Number:	352
Location or Address:	1206 Martin Luther King Drive
City & County:	Corpus Christi, Nueces County
Resource Name and/or TxDOT Bridge Number:	
Property Type/Subtype:	DOMESTIC/Single family dwelling
Building Form/Roof:	Rectangular/Front gable
Wall/Roof Materials:	Wood/Unknown
Architectural Style:	None
Construction Date:	c.1910
Description/Alterations:	One-over-one wood windows, exposed rafter tails, entrances on south and east elevations, altered due to removal of rear wing.
Previously Surveyed?:	2007 Survey Number: 096
Alternatives:	Green, Orange, Red, Western
National Register Eligibility:	Not eligible



Facing northwest

Surveyed Resources

Resource Number:	353
Location or Address:	902 Buffalo Street
City & County:	Corpus Christi, Nueces County
Resource Name and/or TxDOT Bridge Number:	
Property Type/Subtype:	COMMERCE/Office Building
Building Form/Roof:	Rectangular/Flat
Wall/Roof Materials:	Stucco/Unknown
Architectural Style:	Moderne
Construction Date:	c.1940
Description/Alterations:	Glass block windows on south and east elevations, recessed entry with aluminum frame door, landscaped area around building.
Previously Surveyed?:	2007 Survey Number: 220
Alternatives:	Green, Western
National Register Eligibility:	Not eligible



Facing northeast

Surveyed Resources

Resource Number:	353
Location or Address:	902 Buffalo Street
City & County:	Corpus Christi, Nueces County
Resource Name and/or TxDOT Bridge Number:	
Property Type/Subtype:	COMMERCE/Office Building
Building Form/Roof:	Rectangular/Flat
Wall/Roof Materials:	Stucco/Unknown
Architectural Style:	Moderne
Construction Date:	c.1940
Description/Alterations:	Glass block windows on south and east elevations, recessed entry with aluminum frame door, landscaped area around building.
Previously Surveyed?:	2007 Survey Number: 220
Alternatives:	Green, Western
National Register Eligibility:	Not eligible



Facing northwest

Surveyed Resources

Resource Number:	354
Location or Address:	820 Buffalo Street
City & County:	Corpus Christi, Nueces County
Resource Name and/or TxDOT Bridge Number:	rve Inc.
Property Type/Subtype:	COMMERCE/Office Building
Building Form/Roof:	Rectangular/Flat
Wall/Roof Materials:	Brick/Unknown
Architectural Style:	Modern
Construction Date:	c.1955
Description/Alterations:	Aluminum frame double front entry doors with aluminum window surround, glass block windows with concrete sill, metal canopy wraps around building.
Previously Surveyed?:	2007 Survey Number: 419
Alternatives:	Green
National Register Eligibility:	Not eligible



Facing northeast

Surveyed Resources

Resource Number:	354
Location or Address:	820 Buffalo Street
City & County:	Corpus Christi, Nueces County
Resource Name and/or TxDOT Bridge Number:	rve Inc.
Property Type/Subtype:	COMMERCE/Office Building
Building Form/Roof:	Rectangular/Flat
Wall/Roof Materials:	Brick/Unknown
Architectural Style:	Modern
Construction Date:	c.1955
Description/Alterations:	Aluminum frame double front entry doors with aluminum window surround, glass block windows with concrete sill, metal canopy wraps around building.
Previously Surveyed?:	2007 Survey Number: 419
Alternatives:	Green
National Register Eligibility:	Not eligible



Facing northwest

Surveyed Resources

Resource Number:	355
Location or Address:	710-724 Buffalo Street
City & County:	Corpus Christi, Nueces County
Resource Name and/or TxDOT Bridge Number:	Park Tower
Property Type/Subtype:	COMMERCE/Office Building
Building Form/Roof:	Rectangular/Flat
Wall/Roof Materials:	Glass, metal, and brick/Unknown
Architectural Style:	International Style
Construction Date:	1967
Description/Alterations:	Parking on basement level, eight stories plus basement, glass windows and aluminum panels, main entry on east elevation, one story pavilion area with shops on south elevation.
Previously Surveyed?:	Not Previously Surveyed
Alternatives:	Green
National Register Eligibility:	Not eligible



Facing southeast

Surveyed Resources

Resource Number:	355
Location or Address:	710-724 Buffalo Street
City & County:	Corpus Christi, Nueces County
Resource Name and/or TxDOT Bridge Number:	Park Tower
Property Type/Subtype:	COMMERCE/Office Building
Building Form/Roof:	Rectangular/Flat
Wall/Roof Materials:	Glass, metal, and brick/Unknown
Architectural Style:	International Style
Construction Date:	1967
Description/Alterations:	Parking on basement level, eight stories plus basement, glass windows and aluminum panels, main entry on east elevation, one story pavilion area with shops on south elevation.
Previously Surveyed?:	Not Previously Surveyed
Alternatives:	Green
National Register Eligibility:	Not eligible



Facing northwest

Surveyed Resources

Resource Number:	355
Location or Address:	710-724 Buffalo Street
City & County:	Corpus Christi, Nueces County
Resource Name and/or TxDOT Bridge Number:	Park Tower
Property Type/Subtype:	COMMERCE/Office Building
Building Form/Roof:	Rectangular/Flat
Wall/Roof Materials:	Glass, metal, and brick/Unknown
Architectural Style:	International Style
Construction Date:	1967
Description/Alterations:	Parking on basement level, eight stories plus basement, glass windows and aluminum panels, main entry on east elevation, one story pavilion area with shops on south elevation.
Previously Surveyed?:	Not Previously Surveyed
Alternatives:	Green
National Register Eligibility:	Not eligible



Facing west-northwest

Surveyed Resources

Resource Number:	356
Location or Address:	Alameda Street Pedestrian Bridge over IH 37
City & County:	Corpus Christi, Nueces County
Resource Name and/or TxDOT Bridge Number:	161780007406066
Property Type/Subtype:	TRANSPORTATION/Road-related/Pedestrian Bridge
Building Form/Roof:	None/None
Wall/Roof Materials:	None/None
Architectural Style:	Prestressed concrete beam bridge
Construction Date:	1963
Description/Alterations:	222 feet, carrying pedestrian traffic. Altered to take pedestrian traffic in 1999.
Previously Surveyed?:	Statewide Bridge Survey
Alternatives:	Green, Orange, Red, Western
National Register Eligibility:	Not eligible



Facing west

Surveyed Resources

Resource Number:	356
Location or Address:	Alameda Street Pedestrian Bridge over IH 37
City & County:	Corpus Christi, Nueces County
Resource Name and/or TxDOT Bridge Number:	161780007406066
Property Type/Subtype:	TRANSPORTATION/Road-related/Pedestrian Bridge
Building Form/Roof:	None/None
Wall/Roof Materials:	None/None
Architectural Style:	Prestressed concrete beam bridge
Construction Date:	1963
Description/Alterations:	222 feet, carrying pedestrian traffic. Altered to take pedestrian traffic in 1999.
Previously Surveyed?:	Statewide Bridge Survey
Alternatives:	Green, Orange, Red, Western
National Register Eligibility:	Not eligible



Facing north

Surveyed Resources

Resource Number:	356
Location or Address:	Alameda Street Pedestrian Bridge over IH 37
City & County:	Corpus Christi, Nueces County
Resource Name and/or TxDOT Bridge Number:	161780007406066
Property Type/Subtype:	TRANSPORTATION/Road-related/Pedestrian Bridge
Building Form/Roof:	None/None
Wall/Roof Materials:	None/None
Architectural Style:	Prestressed concrete beam bridge
Construction Date:	1963
Description/Alterations:	222 feet, carrying pedestrian traffic. Altered to take pedestrian traffic in 1999.
Previously Surveyed?:	Statewide Bridge Survey
Alternatives:	Green, Orange, Red, Western
National Register Eligibility:	Not eligible



Facing southwest

Surveyed Resources

Resource Number:	356
Location or Address:	Alameda Street Pedestrian Bridge over IH 37
City & County:	Corpus Christi, Nueces County
Resource Name and/or TxDOT Bridge Number:	161780007406066
Property Type/Subtype:	TRANSPORTATION/Road-related/Pedestrian Bridge
Building Form/Roof:	None/None
Wall/Roof Materials:	None/None
Architectural Style:	Prestressed concrete beam bridge
Construction Date:	1963
Description/Alterations:	222 feet, carrying pedestrian traffic. Altered to take pedestrian traffic in 1999.
Previously Surveyed?:	Statewide Bridge Survey
Alternatives:	Green, Orange, Red, Western
National Register Eligibility:	Not eligible

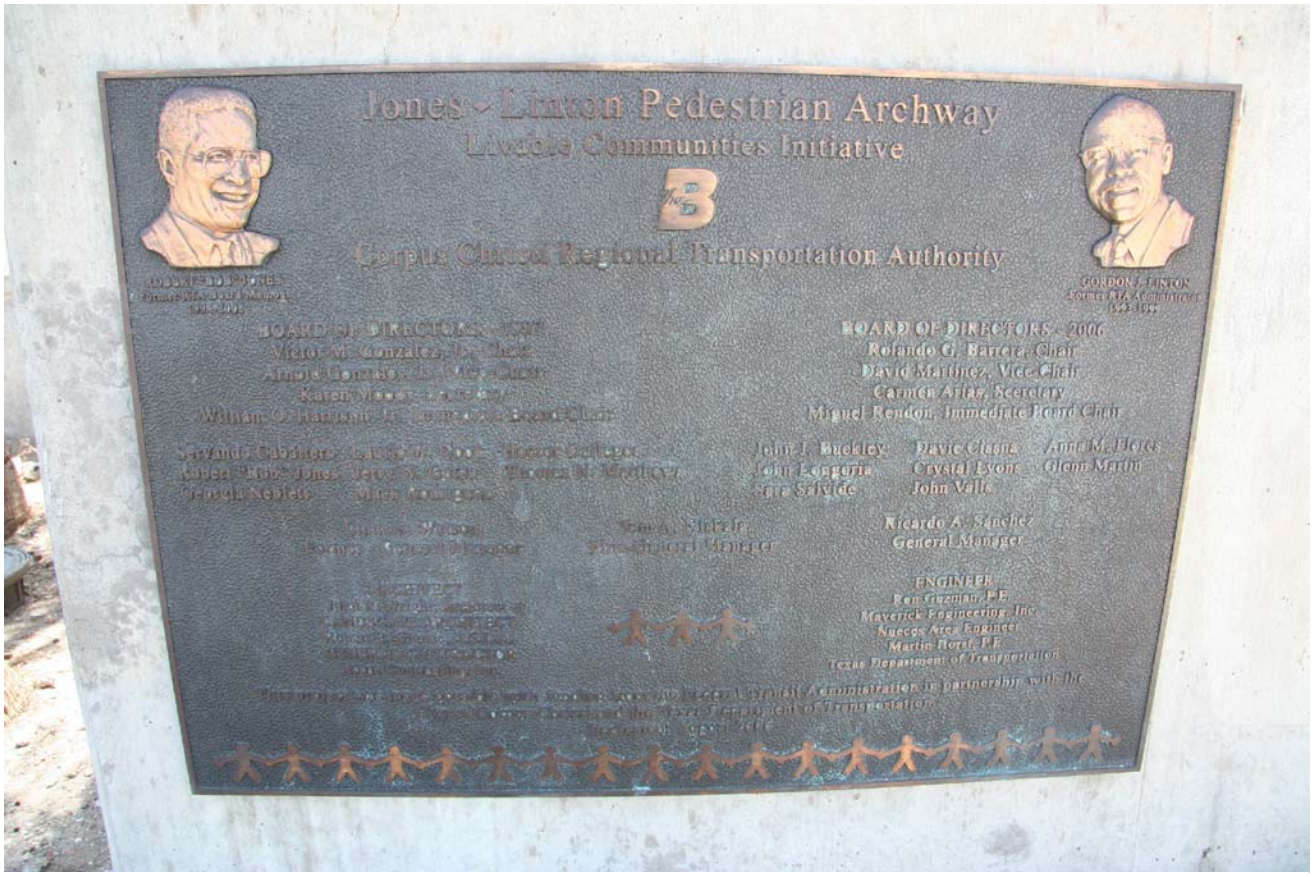

Facing north

Surveyed Resources

Resource Number:	357
Location or Address:	IH 37 overpass carrying North Staples Street
City & County:	Corpus Christi, Nueces County
Resource Name and/or TxDOT Bridge Number:	161780007406067
Property Type/Subtype:	TRANSPORTATION/Road-related/Highway Bridge
Building Form/Roof:	None/None
Wall/Roof Materials:	None/None
Architectural Style:	Prestressed concrete girder bridge
Construction Date:	1963
Description/Alterations:	232 feet, carrying two lanes of traffic.
Previously Surveyed?:	Statewide Bridge Survey
Alternatives:	Green, Orange, Red, Western
National Register Eligibility:	Not eligible



Facing northeast

Surveyed Resources

Resource Number:	357
Location or Address:	IH 37 overpass carrying North Staples Street
City & County:	Corpus Christi, Nueces County
Resource Name and/or TxDOT Bridge Number:	161780007406067
Property Type/Subtype:	TRANSPORTATION/Road-related/Highway Bridge
Building Form/Roof:	None/None
Wall/Roof Materials:	None/None
Architectural Style:	Prestressed concrete girder bridge
Construction Date:	1963
Description/Alterations:	232 feet, carrying two lanes of traffic.
Previously Surveyed?:	Statewide Bridge Survey
Alternatives:	Green, Orange, Red, Western
National Register Eligibility:	Not eligible



Facing north

Surveyed Resources

Resource Number:	357
Location or Address:	IH 37 overpass carrying North Staples Street
City & County:	Corpus Christi, Nueces County
Resource Name and/or TxDOT Bridge Number:	161780007406067
Property Type/Subtype:	TRANSPORTATION/Road-related/Highway Bridge
Building Form/Roof:	None/None
Wall/Roof Materials:	None/None
Architectural Style:	Prestressed concrete girder bridge
Construction Date:	1963
Description/Alterations:	232 feet, carrying two lanes of traffic.
Previously Surveyed?:	Statewide Bridge Survey
Alternatives:	Green, Orange, Red, Western
National Register Eligibility:	Not eligible



Facing north

Surveyed Resources

Resource Number:	358
Location or Address:	823-827 North Tancahua Street
City & County:	Corpus Christi, Nueces County
Resource Name and/or TxDOT Bridge Number:	LR Global, LLC
Property Type/Subtype:	COMMERCE/Office Building
Building Form/Roof:	Rectangular/Flat
Wall/Roof Materials:	Brick/Unknown
Architectural Style:	Modern
Construction Date:	1950
Description/Alterations:	Four-over-two wood windows on north elevation, multi-pane fixed windows at corner, tile surround at roofline, storefronts on east elevation with projecting wall with stone veneer at south side of building, two entrances with glass wall and multiple windows.
Previously Surveyed?:	2007 Survey Number: 420
Alternatives:	Green, Western
National Register Eligibility:	Not eligible



Facing southeast

Surveyed Resources

Resource Number:	358
Location or Address:	823-827 North Tancahua Street
City & County:	Corpus Christi, Nueces County
Resource Name and/or TxDOT Bridge Number:	LR Global, LLC
Property Type/Subtype:	COMMERCE/Office Building
Building Form/Roof:	Rectangular/Flat
Wall/Roof Materials:	Brick/Unknown
Architectural Style:	Modern
Construction Date:	1950
Description/Alterations:	Four-over-two wood windows on north elevation, multi-pane fixed windows at corner, tile surround at roofline, storefronts on east elevation with projecting wall with stone veneer at south side of building, two entrances with glass wall and multiple windows.
Previously Surveyed?:	2007 Survey Number: 420
Alternatives:	Green, Western
National Register Eligibility:	Not eligible



Facing southwest

Surveyed Resources

Resource Number:	359
Location or Address:	811 Artesian Street
City & County:	Corpus Christi, Nueces County
Resource Name and/or TxDOT Bridge Number:	
Property Type/Subtype:	DOMESTIC/Single family dwelling
Building Form/Roof:	Rectangular/Front gable
Wall/Roof Materials:	Wood/Asphalt shingle
Architectural Style:	None
Construction Date:	c.1940
Description/Alterations:	Front gable entry porch with square wood supports, two-over-two aluminum frame replacement windows, exposed rafter tails.
Previously Surveyed?:	2007 Survey Number: 417
Alternatives:	Green, Western
National Register Eligibility:	Not eligible



Facing southwest

Surveyed Resources

Resource Number:	359
Location or Address:	811 Artesian Street
City & County:	Corpus Christi, Nueces County
Resource Name and/or TxDOT Bridge Number:	
Property Type/Subtype:	DOMESTIC/Single family dwelling
Building Form/Roof:	Rectangular/Front gable
Wall/Roof Materials:	Wood/Asphalt shingle
Architectural Style:	None
Construction Date:	c.1940
Description/Alterations:	Front gable entry porch with square wood supports, two-over-two aluminum frame replacement windows, exposed rafter tails.
Previously Surveyed?:	2007 Survey Number: 417
Alternatives:	Green, Western
National Register Eligibility:	Not eligible



Facing northwest

Surveyed Resources

Resource Number:	360
Location or Address:	809 Artesian Street
City & County:	Corpus Christi, Nueces County
Resource Name and/or TxDOT Bridge Number:	A&R Shoe Hospital
Property Type/Subtype:	COMMERCE/Store
Building Form/Roof:	Rectangular/Flat
Wall/Roof Materials:	Concrete block/Unknown
Architectural Style:	None
Construction Date:	c.1940
Description/Alterations:	Wood awning, fixed frame storefront windows.
Previously Surveyed?:	2007 Survey Number: 416
Alternatives:	Green, Western
National Register Eligibility:	Not eligible



Facing west-southwest

Surveyed Resources

Resource Number:	360
Location or Address:	809 Artesian Street
City & County:	Corpus Christi, Nueces County
Resource Name and/or TxDOT Bridge Number:	A&R Shoe Hospital
Property Type/Subtype:	COMMERCE/Store
Building Form/Roof:	Rectangular/Flat
Wall/Roof Materials:	Concrete block/Unknown
Architectural Style:	None
Construction Date:	c.1940
Description/Alterations:	Wood awning, fixed frame storefront windows.
Previously Surveyed?:	2007 Survey Number: 416
Alternatives:	Green, Western
National Register Eligibility:	Not eligible



Facing west-northwest

Surveyed Resources

Resource Number:	361
Location or Address:	1014 Antelope Street
City & County:	Corpus Christi, Nueces County
Resource Name and/or TxDOT Bridge Number:	Howard's Farmhouse Barbeque
Property Type/Subtype:	COMMERCE/Restaurant
Building Form/Roof:	Rectangular/Side gable
Wall/Roof Materials:	Corrugated metal, wood composite, and brick/Corrugated metal
Architectural Style:	None
Construction Date:	c.1950
Description/Alterations:	Fixed frame storefront windows on south elevation, drive through area on east elevation, shed roof attached addition on east elevation (used for drive through).
Previously Surveyed?:	Not Previously Surveyed
Alternatives:	Green, Orange
National Register Eligibility:	Not eligible



Facing northwest

Surveyed Resources

Resource Number:	361
Location or Address:	1014 Antelope Street
City & County:	Corpus Christi, Nueces County
Resource Name and/or TxDOT Bridge Number:	Howard's Farmhouse Barbeque
Property Type/Subtype:	COMMERCE/Restaurant
Building Form/Roof:	Rectangular/Side gable
Wall/Roof Materials:	Corrugated metal, wood composite, and brick/Corrugated metal
Architectural Style:	None
Construction Date:	c.1950
Description/Alterations:	Fixed frame storefront windows on south elevation, drive through area on east elevation, shed roof attached addition on east elevation (used for drive through).
Previously Surveyed?:	Not Previously Surveyed
Alternatives:	Green, Orange
National Register Eligibility:	Not eligible



Facing northeast

Surveyed Resources

Resource Number:	362a
Location or Address:	920 Antelope Street
City & County:	Corpus Christi, Nueces County
Resource Name and/or TxDOT Bridge Number:	
Property Type/Subtype:	COMMERCE/Service Station
Building Form/Roof:	Oblong box with canopy/Flat
Wall/Roof Materials:	Stucco/Unknown
Architectural Style:	Moderne
Construction Date:	c.1940
Description/Alterations:	Attached metal canopy with round metal supports on south elevation with decorative metal near roofline, boarded windows, scored decorative stucco.
Previously Surveyed?:	2007 Survey Number: 414
Alternatives:	Green, Western
National Register Eligibility:	Not eligible



Facing northeast

Surveyed Resources

Resource Number:	362a
Location or Address:	920 Antelope Street
City & County:	Corpus Christi, Nueces County
Resource Name and/or TxDOT Bridge Number:	
Property Type/Subtype:	COMMERCE/Service Station
Building Form/Roof:	Oblong box with canopy/Flat
Wall/Roof Materials:	Stucco/Unknown
Architectural Style:	Moderne
Construction Date:	c.1940
Description/Alterations:	Attached metal canopy with round metal supports on south elevation with decorative metal near roofline, boarded windows, scored decorative stucco.
Previously Surveyed?:	2007 Survey Number: 414
Alternatives:	Green, Western
National Register Eligibility:	Not eligible



Facing northwest

Surveyed Resources

Resource Number:	362b
Location or Address:	920 Antelope Street
City & County:	Corpus Christi, Nueces County
Resource Name and/or TxDOT Bridge Number:	
Property Type/Subtype:	COMMERCE/Ancillary building
Building Form/Roof:	Rectangular/Flat
Wall/Roof Materials:	Stucco/Unknown
Architectural Style:	Moderne
Construction Date:	c.1940
Description/Alterations:	Detached storage building associated with service station, decorative metal near roofline.
Previously Surveyed?:	Not Previously Surveyed
Alternatives:	Green, Western
National Register Eligibility:	Not eligible



Facing north

Surveyed Resources

Resource Number:	363
Location or Address:	918 Antelope Street
City & County:	Corpus Christi, Nueces County
Resource Name and/or TxDOT Bridge Number:	
Property Type/Subtype:	COMMERCE/Office Building
Building Form/Roof:	Rectangular/Flat
Wall/Roof Materials:	Stucco/Unknown
Architectural Style:	Moderne
Construction Date:	c.1940
Description/Alterations:	Glass block windows on south elevation, aluminum frame front double doors, decorative keystone in door surround, horizontal coursing near roof line.
Previously Surveyed?:	2007 Survey Number: 415
Alternatives:	Green, Western
National Register Eligibility:	Not eligible



Facing norhteast

Surveyed Resources

Resource Number:	363
Location or Address:	918 Antelope Street
City & County:	Corpus Christi, Nueces County
Resource Name and/or TxDOT Bridge Number:	
Property Type/Subtype:	COMMERCE/Office Building
Building Form/Roof:	Rectangular/Flat
Wall/Roof Materials:	Stucco/Unknown
Architectural Style:	Moderne
Construction Date:	c.1940
Description/Alterations:	Glass block windows on south elevation, aluminum frame front double doors, decorative keystone in door surround, horizontal coursing near roof line.
Previously Surveyed?:	2007 Survey Number: 415
Alternatives:	Green, Western
National Register Eligibility:	Not eligible



Facing west-northwest

Surveyed Resources

Resource Number:	364
Location or Address:	1213 Antelope Street
City & County:	Corpus Christi, Nueces County
Resource Name and/or TxDOT Bridge Number:	V-Twin Motorcycle Shop
Property Type/Subtype:	COMMERCE/General Service
Building Form/Roof:	Rectangular/Flat with limited parapet
Wall/Roof Materials:	Wire cut brick, stucco, and concrete block/Unknown
Architectural Style:	None
Construction Date:	c.1940
Description/Alterations:	Garage door on north elevation, enclosed storefront windows and side elevation windows (with concrete block), some glass block on north and west elevations.
Previously Surveyed?:	2007 Survey Number: 411
Alternatives:	Green, Orange, Red, Western
National Register Eligibility:	Not eligible



Facing southeast

Surveyed Resources

Resource Number:	364
Location or Address:	1213 Antelope Street
City & County:	Corpus Christi, Nueces County
Resource Name and/or TxDOT Bridge Number:	V-Twin Motorcycle Shop
Property Type/Subtype:	COMMERCE/General Service
Building Form/Roof:	Rectangular/Flat with limited parapet
Wall/Roof Materials:	Wire cut brick, stucco, and concrete block/Unknown
Architectural Style:	None
Construction Date:	c.1940
Description/Alterations:	Garage door on north elevation, enclosed storefront windows and side elevation windows (with concrete block), some glass block on north and west elevations.
Previously Surveyed?:	2007 Survey Number: 411
Alternatives:	Green, Orange, Red, Western
National Register Eligibility:	Not eligible



Facing southwest

Surveyed Resources

Resource Number:	365
Location or Address:	1115 Antelope Street
City & County:	Corpus Christi, Nueces County
Resource Name and/or TxDOT Bridge Number:	Red Rover Imaging
Property Type/Subtype:	COMMERCE/Office Building
Building Form/Roof:	Rectangular/Flat
Wall/Roof Materials:	Permastone, brick, and concrete block/Unknown
Architectural Style:	Modern
Construction Date:	c.1960
Description/Alterations:	Two stories, metal cornice around roofline, shed roof porch awning, two recessed entries with wood windows and door frame.
Previously Surveyed?:	2007 Survey Number: 412
Alternatives:	Green, Orange, Red, Western
National Register Eligibility:	Not eligible



Facing southeast

Surveyed Resources

Resource Number:	365
Location or Address:	1115 Antelope Street
City & County:	Corpus Christi, Nueces County
Resource Name and/or TxDOT Bridge Number:	Red Rover Imaging
Property Type/Subtype:	COMMERCE/Office Building
Building Form/Roof:	Rectangular/Flat
Wall/Roof Materials:	Permastone, brick, and concrete block/Unknown
Architectural Style:	Modern
Construction Date:	c.1960
Description/Alterations:	Two stories, metal cornice around roofline, shed roof porch awning, two recessed entries with wood windows and door frame.
Previously Surveyed?:	2007 Survey Number: 412
Alternatives:	Green, Orange, Red, Western
National Register Eligibility:	Not eligible



Facing southwest

Surveyed Resources

Resource Number:	366
Location or Address:	725 Waco Street
City & County:	Corpus Christi, Nueces County
Resource Name and/or TxDOT Bridge Number:	
Property Type/Subtype:	COMMERCE/Office Building
Building Form/Roof:	Rectangular/Flat with curved parapet
Wall/Roof Materials:	Brick/Unknown
Architectural Style:	One-part Commercial
Construction Date:	c.1930
Description/Alterations:	Roman brick facade, boarded windows and doors except for one entrance on south elevation, primary entrance facing Waco Street, fixed light transoms.
Previously Surveyed?:	2007 Survey Number: 413
Alternatives:	Green, Orange, Red, Western
National Register Eligibility:	Contributing resource to Leopard Street Commercial Historic District



Facing southeast

Surveyed Resources

Resource Number:	366
Location or Address:	725 Waco Street
City & County:	Corpus Christi, Nueces County
Resource Name and/or TxDOT Bridge Number:	
Property Type/Subtype:	COMMERCE/Office Building
Building Form/Roof:	Rectangular/Flat with curved parapet
Wall/Roof Materials:	Brick/Unknown
Architectural Style:	One-part Commercial
Construction Date:	c.1930
Description/Alterations:	Roman brick facade, boarded windows and doors except for one entrance on south elevation, primary entrance facing Waco Street, fixed light transoms.
Previously Surveyed?:	2007 Survey Number: 413
Alternatives:	Green, Orange, Red, Western
National Register Eligibility:	Contributing resource to Leopard Street Commercial Historic District



Facing southwest

Surveyed Resources

Resource Number:	367
Location or Address:	711 Waco Street
City & County:	Corpus Christi, Nueces County
Resource Name and/or TxDOT Bridge Number:	Templo Trinidad
Property Type/Subtype:	COMMERCE/General Commercial
Building Form/Roof:	Rectangular/Flat with parapet
Wall/Roof Materials:	Stucco and brick/Unknown
Architectural Style:	None
Construction Date:	c.1925
Description/Alterations:	Two stories, replacement vinyl windows, two entrances on first story, bricked in windows and doors on east elevation. Currently in use as a church building.
Previously Surveyed?:	2007 Survey Number: 405
Alternatives:	Green, Orange, Red, Western
National Register Eligibility:	Contributing resource to Leopard Street Commercial Historic District



Facing southwest

Surveyed Resources

Resource Number:	367
Location or Address:	711 Waco Street
City & County:	Corpus Christi, Nueces County
Resource Name and/or TxDOT Bridge Number:	Templo Trinidad
Property Type/Subtype:	COMMERCE/General Commercial
Building Form/Roof:	Rectangular/Flat with parapet
Wall/Roof Materials:	Stucco and brick/Unknown
Architectural Style:	None
Construction Date:	c.1925
Description/Alterations:	Two stories, replacement vinyl windows, two entrances on first story, bricked in windows and doors on east elevation. Currently in use as a church building.
Previously Surveyed?:	2007 Survey Number: 405
Alternatives:	Green, Orange, Red, Western
National Register Eligibility:	Contributing resource to Leopard Street Commercial Historic District



Facing west-northwest

Surveyed Resources

Resource Number:	368
Location or Address:	c.1017 Antelope Street
City & County:	Corpus Christi, Nueces County
Resource Name and/or TxDOT Bridge Number:	
Property Type/Subtype:	COMMERCE/Restaurant
Building Form/Roof:	Square/Shed
Wall/Roof Materials:	Plywood/Unknown
Architectural Style:	None
Construction Date:	c.1960
Description/Alterations:	Boarded windows and doors.
Previously Surveyed?:	Not Previously Surveyed
Alternatives:	Green, Orange, Red, Western
National Register Eligibility:	Not eligible



Facing southeast

Surveyed Resources

Resource Number:	368
Location or Address:	c.1017 Antelope Street
City & County:	Corpus Christi, Nueces County
Resource Name and/or TxDOT Bridge Number:	
Property Type/Subtype:	COMMERCE/Restaurant
Building Form/Roof:	Square/Shed
Wall/Roof Materials:	Plywood/Unknown
Architectural Style:	None
Construction Date:	c.1960
Description/Alterations:	Boarded windows and doors.
Previously Surveyed?:	Not Previously Surveyed
Alternatives:	Green, Orange, Red, Western
National Register Eligibility:	Not eligible



Facing south

Surveyed Resources

Resource Number:	369
Location or Address:	1017 Antelope Street
City & County:	Corpus Christi, Nueces County
Resource Name and/or TxDOT Bridge Number:	Cliff's Uptown Detail
Property Type/Subtype:	COMMERCE/Auto Service
Building Form/Roof:	Rectangular/Flat
Wall/Roof Materials:	Brick/Unknown
Architectural Style:	Commercial Brick
Construction Date:	c.1935
Description/Alterations:	Boarded windows on front elevation, replacement wood door, shed roof canopy with wood shingles, garage door entry on north elevation.
Previously Surveyed?:	Not Previously Surveyed
Alternatives:	Green, Orange, Red, Western
National Register Eligibility:	Not eligible



Facing southeast

Surveyed Resources

Resource Number:	369
Location or Address:	1017 Antelope Street
City & County:	Corpus Christi, Nueces County
Resource Name and/or TxDOT Bridge Number:	Cliff's Uptown Detail
Property Type/Subtype:	COMMERCE/Auto Service
Building Form/Roof:	Rectangular/Flat
Wall/Roof Materials:	Brick/Unknown
Architectural Style:	Commercial Brick
Construction Date:	c.1935
Description/Alterations:	Boarded windows on front elevation, replacement wood door, shed roof canopy with wood shingles, garage door entry on north elevation.
Previously Surveyed?:	Not Previously Surveyed
Alternatives:	Green, Orange, Red, Western
National Register Eligibility:	Not eligible



Facing southwest

Surveyed Resources

Resource Number:	370
Location or Address:	716 Alameda Street
City & County:	Corpus Christi, Nueces County
Resource Name and/or TxDOT Bridge Number:	
Property Type/Subtype:	COMMERCE/General Commercial
Building Form/Roof:	Rectangular/Flat
Wall/Roof Materials:	Concrete and stucco/Unknown
Architectural Style:	None
Construction Date:	c.1940
Description/Alterations:	Primary massing has a glass block entry with a replacement wood door, decorative stucco at roofline, flat roof carport on south elevation with metal pole supports. The secondary massing is two stories with a stucco exterior, six-over-six wood windows.
Previously Surveyed?:	2007 Survey Number: 394
Alternatives:	Green, Orange, Red, Western
National Register Eligibility:	Not eligible



Facing northeast

Surveyed Resources

Resource Number:	370
Location or Address:	716 Alameda Street
City & County:	Corpus Christi, Nueces County
Resource Name and/or TxDOT Bridge Number:	
Property Type/Subtype:	COMMERCE/General Commercial
Building Form/Roof:	Rectangular/Flat
Wall/Roof Materials:	Concrete and stucco/Unknown
Architectural Style:	None
Construction Date:	c.1940
Description/Alterations:	Primary massing has a glass block entry with a replacement wood door, decorative stucco at roofline, flat roof carport on south elevation with metal pole supports. The secondary massing is two stories with a stucco exterior, six-over-six wood windows.
Previously Surveyed?:	2007 Survey Number: 394
Alternatives:	Green, Orange, Red, Western
National Register Eligibility:	Not eligible



Facing northwest

Surveyed Resources

Resource Number:	371
Location or Address:	715 Staples Street
City & County:	Corpus Christi, Nueces County
Resource Name and/or TxDOT Bridge Number:	
Property Type/Subtype:	DOMESTIC/Single family dwelling
Building Form/Roof:	Rectangular/Hip
Wall/Roof Materials:	Stucco/Asphalt shingle
Architectural Style:	None
Construction Date:	c.1935
Description/Alterations:	Two stories, full width porch on first story with replacement porch supports, two-over-two aluminum frame windows.
Previously Surveyed?:	2007 Survey Number: 399
Alternatives:	Green, Orange, Red, Western
National Register Eligibility:	Not eligible



Facing southwest

Surveyed Resources

Resource Number:	371
Location or Address:	715 Staples Street
City & County:	Corpus Christi, Nueces County
Resource Name and/or TxDOT Bridge Number:	
Property Type/Subtype:	DOMESTIC/Single family dwelling
Building Form/Roof:	Rectangular/Hip
Wall/Roof Materials:	Stucco/Asphalt shingle
Architectural Style:	None
Construction Date:	c.1935
Description/Alterations:	Two stories, full width porch on first story with replacement porch supports, two-over-two aluminum frame windows.
Previously Surveyed?:	2007 Survey Number: 399
Alternatives:	Green, Orange, Red, Western
National Register Eligibility:	Not eligible



Facing west-northwest

Surveyed Resources

Resource Number:	372
Location or Address:	711 Staples Street
City & County:	Corpus Christi, Nueces County
Resource Name and/or TxDOT Bridge Number:	
Property Type/Subtype:	COMMERCE/General Commercial
Building Form/Roof:	Rectangular/Flat
Wall/Roof Materials:	Stucco/Unknown
Architectural Style:	None
Construction Date:	c.1940
Description/Alterations:	Aluminum frame door, boarded windows.
Previously Surveyed?:	2007 Survey Number: 398
Alternatives:	Green
National Register Eligibility:	Not eligible



Facing southwest

Surveyed Resources

Resource Number:	372
Location or Address:	711 Staples Street
City & County:	Corpus Christi, Nueces County
Resource Name and/or TxDOT Bridge Number:	
Property Type/Subtype:	COMMERCE/General Commercial
Building Form/Roof:	Rectangular/Flat
Wall/Roof Materials:	Stucco/Unknown
Architectural Style:	None
Construction Date:	c.1940
Description/Alterations:	Aluminum frame door, boarded windows.
Previously Surveyed?:	2007 Survey Number: 398
Alternatives:	Green
National Register Eligibility:	Not eligible



Facing west

Surveyed Resources

Resource Number:	373
Location or Address:	709 Waco Street
City & County:	Corpus Christi, Nueces County
Resource Name and/or TxDOT Bridge Number:	
Property Type/Subtype:	COMMERCE/General Commercial
Building Form/Roof:	Rectangular/Flat with parapet
Wall/Roof Materials:	Brick/Unknown
Architectural Style:	One-part Commercial
Construction Date:	c.1930
Description/Alterations:	Replacement wood front doors (two entrances) boarded windows on front elevation, fixed light transoms, broken pediment with (possibly unoriginal) urn decoration, rear addition with artificial siding, decorative inset panels (lions' heads, flowers, and rose cross). Currently in use as the "Search For Truth Homeless Mission."
Previously Surveyed?:	2007 Survey Number: 404
Alternatives:	Green, Orange, Red, Western
National Register Eligibility:	Contributing resource to Leopard Street Commercial Historic District



Facing southwest

Surveyed Resources

Resource Number:	373
Location or Address:	709 Waco Street
City & County:	Corpus Christi, Nueces County
Resource Name and/or TxDOT Bridge Number:	
Property Type/Subtype:	COMMERCE/General Commercial
Building Form/Roof:	Rectangular/Flat with parapet
Wall/Roof Materials:	Brick/Unknown
Architectural Style:	One-part Commercial
Construction Date:	c.1930
Description/Alterations:	Replacement wood front doors (two entrances) boarded windows on front elevation, fixed light transoms, broken pediment with (possibly unoriginal) urn decoration, rear addition with artificial siding, decorative inset panels (lions' heads, flowers, and rose cross). Currently in use as the "Search For Truth Homeless Mission."
Previously Surveyed?:	2007 Survey Number: 404
Alternatives:	Green, Orange, Red, Western
National Register Eligibility:	Contributing resource to Leopard Street Commercial Historic District



Facing west-northwest

Surveyed Resources

Resource Number:	374
Location or Address:	1224 Leopard Street
City & County:	Corpus Christi, Nueces County
Resource Name and/or TxDOT Bridge Number:	
Property Type/Subtype:	COMMERCE/Office Building
Building Form/Roof:	Rectangular/Flat with mansard canopy
Wall/Roof Materials:	Concrete block and stucco/Unknown and asphalt shingle
Architectural Style:	None
Construction Date:	c.1930
Description/Alterations:	Decorative metal covering storefront windows, aluminum frame replacement aluminum double entry doors, large garage addition at rear.
Previously Surveyed?:	2007 Survey Number: 395
Alternatives:	Green
National Register Eligibility:	Not eligible



Facing northeast

Surveyed Resources

Resource Number:	374
Location or Address:	1224 Leopard Street
City & County:	Corpus Christi, Nueces County
Resource Name and/or TxDOT Bridge Number:	
Property Type/Subtype:	COMMERCE/Office Building
Building Form/Roof:	Rectangular/Flat with mansard canopy
Wall/Roof Materials:	Concrete block and stucco/Unknown and asphalt shingle
Architectural Style:	None
Construction Date:	c.1930
Description/Alterations:	Decorative metal covering storefront windows, aluminum frame replacement aluminum double entry doors, large garage addition at rear.
Previously Surveyed?:	2007 Survey Number: 395
Alternatives:	Green
National Register Eligibility:	Not eligible



Facing north-northwest

Surveyed Resources

Resource Number:	375
Location or Address:	c.1220 Leopard Street
City & County:	Corpus Christi, Nueces County
Resource Name and/or TxDOT Bridge Number:	
Property Type/Subtype:	COMMERCE/General Commercial
Building Form/Roof:	Rectangular/Flat
Wall/Roof Materials:	Brick and wood composite/Unknown
Architectural Style:	One-part Commercial
Construction Date:	c.1930
Description/Alterations:	Replacement entry door, decorative urns at roofline, altered and covered storefront.
Previously Surveyed?:	2007 Survey Number: 396
Alternatives:	Green
National Register Eligibility:	Not eligible



Facing north

Surveyed Resources

Resource Number:	375
Location or Address:	c.1220 Leopard Street
City & County:	Corpus Christi, Nueces County
Resource Name and/or TxDOT Bridge Number:	
Property Type/Subtype:	COMMERCE/General Commercial
Building Form/Roof:	Rectangular/Flat
Wall/Roof Materials:	Brick and wood composite/Unknown
Architectural Style:	One-part Commercial
Construction Date:	c.1930
Description/Alterations:	Replacement entry door, decorative urns at roofline, altered and covered storefront.
Previously Surveyed?:	2007 Survey Number: 396
Alternatives:	Green
National Register Eligibility:	Not eligible



Facing north

Surveyed Resources

Resource Number:	376
Location or Address:	1212-1214 Leopard Street
City & County:	Corpus Christi, Nueces County
Resource Name and/or TxDOT Bridge Number:	
Property Type/Subtype:	COMMERCE/Warehouse
Building Form/Roof:	Rectangular/Flat
Wall/Roof Materials:	Patterned concrete/Unknown
Architectural Style:	None
Construction Date:	c.1925
Description/Alterations:	Two stories, replacement wood entry doors on south elevation, glass block windows on second story. Second story added after 1950.
Previously Surveyed?:	2007 Survey Number: 397
Alternatives:	Green
National Register Eligibility:	Not eligible



Facing north-northeast

Surveyed Resources

Resource Number:	376
Location or Address:	1212-1214 Leopard Street
City & County:	Corpus Christi, Nueces County
Resource Name and/or TxDOT Bridge Number:	
Property Type/Subtype:	COMMERCE/Warehouse
Building Form/Roof:	Rectangular/Flat
Wall/Roof Materials:	Patterned concrete/Unknown
Architectural Style:	None
Construction Date:	c.1925
Description/Alterations:	Two stories, replacement wood entry doors on south elevation, glass block windows on second story. Second story added after 1950.
Previously Surveyed?:	2007 Survey Number: 397
Alternatives:	Green
National Register Eligibility:	Not eligible



Facing northwest

Surveyed Resources

Resource Number:	377
Location or Address:	1122 Leopard Street
City & County:	Corpus Christi, Nueces County
Resource Name and/or TxDOT Bridge Number:	Austin Woods
Property Type/Subtype:	COMMERCE/Store
Building Form/Roof:	Rectangular/Flat
Wall/Roof Materials:	Stucco/Unknown
Architectural Style:	One-part Commercial
Construction Date:	c.1930
Description/Alterations:	Recessed storefront with two entries, decorative tile kickplate, urns along roofline. Corpus Christi Historical Cultural Landmark (potential).
Previously Surveyed?:	2007 Survey Number: 400
Alternatives:	Green, Western
National Register Eligibility:	Contributing resource to Leopard Street Commercial Historic District



Facing north-northwest

Surveyed Resources

Resource Number:	377
Location or Address:	1122 Leopard Street
City & County:	Corpus Christi, Nueces County
Resource Name and/or TxDOT Bridge Number:	Austin Woods
Property Type/Subtype:	COMMERCE/Store
Building Form/Roof:	Rectangular/Flat
Wall/Roof Materials:	Stucco/Unknown
Architectural Style:	One-part Commercial
Construction Date:	c.1930
Description/Alterations:	Recessed storefront with two entries, decorative tile kickplate, urns along roofline. Corpus Christi Historical Cultural Landmark (potential).
Previously Surveyed?:	2007 Survey Number: 400
Alternatives:	Green, Western
National Register Eligibility:	Contributing resource to Leopard Street Commercial Historic District



Facing northeast

Surveyed Resources

Resource Number:	378
Location or Address:	1116-1120 Leopard Street
City & County:	Corpus Christi, Nueces County
Resource Name and/or TxDOT Bridge Number:	Alamo Bail Bonds and Casarez Bail Bonds
Property Type/Subtype:	COMMERCE/Store
Building Form/Roof:	Rectangular/Flat
Wall/Roof Materials:	Brick and tile/Unknown
Architectural Style:	One-part Commercial
Construction Date:	c.1930
Description/Alterations:	Decorative brick pilasters, metal frame storefronts, decorative urns along roofline.
Previously Surveyed?:	2007 Survey Number: 401
Alternatives:	Green, Western
National Register Eligibility:	Contributing resource to Leopard Street Commercial Historic District



Facing northwest

Surveyed Resources

Resource Number:	378
Location or Address:	1116-1120 Leopard Street
City & County:	Corpus Christi, Nueces County
Resource Name and/or TxDOT Bridge Number:	Alamo Bail Bonds and Casarez Bail Bonds
Property Type/Subtype:	COMMERCE/Store
Building Form/Roof:	Rectangular/Flat
Wall/Roof Materials:	Brick and tile/Unknown
Architectural Style:	One-part Commercial
Construction Date:	c.1930
Description/Alterations:	Decorative brick pilasters, metal frame storefronts, decorative urns along roofline.
Previously Surveyed?:	2007 Survey Number: 401
Alternatives:	Green, Western
National Register Eligibility:	Contributing resource to Leopard Street Commercial Historic District



Facing northeast

Surveyed Resources

Resource Number:	379
Location or Address:	1110 Leopard Street
City & County:	Corpus Christi, Nueces County
Resource Name and/or TxDOT Bridge Number:	A&A Bail Bonds and Cowboy Bail Bonds
Property Type/Subtype:	COMMERCE/Store
Building Form/Roof:	Rectangular/Flat with parapet
Wall/Roof Materials:	Brick and tile/Unknown
Architectural Style:	Two-part Commercial
Construction Date:	c.1925
Description/Alterations:	Two stories, brick arcade on first story with decorative brick, replacement aluminum frame storefronts with aluminum frame fixed windows and entry doors (westernmost suite has wood doors and boarded windows), decorative concrete elements around second story windows (swags) with keystone, concrete modillions at center of facade, parapet roof with concrete drip cap.
Previously Surveyed?:	2007 Survey Number: 402
Alternatives:	Green, Western
National Register Eligibility:	Contributing resource to Leopard Street Commercial Historic District



Facing northwest

Surveyed Resources

Resource Number:	379
Location or Address:	1110 Leopard Street
City & County:	Corpus Christi, Nueces County
Resource Name and/or TxDOT Bridge Number:	A&A Bail Bonds and Cowboy Bail Bonds
Property Type/Subtype:	COMMERCE/Store
Building Form/Roof:	Rectangular/Flat with parapet
Wall/Roof Materials:	Brick and tile/Unknown
Architectural Style:	Two-part Commercial
Construction Date:	c.1925
Description/Alterations:	Two stories, brick arcade on first story with decorative brick, replacement aluminum frame storefronts with aluminum frame fixed windows and entry doors (westernmost suite has wood doors and boarded windows), decorative concrete elements around second story windows (swags) with keystone, concrete modillions at center of facade, parapet roof with concrete drip cap.
Previously Surveyed?:	2007 Survey Number: 402
Alternatives:	Green, Western
National Register Eligibility:	Contributing resource to Leopard Street Commercial Historic District



Facing northeast

Surveyed Resources

Resource Number:	380
Location or Address:	1102 Leopard Street
City & County:	Corpus Christi, Nueces County
Resource Name and/or TxDOT Bridge Number:	
Property Type/Subtype:	COMMERCE/Store
Building Form/Roof:	Rectangular/Flat
Wall/Roof Materials:	Tile, terracotta, and cast stone/Unknown
Architectural Style:	Exotic
Construction Date:	c.1915
Description/Alterations:	Two stories, tile at street level, two-over-two aluminum frame windows and casement windows on second story, decorative corner entrance, boarded windows on first story, carved relief on second story, separate by decorative course.
Previously Surveyed?:	2007 Survey Number: 403
Alternatives:	Green, Western
National Register Eligibility:	Contributing resource to Leopard Street Commercial Historic District



Facing northwest

Surveyed Resources

Resource Number:	380
Location or Address:	1102 Leopard Street
City & County:	Corpus Christi, Nueces County
Resource Name and/or TxDOT Bridge Number:	
Property Type/Subtype:	COMMERCE/Store
Building Form/Roof:	Rectangular/Flat
Wall/Roof Materials:	Tile, terracotta, and cast stone/Unknown
Architectural Style:	Exotic
Construction Date:	c.1915
Description/Alterations:	Two stories, tile at street level, two-over-two aluminum frame windows and casement windows on second story, decorative corner entrance, boarded windows on first story, carved relief on second story, separate by decorative course.
Previously Surveyed?:	2007 Survey Number: 403
Alternatives:	Green, Western
National Register Eligibility:	Contributing resource to Leopard Street Commercial Historic District



Facing north-northeast

Surveyed Resources

Resource Number:	381
Location or Address:	1016 Leopard Street
City & County:	Corpus Christi, Nueces County
Resource Name and/or TxDOT Bridge Number:	Melba Theatre
Property Type/Subtype:	RECREATION AND CULTURE/Theater
Building Form/Roof:	Rectangular/Flat with decorative parapet
Wall/Roof Materials:	Brick and tile/Unknown
Architectural Style:	Mission Revival
Construction Date:	c.1927
Description/Alterations:	Old theater no longer in use, decorative brickwork and urns, original tile at street level, central arched entry, decorative parapet, boarded doors and windows.
Previously Surveyed?:	2007 Survey Number: 407
Alternatives:	Orange, Red
National Register Eligibility:	Contributing resource to Leopard Street Commercial Historic District



Facing north-northeast

Surveyed Resources

Resource Number:	381
Location or Address:	1016 Leopard Street
City & County:	Corpus Christi, Nueces County
Resource Name and/or TxDOT Bridge Number:	Melba Theatre
Property Type/Subtype:	RECREATION AND CULTURE/Theater
Building Form/Roof:	Rectangular/Flat with decorative parapet
Wall/Roof Materials:	Brick and tile/Unknown
Architectural Style:	Mission Revival
Construction Date:	c.1927
Description/Alterations:	Old theater no longer in use, decorative brickwork and urns, original tile at street level, central arched entry, decorative parapet, boarded doors and windows.
Previously Surveyed?:	2007 Survey Number: 407
Alternatives:	Orange, Red
National Register Eligibility:	Contributing resource to Leopard Street Commercial Historic District



Facing northwest

Surveyed Resources

Resource Number:	382
Location or Address:	602 Winnebago Street
City & County:	Corpus Christi, Nueces County
Resource Name and/or TxDOT Bridge Number:	Atlantic Lofts condos
Property Type/Subtype:	COMMERCE/Office Building
Building Form/Roof:	Rectangular/Flat
Wall/Roof Materials:	Brick/Unknown
Architectural Style:	None
Construction Date:	c.1960
Description/Alterations:	Primarily seven stories, replacement fixed one- and two-pane reflective glass windows, replacement entry door on south elevation, integrated balconies. Originally housed oil company offices, have been completely remodeled to be used as condos.
Previously Surveyed?:	2007 Survey Number: 421
Alternatives:	Green
National Register Eligibility:	Not eligible



Facing northeast

Surveyed Resources

Resource Number:	382
Location or Address:	602 Winnebago Street
City & County:	Corpus Christi, Nueces County
Resource Name and/or TxDOT Bridge Number:	Atlantic Lofts condos
Property Type/Subtype:	COMMERCE/Office Building
Building Form/Roof:	Rectangular/Flat
Wall/Roof Materials:	Brick/Unknown
Architectural Style:	None
Construction Date:	c.1960
Description/Alterations:	Primarily seven stories, replacement fixed one- and two-pane reflective glass windows, replacement entry door on south elevation, integrated balconies. Originally housed oil company offices, have been completely remodeled to be used as condos.
Previously Surveyed?:	2007 Survey Number: 421
Alternatives:	Green
National Register Eligibility:	Not eligible



Facing northwest

Surveyed Resources

Resource Number:	382
Location or Address:	602 Winnebago Street
City & County:	Corpus Christi, Nueces County
Resource Name and/or TxDOT Bridge Number:	Atlantic Lofts condos
Property Type/Subtype:	COMMERCE/Office Building
Building Form/Roof:	Rectangular/Flat
Wall/Roof Materials:	Brick/Unknown
Architectural Style:	None
Construction Date:	c.1960
Description/Alterations:	Primarily seven stories, replacement fixed one- and two-pane reflective glass windows, replacement entry door on south elevation, integrated balconies. Originally housed oil company offices, have been completely remodeled to be used as condos.
Previously Surveyed?:	2007 Survey Number: 421
Alternatives:	Green
National Register Eligibility:	Not eligible



Facing south

Surveyed Resources

Resource Number:	383
Location or Address:	819 North Upper Broadway Street
City & County:	Corpus Christi, Nueces County
Resource Name and/or TxDOT Bridge Number:	Knuckleheads
Property Type/Subtype:	TRANSPORTATION/Bus station
Building Form/Roof:	Rectangular/Flat
Wall/Roof Materials:	Brick/Unknown
Architectural Style:	Moderne
Construction Date:	c.1945
Description/Alterations:	Concrete drip cap, metal canopy with metal supports, tile on lower level, glass block and one-over-one windows. Used as bar and restaurant until 2010. Brick veneer replacement in summer 2012.
Previously Surveyed?:	Not Previously Surveyed
Alternatives:	Green
National Register Eligibility:	Not eligible



Facing northwest

Surveyed Resources

Resource Number:	383
Location or Address:	819 North Upper Broadway Street
City & County:	Corpus Christi, Nueces County
Resource Name and/or TxDOT Bridge Number:	Knuckleheads
Property Type/Subtype:	TRANSPORTATION/Bus station
Building Form/Roof:	Rectangular/Flat
Wall/Roof Materials:	Brick/Unknown
Architectural Style:	Moderne
Construction Date:	c.1945
Description/Alterations:	Concrete drip cap, metal canopy with metal supports, tile on lower level, glass block and one-over-one windows. Used as bar and restaurant until 2010. Brick veneer replacement in summer 2012.
Previously Surveyed?:	Not Previously Surveyed
Alternatives:	Green
National Register Eligibility:	Not eligible



Facing south

Surveyed Resources

Resource Number:	383
Location or Address:	819 North Upper Broadway Street
City & County:	Corpus Christi, Nueces County
Resource Name and/or TxDOT Bridge Number:	Knuckleheads
Property Type/Subtype:	TRANSPORTATION/Bus station
Building Form/Roof:	Rectangular/Flat
Wall/Roof Materials:	Brick/Unknown
Architectural Style:	Moderne
Construction Date:	c.1945
Description/Alterations:	Concrete drip cap, metal canopy with metal supports, tile on lower level, glass block and one-over-one windows. Used as bar and restaurant until 2010. Brick veneer replacement in summer 2012.
Previously Surveyed?:	Not Previously Surveyed
Alternatives:	Green
National Register Eligibility:	Not eligible



Facing west-southwest

Surveyed Resources

Resource Number:	384
Location or Address:	807 North Broadway Street
City & County:	Corpus Christi, Nueces County
Resource Name and/or TxDOT Bridge Number:	
Property Type/Subtype:	INDUSTRY/Ancillary building
Building Form/Roof:	Square/Flat
Wall/Roof Materials:	Brick/Unknown
Architectural Style:	None
Construction Date:	c.1955
Description/Alterations:	Located within parking lot of 807 North Broadway Street, aluminum frame casement windows, metal awning on east elevation, curved terracotta window surrounds, terracotta coursing at water table. The terracotta accents match the Somico building.
Previously Surveyed?:	Not Previously Surveyed
Alternatives:	Green, Western
National Register Eligibility:	Not eligible



Facing northwest

Surveyed Resources

Resource Number:	384
Location or Address:	807 North Broadway Street
City & County:	Corpus Christi, Nueces County
Resource Name and/or TxDOT Bridge Number:	
Property Type/Subtype:	INDUSTRY/Ancillary building
Building Form/Roof:	Square/Flat
Wall/Roof Materials:	Brick/Unknown
Architectural Style:	None
Construction Date:	c.1955
Description/Alterations:	Located within parking lot of 807 North Broadway Street, aluminum frame casement windows, metal awning on east elevation, curved terracotta window surrounds, terracotta coursing at water table. The terracotta accents match the Somico building.
Previously Surveyed?:	Not Previously Surveyed
Alternatives:	Green, Western
National Register Eligibility:	Not eligible



Facing west

Surveyed Resources

Resource Number:	385
Location or Address:	Broadway Bluff, Upper and Lower Broadway Streets
City & County:	Corpus Christi, Nueces County
Resource Name and/or TxDOT Bridge Number:	Broadway Bluff Improvement
Property Type/Subtype:	LANDSCAPE/Designed landscape
Building Form/Roof:	None/None
Wall/Roof Materials:	None/None
Architectural Style:	None
Construction Date:	1918
Description/Alterations:	A raised bluff with viewsheds and ornamental decorative features along Broadway Street in downtown Corpus Christi.
Previously Surveyed?:	Not Previously Surveyed
Alternatives:	Green
National Register Eligibility:	Listed



Facing southeast

Surveyed Resources

Resource Number:	385
Location or Address:	Broadway Bluff, Upper and Lower Broadway Streets
City & County:	Corpus Christi, Nueces County
Resource Name and/or TxDOT Bridge Number:	Broadway Bluff Improvement
Property Type/Subtype:	LANDSCAPE/Designed landscape
Building Form/Roof:	None/None
Wall/Roof Materials:	None/None
Architectural Style:	None
Construction Date:	1918
Description/Alterations:	A raised bluff with viewsheds and ornamental decorative features along Broadway Street in downtown Corpus Christi.
Previously Surveyed?:	Not Previously Surveyed
Alternatives:	Green
National Register Eligibility:	Listed



Facing north

Surveyed Resources

Resource Number:	385
Location or Address:	Broadway Bluff, Upper and Lower Broadway Streets
City & County:	Corpus Christi, Nueces County
Resource Name and/or TxDOT Bridge Number:	Broadway Bluff Improvement
Property Type/Subtype:	LANDSCAPE/Designed landscape
Building Form/Roof:	None/None
Wall/Roof Materials:	None/None
Architectural Style:	None
Construction Date:	1918
Description/Alterations:	A raised bluff with viewsheds and ornamental decorative features along Broadway Street in downtown Corpus Christi.
Previously Surveyed?:	Not Previously Surveyed
Alternatives:	Green
National Register Eligibility:	Listed



Facing west

Surveyed Resources

Resource Number:	385
Location or Address:	Broadway Bluff, Upper and Lower Broadway Streets
City & County:	Corpus Christi, Nueces County
Resource Name and/or TxDOT Bridge Number:	Broadway Bluff Improvement
Property Type/Subtype:	LANDSCAPE/Designed landscape
Building Form/Roof:	None/None
Wall/Roof Materials:	None/None
Architectural Style:	None
Construction Date:	1918
Description/Alterations:	A raised bluff with viewsheds and ornamental decorative features along Broadway Street in downtown Corpus Christi.
Previously Surveyed?:	Not Previously Surveyed
Alternatives:	Green
National Register Eligibility:	Listed



Facing north

Surveyed Resources

Resource Number:	386a
Location or Address:	807 North Broadway Street
City & County:	Corpus Christi, Nueces County
Resource Name and/or TxDOT Bridge Number:	Somico Building
Property Type/Subtype:	COMMERCE/Office Building
Building Form/Roof:	Rectangular/Flat
Wall/Roof Materials:	Concrete and granite/Unknown
Architectural Style:	Southern Modern
Construction Date:	1953
Description/Alterations:	Three stories, replacement casement aluminum frame windows, decorative curved terracotta window surrounds with carved relief detail including concrete shields and urns, entrance on east elevation. Wyatt Hedrick designed the new style, "Southern Modern" specifically for this building, used as the headquarters for Southern Minerals Corp.
Previously Surveyed?:	Not Previously Surveyed
Alternatives:	Green, Orange
National Register Eligibility:	Eligible



Facing northwest

Surveyed Resources

Resource Number:	386a
Location or Address:	807 North Broadway Street
City & County:	Corpus Christi, Nueces County
Resource Name and/or TxDOT Bridge Number:	Somico Building
Property Type/Subtype:	COMMERCE/Office Building
Building Form/Roof:	Rectangular/Flat
Wall/Roof Materials:	Concrete and granite/Unknown
Architectural Style:	Southern Modern
Construction Date:	1953
Description/Alterations:	Three stories, replacement casement aluminum frame windows, decorative curved terracotta window surrounds with carved relief detail including concrete shields and urns, entrance on east elevation. Wyatt Hedrick designed the new style, "Southern Modern" specifically for this building, used as the headquarters for Southern Minerals Corp.
Previously Surveyed?:	Not Previously Surveyed
Alternatives:	Green, Orange
National Register Eligibility:	Eligible



Facing southwest

Surveyed Resources

Resource Number:	386b
Location or Address:	807 North Broadway Street
City & County:	Corpus Christi, Nueces County
Resource Name and/or TxDOT Bridge Number:	
Property Type/Subtype:	COMMERCE/Shed
Building Form/Roof:	Rectangular/Flat
Wall/Roof Materials:	Concrete and granite/Unknown
Architectural Style:	None
Construction Date:	c.1955
Description/Alterations:	Concrete shed on south elevation.
Previously Surveyed?:	Not Previously Surveyed
Alternatives:	Green, Western
National Register Eligibility:	Not eligible



Facing northwest

Surveyed Resources

Resource Number:	387
Location or Address:	Broadway Bluff at the intersection of Buffalo Street
City & County:	Corpus Christi, Nueces County
Resource Name and/or TxDOT Bridge Number:	
Property Type/Subtype:	RECREATION AND CULTURE/Historic Marker
Building Form/Roof:	None/None
Wall/Roof Materials:	None/None
Architectural Style:	Aluminum plaque on pole
Construction Date:	1973
Description/Alterations:	Historic-age OTHM for "Corpus Christi Lighthouse."
Previously Surveyed?:	Not Previously Surveyed
Alternatives:	Green
National Register Eligibility:	Not eligible



Facing north

Surveyed Resources

Resource Number:	387
Location or Address:	Broadway Bluff at the intersection of Buffalo Street
City & County:	Corpus Christi, Nueces County
Resource Name and/or TxDOT Bridge Number:	
Property Type/Subtype:	RECREATION AND CULTURE/Historic Marker
Building Form/Roof:	None/None
Wall/Roof Materials:	None/None
Architectural Style:	Aluminum plaque on pole
Construction Date:	1973
Description/Alterations:	Historic-age OTHM for "Corpus Christi Lighthouse."
Previously Surveyed?:	Not Previously Surveyed
Alternatives:	Green
National Register Eligibility:	Not eligible



Facing east

Surveyed Resources

Resource Number:	388
Location or Address:	1624 Mestina Street
City & County:	Corpus Christi, Nueces County
Resource Name and/or TxDOT Bridge Number:	
Property Type/Subtype:	DOMESTIC/Single family dwelling
Building Form/Roof:	Rectangular/Front gable
Wall/Roof Materials:	Asbestos siding/Asphalt shingle
Architectural Style:	None
Construction Date:	c.1930
Description/Alterations:	Shed roof entry awning, one-over-one windows, secondary entrance on east elevation.
Previously Surveyed?:	2007 Survey Number: 364
Alternatives:	Green, Orange, Red, Western
National Register Eligibility:	Not eligible



Facing northeast

Surveyed Resources

Resource Number:	388
Location or Address:	1624 Mestina Street
City & County:	Corpus Christi, Nueces County
Resource Name and/or TxDOT Bridge Number:	
Property Type/Subtype:	DOMESTIC/Single family dwelling
Building Form/Roof:	Rectangular/Front gable
Wall/Roof Materials:	Asbestos siding/Asphalt shingle
Architectural Style:	None
Construction Date:	c.1930
Description/Alterations:	Shed roof entry awning, one-over-one windows, secondary entrance on east elevation.
Previously Surveyed?:	2007 Survey Number: 364
Alternatives:	Green, Orange, Red, Western
National Register Eligibility:	Not eligible



Facing northwest

Surveyed Resources

Resource Number:	389
Location or Address:	1612 Mestina Street
City & County:	Corpus Christi, Nueces County
Resource Name and/or TxDOT Bridge Number:	
Property Type/Subtype:	DOMESTIC/Single family dwelling
Building Form/Roof:	T-plan/Cross gable
Wall/Roof Materials:	Wood/Rolled asphalt and wood shingle
Architectural Style:	None
Construction Date:	c.1930
Description/Alterations:	Front gable entry porch with square porch supports, boarded windows and doors.
Previously Surveyed?:	2007 Survey Number: 367
Alternatives:	Green, Orange, Red, Western
National Register Eligibility:	Not eligible



Facing northeast

Surveyed Resources

Resource Number:	389
Location or Address:	1612 Mestina Street
City & County:	Corpus Christi, Nueces County
Resource Name and/or TxDOT Bridge Number:	
Property Type/Subtype:	DOMESTIC/Single family dwelling
Building Form/Roof:	T-plan/Cross gable
Wall/Roof Materials:	Wood/Rolled asphalt and wood shingle
Architectural Style:	None
Construction Date:	c.1930
Description/Alterations:	Front gable entry porch with square porch supports, boarded windows and doors.
Previously Surveyed?:	2007 Survey Number: 367
Alternatives:	Green, Orange, Red, Western
National Register Eligibility:	Not eligible



Facing northwest

Surveyed Resources

Resource Number:	390
Location or Address:	1610 Mestina Street
City & County:	Corpus Christi, Nueces County
Resource Name and/or TxDOT Bridge Number:	
Property Type/Subtype:	DOMESTIC/Single family dwelling
Building Form/Roof:	Rectangular/Hip
Wall/Roof Materials:	Stucco/Rolled asphalt
Architectural Style:	None
Construction Date:	c.1930
Description/Alterations:	Cutaway porch with square porch supports, boarded windows, exposed rafter tails, four-over-four windows.
Previously Surveyed?:	2007 Survey Number: 368
Alternatives:	Green, Orange, Red, Western
National Register Eligibility:	Not eligible



Facing northwest

Surveyed Resources

Resource Number:	390
Location or Address:	1610 Mestina Street
City & County:	Corpus Christi, Nueces County
Resource Name and/or TxDOT Bridge Number:	
Property Type/Subtype:	DOMESTIC/Single family dwelling
Building Form/Roof:	Rectangular/Hip
Wall/Roof Materials:	Stucco/Rolled asphalt
Architectural Style:	None
Construction Date:	c.1930
Description/Alterations:	Cutaway porch with square porch supports, boarded windows, exposed rafter tails, four-over-four windows.
Previously Surveyed?:	2007 Survey Number: 368
Alternatives:	Green, Orange, Red, Western
National Register Eligibility:	Not eligible



Facing northeast

Surveyed Resources

Resource Number:	391a
Location or Address:	1524 Mestina Street
City & County:	Corpus Christi, Nueces County
Resource Name and/or TxDOT Bridge Number:	
Property Type/Subtype:	DOMESTIC/Single family dwelling
Building Form/Roof:	Rectangular/Side gable
Wall/Roof Materials:	Wood/Asphalt shingle
Architectural Style:	None
Construction Date:	c.1935
Description/Alterations:	Exposed rafter tails, shed roof entry porch with square wood supports.
Previously Surveyed?:	2007 Survey Number: 370
Alternatives:	Green, Orange, Red, Western
National Register Eligibility:	Not eligible



Facing northeast

Surveyed Resources

Resource Number:	391a
Location or Address:	1524 Mestina Street
City & County:	Corpus Christi, Nueces County
Resource Name and/or TxDOT Bridge Number:	
Property Type/Subtype:	DOMESTIC/Single family dwelling
Building Form/Roof:	Rectangular/Side gable
Wall/Roof Materials:	Wood/Asphalt shingle
Architectural Style:	None
Construction Date:	c.1935
Description/Alterations:	Exposed rafter tails, shed roof entry porch with square wood supports.
Previously Surveyed?:	2007 Survey Number: 370
Alternatives:	Green, Orange, Red, Western
National Register Eligibility:	Not eligible



Facing northwest

Surveyed Resources

Resource Number:	391b
Location or Address:	1524 Mestina Street
City & County:	Corpus Christi, Nueces County
Resource Name and/or TxDOT Bridge Number:	
Property Type/Subtype:	DOMESTIC/Shed
Building Form/Roof:	Rectangular/Side gable
Wall/Roof Materials:	Wood/Asphalt shingle
Architectural Style:	None
Construction Date:	c.1935
Description/Alterations:	Front gable shed at rear of parcel, covered windows and doors.
Previously Surveyed?:	Not Previously Surveyed
Alternatives:	Green, Orange, Red, Western
National Register Eligibility:	Not eligible



Facing east

Surveyed Resources

Resource Number:	392
Location or Address:	1623 Mestina Street
City & County:	Corpus Christi, Nueces County
Resource Name and/or TxDOT Bridge Number:	
Property Type/Subtype:	DOMESTIC/Single family dwelling
Building Form/Roof:	Complex/Intersecting gable
Wall/Roof Materials:	Wood and wood shingle/Asphalt shingle
Architectural Style:	Queen Anne/Colonial Revival - limited
Construction Date:	c.1900
Description/Alterations:	Two stories, projecting bay with boarded windows, shed roof front porch with square porch supports, one-over-one and replacement multi-light windows, bay window on side elevation. Obscured by vegetation.
Previously Surveyed?:	2007 Survey Number: 363
Alternatives:	Green, Orange, Red, Western
National Register Eligibility:	Not eligible



Facing southwest

Surveyed Resources

Resource Number:	392
Location or Address:	1623 Mestina Street
City & County:	Corpus Christi, Nueces County
Resource Name and/or TxDOT Bridge Number:	
Property Type/Subtype:	DOMESTIC/Single family dwelling
Building Form/Roof:	Complex/Intersecting gable
Wall/Roof Materials:	Wood and wood shingle/Asphalt shingle
Architectural Style:	Queen Anne/Colonial Revival - limited
Construction Date:	c.1900
Description/Alterations:	Two stories, projecting bay with boarded windows, shed roof front porch with square porch supports, one-over-one and replacement multi-light windows, bay window on side elevation. Obscured by vegetation.
Previously Surveyed?:	2007 Survey Number: 363
Alternatives:	Green, Orange, Red, Western
National Register Eligibility:	Not eligible



Facing southeast

Surveyed Resources

Resource Number:	393a
Location or Address:	North of Lipan Street at Coke Street
City & County:	Corpus Christi, Nueces County
Resource Name and/or TxDOT Bridge Number:	
Property Type/Subtype:	WATER AND POWER/Drain
Building Form/Roof:	None/None
Wall/Roof Materials:	None/None
Architectural Style:	Concrete-lined canal
Construction Date:	c.1950
Description/Alterations:	Concrete-lined drainage canal. Eastern terminus is at the intersection of Mestina Street and Culbertson Street (Crosstown Access), and western terminus is north of the intersection between North 19th and Comanche Streets.
Previously Surveyed?:	Not Previously Surveyed
Alternatives:	Green, Orange, Red, Western
National Register Eligibility:	Not eligible



Facing north

Surveyed Resources

Resource Number:	393a
Location or Address:	North of Lipan Street at Coke Street
City & County:	Corpus Christi, Nueces County
Resource Name and/or TxDOT Bridge Number:	
Property Type/Subtype:	WATER AND POWER/Drain
Building Form/Roof:	None/None
Wall/Roof Materials:	None/None
Architectural Style:	Concrete-lined canal
Construction Date:	c.1950
Description/Alterations:	Concrete-lined drainage canal. Eastern terminus is at the intersection of Mestina Street and Culbertson Street (Crosstown Access), and western terminus is north of the intersection between North 19th and Comanche Streets.
Previously Surveyed?:	Not Previously Surveyed
Alternatives:	Green, Orange, Red, Western
National Register Eligibility:	Not eligible



Facing west

Surveyed Resources

Resource Number:	393b
Location or Address:	North of Lipan Street at Coke Street
City & County:	Corpus Christi, Nueces County
Resource Name and/or TxDOT Bridge Number:	
Property Type/Subtype:	TRANSPORTATION/Road-related/Highway Culvert
Building Form/Roof:	None/None
Wall/Roof Materials:	None/None
Architectural Style:	Concrete box culvert
Construction Date:	c.1950
Description/Alterations:	Three-box concrete culvert carrying Coke Street over drainage canal.
Previously Surveyed?:	Not Previously Surveyed
Alternatives:	Green, Orange, Red, Western
National Register Eligibility:	Not eligible



Facing northwest

Surveyed Resources

Resource Number:	393c
Location or Address:	Intersection of Mestina Street and Culbertson Street (Crosstown Access)
City & County:	Corpus Christi, Nueces County
Resource Name and/or TxDOT Bridge Number:	
Property Type/Subtype:	TRANSPORTATION/Road-related/Highway Culvert
Building Form/Roof:	None/None
Wall/Roof Materials:	None/None
Architectural Style:	Concrete box culvert
Construction Date:	c.1950
Description/Alterations:	Five-box concrete culvert carrying Mestina Street over drainage canal.
Previously Surveyed?:	Not Previously Surveyed
Alternatives:	Green, Orange, Red, Western
National Register Eligibility:	Not eligible



Facing northeast

Surveyed Resources

Resource Number:	394
Location or Address:	517 Mexico Street
City & County:	Corpus Christi, Nueces County
Resource Name and/or TxDOT Bridge Number:	
Property Type/Subtype:	DOMESTIC/Single family dwelling
Building Form/Roof:	Rectangular/Front gable
Wall/Roof Materials:	Wood/Asphalt shingle
Architectural Style:	None
Construction Date:	c.1925
Description/Alterations:	Two stories, shed roof front porch on first story, six-over-six windows.
Previously Surveyed?:	2007 Survey Number: 359
Alternatives:	Green, Orange, Red, Western
National Register Eligibility:	Not eligible



Facing southwest

Surveyed Resources

Resource Number:	394
Location or Address:	517 Mexico Street
City & County:	Corpus Christi, Nueces County
Resource Name and/or TxDOT Bridge Number:	
Property Type/Subtype:	DOMESTIC/Single family dwelling
Building Form/Roof:	Rectangular/Front gable
Wall/Roof Materials:	Wood/Asphalt shingle
Architectural Style:	None
Construction Date:	c.1925
Description/Alterations:	Two stories, shed roof front porch on first story, six-over-six windows.
Previously Surveyed?:	2007 Survey Number: 359
Alternatives:	Green, Orange, Red, Western
National Register Eligibility:	Not eligible



Facing west-northwest

Surveyed Resources

Resource Number:	395a
Location or Address:	513 Culberson Street
City & County:	Corpus Christi, Nueces County
Resource Name and/or TxDOT Bridge Number:	
Property Type/Subtype:	DOMESTIC/Single family dwelling
Building Form/Roof:	Rectangular/Side gable
Wall/Roof Materials:	Vinyl siding/Asphalt shingle
Architectural Style:	None
Construction Date:	c.1930
Description/Alterations:	Entrance on north elevation does not face street, exposed rafter tails, shed roof front porch with square wood port supports, two-over-two aluminum frame windows, altered openings, replacement exterior materials.
Previously Surveyed?:	2007 Survey Number: 280
Alternatives:	Green, Orange, Red, Western
National Register Eligibility:	Not eligible



Facing northwest

Surveyed Resources

Resource Number:	395a
Location or Address:	513 Culberson Street
City & County:	Corpus Christi, Nueces County
Resource Name and/or TxDOT Bridge Number:	
Property Type/Subtype:	DOMESTIC/Single family dwelling
Building Form/Roof:	Rectangular/Side gable
Wall/Roof Materials:	Vinyl siding/Asphalt shingle
Architectural Style:	None
Construction Date:	c.1930
Description/Alterations:	Entrance on north elevation does not face street, exposed rafter tails, shed roof front porch with square wood port supports, two-over-two aluminum frame windows, altered openings, replacement exterior materials.
Previously Surveyed?:	2007 Survey Number: 280
Alternatives:	Green, Orange, Red, Western
National Register Eligibility:	Not eligible



Facing southwest

Surveyed Resources

Resource Number:	395b
Location or Address:	513 Culberson Street
City & County:	Corpus Christi, Nueces County
Resource Name and/or TxDOT Bridge Number:	
Property Type/Subtype:	DOMESTIC/Secondary dwelling
Building Form/Roof:	Rectangular/Side gable
Wall/Roof Materials:	Wood/Asphalt shingle
Architectural Style:	None
Construction Date:	c.1930
Description/Alterations:	Detached secondary dwelling, attached carport on south elevation.
Previously Surveyed?:	Not Previously Surveyed
Alternatives:	Green, Orange, Red, Western
National Register Eligibility:	Not eligible



Facing southwest

Surveyed Resources

Resource Number:	396
Location or Address:	502 North Brownlee Boulevard
City & County:	Corpus Christi, Nueces County
Resource Name and/or TxDOT Bridge Number:	
Property Type/Subtype:	DOMESTIC/Single family dwelling
Building Form/Roof:	Rectangular/Side gable
Wall/Roof Materials:	Wood/Asphalt shingle
Architectural Style:	None
Construction Date:	c.1935
Description/Alterations:	Two stories, exposed rafter tails, hip roof entry porch with square porch supports, one-over-one wood windows, integral garage on north elevation.
Previously Surveyed?:	2007 Survey Number: 346
Alternatives:	Green, Orange, Red, Western
National Register Eligibility:	Not eligible



Facing northeast

Surveyed Resources

Resource Number:	396
Location or Address:	502 North Brownlee Boulevard
City & County:	Corpus Christi, Nueces County
Resource Name and/or TxDOT Bridge Number:	
Property Type/Subtype:	DOMESTIC/Single family dwelling
Building Form/Roof:	Rectangular/Side gable
Wall/Roof Materials:	Wood/Asphalt shingle
Architectural Style:	None
Construction Date:	c.1935
Description/Alterations:	Two stories, exposed rafter tails, hip roof entry porch with square porch supports, one-over-one wood windows, integral garage on north elevation.
Previously Surveyed?:	2007 Survey Number: 346
Alternatives:	Green, Orange, Red, Western
National Register Eligibility:	Not eligible



Facing southeast

Surveyed Resources

Resource Number:	397
Location or Address:	c.1810 Lipan Street
City & County:	Corpus Christi, Nueces County
Resource Name and/or TxDOT Bridge Number:	
Property Type/Subtype:	DOMESTIC/Single family dwelling
Building Form/Roof:	L-plan/Cross gable
Wall/Roof Materials:	Plywood/Asphalt shingle
Architectural Style:	None
Construction Date:	c.1930
Description/Alterations:	Exposed rafter tails, shed roof front porch with wood porch supports, windows covered. Obscured by fencing.
Previously Surveyed?:	2007 Survey Number: 276
Alternatives:	Green, Orange, Red, Western
National Register Eligibility:	Not eligible



Facing northeast

Surveyed Resources

Resource Number:	397
Location or Address:	c.1810 Lipan Street
City & County:	Corpus Christi, Nueces County
Resource Name and/or TxDOT Bridge Number:	
Property Type/Subtype:	DOMESTIC/Single family dwelling
Building Form/Roof:	L-plan/Cross gable
Wall/Roof Materials:	Plywood/Asphalt shingle
Architectural Style:	None
Construction Date:	c.1930
Description/Alterations:	Exposed rafter tails, shed roof front porch with wood porch supports, windows covered. Obscured by fencing.
Previously Surveyed?:	2007 Survey Number: 276
Alternatives:	Green, Orange, Red, Western
National Register Eligibility:	Not eligible



Facing northwest

Surveyed Resources

Resource Number:	398
Location or Address:	1806 Lipan Street
City & County:	Corpus Christi, Nueces County
Resource Name and/or TxDOT Bridge Number:	
Property Type/Subtype:	DOMESTIC/Single family dwelling
Building Form/Roof:	T-plan/Cross gable
Wall/Roof Materials:	Asbestos shingle/Asphalt shingle
Architectural Style:	None
Construction Date:	c.1930
Description/Alterations:	Cutaway front porch with round column, exposed rafter tails, one-over-one windows. Brick and concrete wall at sidewalk.
Previously Surveyed?:	2007 Survey Number: 277
Alternatives:	Green, Orange, Red, Western
National Register Eligibility:	Not eligible



Facing northeast

Surveyed Resources

Resource Number:	398
Location or Address:	1806 Lipan Street
City & County:	Corpus Christi, Nueces County
Resource Name and/or TxDOT Bridge Number:	
Property Type/Subtype:	DOMESTIC/Single family dwelling
Building Form/Roof:	T-plan/Cross gable
Wall/Roof Materials:	Asbestos shingle/Asphalt shingle
Architectural Style:	None
Construction Date:	c.1930
Description/Alterations:	Cutaway front porch with round column, exposed rafter tails, one-over-one windows. Brick and concrete wall at sidewalk.
Previously Surveyed?:	2007 Survey Number: 277
Alternatives:	Green, Orange, Red, Western
National Register Eligibility:	Not eligible



Facing northwest

Surveyed Resources

Resource Number:	399
Location or Address:	1802 Lipan Street
City & County:	Corpus Christi, Nueces County
Resource Name and/or TxDOT Bridge Number:	
Property Type/Subtype:	DOMESTIC/Single family dwelling
Building Form/Roof:	Complex/Hip
Wall/Roof Materials:	Wood/Asphalt shingle
Architectural Style:	None
Construction Date:	c.1920
Description/Alterations:	One and two stories, covered windows and one-over-one windows, dwelling area and commercial space, second story added c.1940.
Previously Surveyed?:	2007 Survey Number: 279
Alternatives:	Green, Orange, Red, Western
National Register Eligibility:	Not eligible



Facing northeast

Surveyed Resources

Resource Number:	399
Location or Address:	1802 Lipan Street
City & County:	Corpus Christi, Nueces County
Resource Name and/or TxDOT Bridge Number:	
Property Type/Subtype:	DOMESTIC/Single family dwelling
Building Form/Roof:	Complex/Hip
Wall/Roof Materials:	Wood/Asphalt shingle
Architectural Style:	None
Construction Date:	c.1920
Description/Alterations:	One and two stories, covered windows and one-over-one windows, dwelling area and commercial space, second story added c.1940.
Previously Surveyed?:	2007 Survey Number: 279
Alternatives:	Green, Orange, Red, Western
National Register Eligibility:	Not eligible



Facing northwest



Historic Resources Survey Report

Corpus Christi Harbor Bridge Reconnaissance Survey

Volume IV: Appendix E, Field Survey Forms, Resource Nos. 400-644b

Corpus Christi,
Nueces County, Texas
TxDOT Corpus Christi District

Scientific Services Contract No. 570XXSH002
Work Authorization No. 572 01 SH002
TxDOT CSJ No. 0101-06-095

Report prepared for

Texas Department of Transportation

Report prepared by

Mead & Hunt
www.meadhunt.com

Richard E. Mitchell, Senior Professional Historian

December 2012

Surveyed Resources

Resource Number:	400
Location or Address:	1616 Lipan Street
City & County:	Corpus Christi, Nueces County
Resource Name and/or TxDOT Bridge Number:	
Property Type/Subtype:	DOMESTIC/Single family dwelling
Building Form/Roof:	Rectangular/Front gable
Wall/Roof Materials:	Wood/Rolled asphalt
Architectural Style:	None
Construction Date:	c.1920
Description/Alterations:	Exposed rafter tails, front gable entry porch with decorative bracing in the gable ends and square porch supports, covered windows.
Previously Surveyed?:	2007 Survey Number: 348
Alternatives:	Green, Orange, Red, Western
National Register Eligibility:	Not eligible



Facing north-northeast

Surveyed Resources

Resource Number:	400
Location or Address:	1616 Lipan Street
City & County:	Corpus Christi, Nueces County
Resource Name and/or TxDOT Bridge Number:	
Property Type/Subtype:	DOMESTIC/Single family dwelling
Building Form/Roof:	Rectangular/Front gable
Wall/Roof Materials:	Wood/Rolled asphalt
Architectural Style:	None
Construction Date:	c.1920
Description/Alterations:	Exposed rafter tails, front gable entry porch with decorative bracing in the gable ends and square porch supports, covered windows.
Previously Surveyed?:	2007 Survey Number: 348
Alternatives:	Green, Orange, Red, Western
National Register Eligibility:	Not eligible



Facing northwest

Surveyed Resources

Resource Number:	401a
Location or Address:	1612 Lipan Street
City & County:	Corpus Christi, Nueces County
Resource Name and/or TxDOT Bridge Number:	
Property Type/Subtype:	DOMESTIC/Multiple family dwelling
Building Form/Roof:	Rectangular/Front gable
Wall/Roof Materials:	Wood/Asphalt shingle
Architectural Style:	None
Construction Date:	c.1925
Description/Alterations:	Shed roof front porch with metal post supports, knee braces, one-over-one windows, shed roof dormer on side elevations, shed roof addition at rear.
Previously Surveyed?:	2007 Survey Number: 349
Alternatives:	Green, Orange, Red, Western
National Register Eligibility:	Not eligible



Facing northwest

Surveyed Resources

Resource Number:	401a
Location or Address:	1612 Lipan Street
City & County:	Corpus Christi, Nueces County
Resource Name and/or TxDOT Bridge Number:	
Property Type/Subtype:	DOMESTIC/Multiple family dwelling
Building Form/Roof:	Rectangular/Front gable
Wall/Roof Materials:	Wood/Asphalt shingle
Architectural Style:	None
Construction Date:	c.1925
Description/Alterations:	Shed roof front porch with metal post supports, knee braces, one-over-one windows, shed roof dormer on side elevations, shed roof addition at rear.
Previously Surveyed?:	2007 Survey Number: 349
Alternatives:	Green, Orange, Red, Western
National Register Eligibility:	Not eligible



Facing northeast

Surveyed Resources

Resource Number:	401b
Location or Address:	1612 Lipan Street
City & County:	Corpus Christi, Nueces County
Resource Name and/or TxDOT Bridge Number:	
Property Type/Subtype:	DOMESTIC/Secondary dwelling
Building Form/Roof:	Rectangular/Front gable
Wall/Roof Materials:	Wood/Asphalt shingle
Architectural Style:	None
Construction Date:	c.1925
Description/Alterations:	Multiple entrances on south elevation, one-over-one wood windows.
Previously Surveyed?:	Not Previously Surveyed
Alternatives:	Green, Orange, Red, Western
National Register Eligibility:	Not eligible



Facing north

Surveyed Resources

Resource Number:	402
Location or Address:	1606 Lipan Street
City & County:	Corpus Christi, Nueces County
Resource Name and/or TxDOT Bridge Number:	
Property Type/Subtype:	DOMESTIC/Single family dwelling
Building Form/Roof:	Rectangular/Hip
Wall/Roof Materials:	Wood/Wood shingle
Architectural Style:	None
Construction Date:	c.1930
Description/Alterations:	Exposed rafter tails, hip roof front porch with square wood porch supports, one-over-one windows.
Previously Surveyed?:	2007 Survey Number: 350
Alternatives:	Green, Orange, Red, Western
National Register Eligibility:	Not eligible



Facing north

Surveyed Resources

Resource Number:	402
Location or Address:	1606 Lipan Street
City & County:	Corpus Christi, Nueces County
Resource Name and/or TxDOT Bridge Number:	
Property Type/Subtype:	DOMESTIC/Single family dwelling
Building Form/Roof:	Rectangular/Hip
Wall/Roof Materials:	Wood/Wood shingle
Architectural Style:	None
Construction Date:	c.1930
Description/Alterations:	Exposed rafter tails, hip roof front porch with square wood porch supports, one-over-one windows.
Previously Surveyed?:	2007 Survey Number: 350
Alternatives:	Green, Orange, Red, Western
National Register Eligibility:	Not eligible



Facing northwest

Surveyed Resources

Resource Number:	403a
Location or Address:	1604 Lipan Street
City & County:	Corpus Christi, Nueces County
Resource Name and/or TxDOT Bridge Number:	
Property Type/Subtype:	DOMESTIC/Single family dwelling
Building Form/Roof:	Rectangular/Front gable
Wall/Roof Materials:	Wood and wood shingle/Asphalt shingle
Architectural Style:	None
Construction Date:	c.1925
Description/Alterations:	Shed roof front porch with turned wood supports, replacement multi-light windows, shed roof dormers, wood shingles on gable end and dormers.
Previously Surveyed?:	2007 Survey Number: 351
Alternatives:	Green, Orange, Red, Western
National Register Eligibility:	Not eligible



Facing north

Surveyed Resources

Resource Number:	403a
Location or Address:	1604 Lipan Street
City & County:	Corpus Christi, Nueces County
Resource Name and/or TxDOT Bridge Number:	
Property Type/Subtype:	DOMESTIC/Single family dwelling
Building Form/Roof:	Rectangular/Front gable
Wall/Roof Materials:	Wood and wood shingle/Asphalt shingle
Architectural Style:	None
Construction Date:	c.1925
Description/Alterations:	Shed roof front porch with turned wood supports, replacement multi-light windows, shed roof dormers, wood shingles on gable end and dormers.
Previously Surveyed?:	2007 Survey Number: 351
Alternatives:	Green, Orange, Red, Western
National Register Eligibility:	Not eligible



Facing northwest

Surveyed Resources

Resource Number:	403b
Location or Address:	1604 Lipan Street
City & County:	Corpus Christi, Nueces County
Resource Name and/or TxDOT Bridge Number:	
Property Type/Subtype:	DOMESTIC/Garage
Building Form/Roof:	Rectangular/Front gable
Wall/Roof Materials:	Wood/Asphalt shingle
Architectural Style:	None
Construction Date:	c.1925
Description/Alterations:	Detached two-car garage.
Previously Surveyed?:	Not Previously Surveyed
Alternatives:	Green, Orange, Red, Western
National Register Eligibility:	Not eligible



Facing northwest

Surveyed Resources

Resource Number:	404
Location or Address:	Lipan Street over SH 286 (Crosstown Expressway)
City & County:	Corpus Christi, Nueces County
Resource Name and/or TxDOT Bridge Number:	Lipan Street Overpass 161780032603016
Property Type/Subtype:	TRANSPORTATION/Road-related/Highway Bridge
Building Form/Roof:	None/None
Wall/Roof Materials:	None/None
Architectural Style:	Prestressed concrete beam bridge
Construction Date:	1964
Description/Alterations:	242 feet, carrying two lanes of traffic.
Previously Surveyed?:	Statewide Bridge Survey
Alternatives:	Green, Orange, Red, Western
National Register Eligibility:	Not eligible



Facing northeast

Surveyed Resources

Resource Number:	404
Location or Address:	Lipan Street over SH 286 (Crosstown Expressway)
City & County:	Corpus Christi, Nueces County
Resource Name and/or TxDOT Bridge Number:	Lipan Street Overpass 161780032603016
Property Type/Subtype:	TRANSPORTATION/Road-related/Highway Bridge
Building Form/Roof:	None/None
Wall/Roof Materials:	None/None
Architectural Style:	Prestressed concrete beam bridge
Construction Date:	1964
Description/Alterations:	242 feet, carrying two lanes of traffic.
Previously Surveyed?:	Statewide Bridge Survey
Alternatives:	Green, Orange, Red, Western
National Register Eligibility:	Not eligible



Facing west-northwest

Surveyed Resources

Resource Number:	404
Location or Address:	Lipan Street over SH 286 (Crosstown Expressway)
City & County:	Corpus Christi, Nueces County
Resource Name and/or TxDOT Bridge Number:	Lipan Street Overpass 161780032603016
Property Type/Subtype:	TRANSPORTATION/Road-related/Highway Bridge
Building Form/Roof:	None/None
Wall/Roof Materials:	None/None
Architectural Style:	Prestressed concrete beam bridge
Construction Date:	1964
Description/Alterations:	242 feet, carrying two lanes of traffic.
Previously Surveyed?:	Statewide Bridge Survey
Alternatives:	Green, Orange, Red, Western
National Register Eligibility:	Not eligible



Facing north

Surveyed Resources

Resource Number:	405
Location or Address:	c.1603 Lipan Street
City & County:	Corpus Christi, Nueces County
Resource Name and/or TxDOT Bridge Number:	
Property Type/Subtype:	DOMESTIC/Single family dwelling
Building Form/Roof:	Rectangular/Front gable - clipped
Wall/Roof Materials:	Wood/Asphalt shingle
Architectural Style:	None
Construction Date:	c.1930
Description/Alterations:	Clipped front gable projecting bay, integral front porch with square wood porch supports, boarded windows and covered door.
Previously Surveyed?:	2007 Survey Number: 342
Alternatives:	Green, Orange, Red, Western
National Register Eligibility:	Not eligible



Facing southwest

Surveyed Resources

Resource Number:	405
Location or Address:	c.1603 Lipan Street
City & County:	Corpus Christi, Nueces County
Resource Name and/or TxDOT Bridge Number:	
Property Type/Subtype:	DOMESTIC/Single family dwelling
Building Form/Roof:	Rectangular/Front gable - clipped
Wall/Roof Materials:	Wood/Asphalt shingle
Architectural Style:	None
Construction Date:	c.1930
Description/Alterations:	Clipped front gable projecting bay, integral front porch with square wood porch supports, boarded windows and covered door.
Previously Surveyed?:	2007 Survey Number: 342
Alternatives:	Green, Orange, Red, Western
National Register Eligibility:	Not eligible



Facing southeast

Surveyed Resources

Resource Number:	406
Location or Address:	1811 Lipan Street
City & County:	Corpus Christi, Nueces County
Resource Name and/or TxDOT Bridge Number:	
Property Type/Subtype:	DOMESTIC/Single family dwelling
Building Form/Roof:	Rectangular/Hip
Wall/Roof Materials:	Wood/Asphalt shingle
Architectural Style:	None
Construction Date:	c.1965
Description/Alterations:	Two-over-two aluminum frame windows, cutaway front porch with wood porch supports, overhanging eaves.
Previously Surveyed?:	2007 Survey Number: 287
Alternatives:	Green, Orange, Red, Western
National Register Eligibility:	Not eligible



Facing south

Surveyed Resources

Resource Number:	406
Location or Address:	1811 Lipan Street
City & County:	Corpus Christi, Nueces County
Resource Name and/or TxDOT Bridge Number:	
Property Type/Subtype:	DOMESTIC/Single family dwelling
Building Form/Roof:	Rectangular/Hip
Wall/Roof Materials:	Wood/Asphalt shingle
Architectural Style:	None
Construction Date:	c.1965
Description/Alterations:	Two-over-two aluminum frame windows, cutaway front porch with wood porch supports, overhanging eaves.
Previously Surveyed?:	2007 Survey Number: 287
Alternatives:	Green, Orange, Red, Western
National Register Eligibility:	Not eligible



Facing southwest

Surveyed Resources

Resource Number:	407
Location or Address:	1807 Lipan Street
City & County:	Corpus Christi, Nueces County
Resource Name and/or TxDOT Bridge Number:	
Property Type/Subtype:	DOMESTIC/Single family dwelling
Building Form/Roof:	Rectangular/Front gable
Wall/Roof Materials:	Wood/Asphalt shingle
Architectural Style:	None
Construction Date:	c.1930
Description/Alterations:	One-over-one covered windows, exposed rafter tails, front entry awning.
Previously Surveyed?:	2007 Survey Number: 286
Alternatives:	Green, Orange, Red, Western
National Register Eligibility:	Not eligible



Facing south

Surveyed Resources

Resource Number:	407
Location or Address:	1807 Lipan Street
City & County:	Corpus Christi, Nueces County
Resource Name and/or TxDOT Bridge Number:	
Property Type/Subtype:	DOMESTIC/Single family dwelling
Building Form/Roof:	Rectangular/Front gable
Wall/Roof Materials:	Wood/Asphalt shingle
Architectural Style:	None
Construction Date:	c.1930
Description/Alterations:	One-over-one covered windows, exposed rafter tails, front entry awning.
Previously Surveyed?:	2007 Survey Number: 286
Alternatives:	Green, Orange, Red, Western
National Register Eligibility:	Not eligible



Facing southeast

Surveyed Resources

Resource Number:	408
Location or Address:	1805 Lipan Street
City & County:	Corpus Christi, Nueces County
Resource Name and/or TxDOT Bridge Number:	
Property Type/Subtype:	DOMESTIC/Single family dwelling
Building Form/Roof:	Rectangular/Cross gable
Wall/Roof Materials:	Asbestos shingle/Asphalt shingle
Architectural Style:	None
Construction Date:	c.1930
Description/Alterations:	Integral front porch with metal porch supports, windows covered by shutters.
Previously Surveyed?:	2007 Survey Number: 284
Alternatives:	Green, Orange, Red, Western
National Register Eligibility:	Not eligible



Facing southwest

Surveyed Resources

Resource Number:	408
Location or Address:	1805 Lipan Street
City & County:	Corpus Christi, Nueces County
Resource Name and/or TxDOT Bridge Number:	
Property Type/Subtype:	DOMESTIC/Single family dwelling
Building Form/Roof:	Rectangular/Cross gable
Wall/Roof Materials:	Asbestos shingle/Asphalt shingle
Architectural Style:	None
Construction Date:	c.1930
Description/Alterations:	Integral front porch with metal porch supports, windows covered by shutters.
Previously Surveyed?:	2007 Survey Number: 284
Alternatives:	Green, Orange, Red, Western
National Register Eligibility:	Not eligible



Facing south-southeast

Surveyed Resources

Resource Number:	409
Location or Address:	1803 Lipan Street
City & County:	Corpus Christi, Nueces County
Resource Name and/or TxDOT Bridge Number:	
Property Type/Subtype:	DOMESTIC/Single family dwelling
Building Form/Roof:	Rectangular/Side gable
Wall/Roof Materials:	Wood and wood composite/Asphalt shingle
Architectural Style:	None
Construction Date:	c.1930
Description/Alterations:	Partially enclosed shed roof front porch with square wood porch supports, one-over-one windows.
Previously Surveyed?:	2007 Survey Number: 283
Alternatives:	Green, Orange, Red, Western
National Register Eligibility:	Not eligible



Facing southwest

Surveyed Resources

Resource Number:	409
Location or Address:	1803 Lipan Street
City & County:	Corpus Christi, Nueces County
Resource Name and/or TxDOT Bridge Number:	
Property Type/Subtype:	DOMESTIC/Single family dwelling
Building Form/Roof:	Rectangular/Side gable
Wall/Roof Materials:	Wood and wood composite/Asphalt shingle
Architectural Style:	None
Construction Date:	c.1930
Description/Alterations:	Partially enclosed shed roof front porch with square wood porch supports, one-over-one windows.
Previously Surveyed?:	2007 Survey Number: 283
Alternatives:	Green, Orange, Red, Western
National Register Eligibility:	Not eligible



Faciung southeast

Surveyed Resources

Resource Number:	410a
Location or Address:	1625 Lipan Street
City & County:	Corpus Christi, Nueces County
Resource Name and/or TxDOT Bridge Number:	
Property Type/Subtype:	DOMESTIC/Single family dwelling
Building Form/Roof:	Rectangular/Hip
Wall/Roof Materials:	Wood/Asphalt shingle
Architectural Style:	None
Construction Date:	c.1930
Description/Alterations:	Exposed rafter tails, front gable entry porch with square wood supports, one-over-one windows. Appears to have been moved to this location c.1970.
Previously Surveyed?:	2007 Survey Number: 345
Alternatives:	Green, Orange, Red, Western
National Register Eligibility:	Not eligible



Facing northwest

Surveyed Resources

Resource Number:	410a
Location or Address:	1625 Lipan Street
City & County:	Corpus Christi, Nueces County
Resource Name and/or TxDOT Bridge Number:	
Property Type/Subtype:	DOMESTIC/Single family dwelling
Building Form/Roof:	Rectangular/Hip
Wall/Roof Materials:	Wood/Asphalt shingle
Architectural Style:	None
Construction Date:	c.1930
Description/Alterations:	Exposed rafter tails, front gable entry porch with square wood supports, one-over-one windows. Appears to have been moved to this location c.1970.
Previously Surveyed?:	2007 Survey Number: 345
Alternatives:	Green, Orange, Red, Western
National Register Eligibility:	Not eligible



Facing northeast

Surveyed Resources

Resource Number:	410b
Location or Address:	1625 Lipan Street
City & County:	Corpus Christi, Nueces County
Resource Name and/or TxDOT Bridge Number:	
Property Type/Subtype:	DOMESTIC/Garage
Building Form/Roof:	Rectangular/Hip
Wall/Roof Materials:	Wood/Asphalt shingle
Architectural Style:	None
Construction Date:	c.1970
Description/Alterations:	Detached one-car garage.
Previously Surveyed?:	2007 Survey Number: 345
Alternatives:	Green, Orange, Red, Western
National Register Eligibility:	Not eligible



Facing east

Surveyed Resources

Resource Number:	411a
Location or Address:	1617 Lipan Street
City & County:	Corpus Christi, Nueces County
Resource Name and/or TxDOT Bridge Number:	
Property Type/Subtype:	DOMESTIC/Single family dwelling
Building Form/Roof:	Rectangular/Hip
Wall/Roof Materials:	Brick/Asphalt shingle
Architectural Style:	Ranch - limited
Construction Date:	c.1970
Description/Alterations:	Picture window on projecting hip roof bay, enclosed entry patio with arched openings.
Previously Surveyed?:	Not Previously Surveyed
Alternatives:	Green, Orange, Red, Western
National Register Eligibility:	Not eligible



Facing south-southeast

Surveyed Resources

Resource Number:	411a
Location or Address:	1617 Lipan Street
City & County:	Corpus Christi, Nueces County
Resource Name and/or TxDOT Bridge Number:	
Property Type/Subtype:	DOMESTIC/Single family dwelling
Building Form/Roof:	Rectangular/Hip
Wall/Roof Materials:	Brick/Asphalt shingle
Architectural Style:	Ranch - limited
Construction Date:	c.1970
Description/Alterations:	Picture window on projecting hip roof bay, enclosed entry patio with arched openings.
Previously Surveyed?:	Not Previously Surveyed
Alternatives:	Green, Orange, Red, Western
National Register Eligibility:	Not eligible



Facing south-southwest

Surveyed Resources

Resource Number:	411b
Location or Address:	1617 Lipan Street
City & County:	Corpus Christi, Nueces County
Resource Name and/or TxDOT Bridge Number:	
Property Type/Subtype:	DOMESTIC/Garage
Building Form/Roof:	Rectangular/Side gable
Wall/Roof Materials:	Wood/Asphalt shingle
Architectural Style:	None
Construction Date:	c.1970
Description/Alterations:	Detached one-car garage, visible from frontage road.
Previously Surveyed?:	Not Previously Surveyed
Alternatives:	Green, Orange, Red, Western
National Register Eligibility:	Not eligible



Facing northeast (Courtesy of Google Maps)

Surveyed Resources

Resource Number:	412
Location or Address:	1613 Lipan Street
City & County:	Corpus Christi, Nueces County
Resource Name and/or TxDOT Bridge Number:	
Property Type/Subtype:	DOMESTIC/Single family dwelling
Building Form/Roof:	Rectangular/Hip
Wall/Roof Materials:	Wood and wood composite/Asphalt shingle
Architectural Style:	None
Construction Date:	c.1925
Description/Alterations:	Two stories, front gable entry porch with cornice returns and replacement wood support posts, one-over-one and boarded windows, gable roof addition at rear. Unable to discern if there are detached outbuildings.
Previously Surveyed?:	2007 Survey Number: 349
Alternatives:	Green, Orange, Red, Western
National Register Eligibility:	Not eligible



Facing southeast

Surveyed Resources

Resource Number:	412
Location or Address:	1613 Lipan Street
City & County:	Corpus Christi, Nueces County
Resource Name and/or TxDOT Bridge Number:	
Property Type/Subtype:	DOMESTIC/Single family dwelling
Building Form/Roof:	Rectangular/Hip
Wall/Roof Materials:	Wood and wood composite/Asphalt shingle
Architectural Style:	None
Construction Date:	c.1925
Description/Alterations:	Two stories, front gable entry porch with cornice returns and replacement wood support posts, one-over-one and boarded windows, gable roof addition at rear. Unable to discern if there are detached outbuildings.
Previously Surveyed?:	2007 Survey Number: 349
Alternatives:	Green, Orange, Red, Western
National Register Eligibility:	Not eligible



Facing southwest

Surveyed Resources

Resource Number:	413
Location or Address:	1611 Lipan Street
City & County:	Corpus Christi, Nueces County
Resource Name and/or TxDOT Bridge Number:	
Property Type/Subtype:	DOMESTIC/Single family dwelling
Building Form/Roof:	Rectangular/Side gable
Wall/Roof Materials:	Vinyl siding/Asphalt shingle
Architectural Style:	None
Construction Date:	c.1920
Description/Alterations:	Exposed rafter tails, integral front porch with turned post supports, front entry has sidelights and transom, one-over-one windows, replacement exterior materials, hip roof dormer on north elevation with exposed rafter tails.
Previously Surveyed?:	2007 Survey Number: 343
Alternatives:	Green, Orange, Red, Western
National Register Eligibility:	Not eligible



Facing southwest

Surveyed Resources

Resource Number:	413
Location or Address:	1611 Lipan Street
City & County:	Corpus Christi, Nueces County
Resource Name and/or TxDOT Bridge Number:	
Property Type/Subtype:	DOMESTIC/Single family dwelling
Building Form/Roof:	Rectangular/Side gable
Wall/Roof Materials:	Vinyl siding/Asphalt shingle
Architectural Style:	None
Construction Date:	c.1920
Description/Alterations:	Exposed rafter tails, integral front porch with turned post supports, front entry has sidelights and transom, one-over-one windows, replacement exterior materials, hip roof dormer on north elevation with exposed rafter tails.
Previously Surveyed?:	2007 Survey Number: 343
Alternatives:	Green, Orange, Red, Western
National Register Eligibility:	Not eligible



Facing southeast

Surveyed Resources

Resource Number:	414
Location or Address:	1607 Lipan Street
City & County:	Corpus Christi, Nueces County
Resource Name and/or TxDOT Bridge Number:	
Property Type/Subtype:	DOMESTIC/Single family dwelling
Building Form/Roof:	Rectangular/Front gable
Wall/Roof Materials:	Aluminum siding/Asphalt shingle
Architectural Style:	None
Construction Date:	c.1930
Description/Alterations:	Hip roof front porch with square wood supports, replacement multi-light windows. Moved to this location c.2005.
Previously Surveyed?:	Not Previously Surveyed
Alternatives:	Green, Orange, Red, Western
National Register Eligibility:	Not eligible



Facing southwest

Surveyed Resources

Resource Number:	414
Location or Address:	1607 Lipan Street
City & County:	Corpus Christi, Nueces County
Resource Name and/or TxDOT Bridge Number:	
Property Type/Subtype:	DOMESTIC/Single family dwelling
Building Form/Roof:	Rectangular/Front gable
Wall/Roof Materials:	Aluminum siding/Asphalt shingle
Architectural Style:	None
Construction Date:	c.1930
Description/Alterations:	Hip roof front porch with square wood supports, replacement multi-light windows. Moved to this location c.2005.
Previously Surveyed?:	Not Previously Surveyed
Alternatives:	Green, Orange, Red, Western
National Register Eligibility:	Not eligible



Facing southeast

Surveyed Resources

Resource Number:	415
Location or Address:	417 Culberson Street
City & County:	Corpus Christi, Nueces County
Resource Name and/or TxDOT Bridge Number:	
Property Type/Subtype:	DOMESTIC/Single family dwelling
Building Form/Roof:	L-plan with addition/Intersecting gable
Wall/Roof Materials:	Wood/Asphalt shingle
Architectural Style:	None
Construction Date:	c.1910
Description/Alterations:	Shed roof front porch with square porch supports, four-over-four, six-over-one, and six-over-six windows, minimal exposed rafter tails, second story addition at rear.
Previously Surveyed?:	2007 Survey Number: 282
Alternatives:	Green, Orange, Red, Western
National Register Eligibility:	Not eligible



Facing southwest

Surveyed Resources

Resource Number:	415
Location or Address:	417 Culberson Street
City & County:	Corpus Christi, Nueces County
Resource Name and/or TxDOT Bridge Number:	
Property Type/Subtype:	DOMESTIC/Single family dwelling
Building Form/Roof:	L-plan with addition/Intersecting gable
Wall/Roof Materials:	Wood/Asphalt shingle
Architectural Style:	None
Construction Date:	c.1910
Description/Alterations:	Shed roof front porch with square porch supports, four-over-four, six-over-one, and six-over-six windows, minimal exposed rafter tails, second story addition at rear.
Previously Surveyed?:	2007 Survey Number: 282
Alternatives:	Green, Orange, Red, Western
National Register Eligibility:	Not eligible



Facing northwest

Surveyed Resources

Resource Number:	416a
Location or Address:	1810 Comanche Street
City & County:	Corpus Christi, Nueces County
Resource Name and/or TxDOT Bridge Number:	
Property Type/Subtype:	DOMESTIC/Single family dwelling
Building Form/Roof:	T-plan/Cross gable
Wall/Roof Materials:	Wood/Asphalt shingle
Architectural Style:	None
Construction Date:	c.1930
Description/Alterations:	Front gable entry porch with wood supports and knee bracing and exposed rafter tails, replacement multi-light windows, addition at rear.
Previously Surveyed?:	2007 Survey Number: 293
Alternatives:	Green, Orange, Red, Western
National Register Eligibility:	Not eligible



Facing northeast

Surveyed Resources

Resource Number:	416a
Location or Address:	1810 Comanche Street
City & County:	Corpus Christi, Nueces County
Resource Name and/or TxDOT Bridge Number:	
Property Type/Subtype:	DOMESTIC/Single family dwelling
Building Form/Roof:	T-plan/Cross gable
Wall/Roof Materials:	Wood/Asphalt shingle
Architectural Style:	None
Construction Date:	c.1930
Description/Alterations:	Front gable entry porch with wood supports and knee bracing and exposed rafter tails, replacement multi-light windows, addition at rear.
Previously Surveyed?:	2007 Survey Number: 293
Alternatives:	Green, Orange, Red, Western
National Register Eligibility:	Not eligible



Facing north-northwest

Surveyed Resources

Resource Number:	416b
Location or Address:	1810 Comanche Street
City & County:	Corpus Christi, Nueces County
Resource Name and/or TxDOT Bridge Number:	
Property Type/Subtype:	DOMESTIC/Garage
Building Form/Roof:	Rectangular/Shed
Wall/Roof Materials:	Wood/Asphalt shingle
Architectural Style:	None
Construction Date:	c.1930
Description/Alterations:	Detached one-car garage.
Previously Surveyed?:	Not Previously Surveyed
Alternatives:	Green, Orange, Red, Western
National Register Eligibility:	Not eligible



Facing north

Surveyed Resources

Resource Number:	417
Location or Address:	1802 Comanche Street
City & County:	Corpus Christi, Nueces County
Resource Name and/or TxDOT Bridge Number:	
Property Type/Subtype:	DOMESTIC/Single family dwelling
Building Form/Roof:	Rectangular/Front gable - clipped
Wall/Roof Materials:	Wood/Asphalt shingle
Architectural Style:	Bungalow - limited
Construction Date:	c.1930
Description/Alterations:	Exposed rafter tails, clipped gable porch with brick piers and battered wood supports, decorative brackets, shed roof historic-age rear addition with exposed rafter tails, replacement multi-light windows.
Previously Surveyed?:	2007 Survey Number: 295
Alternatives:	Green, Orange, Red, Western
National Register Eligibility:	Not eligible



Facing southwest

Surveyed Resources

Resource Number:	417
Location or Address:	1802 Comanche Street
City & County:	Corpus Christi, Nueces County
Resource Name and/or TxDOT Bridge Number:	
Property Type/Subtype:	DOMESTIC/Single family dwelling
Building Form/Roof:	Rectangular/Front gable - clipped
Wall/Roof Materials:	Wood/Asphalt shingle
Architectural Style:	Bungalow - limited
Construction Date:	c.1930
Description/Alterations:	Exposed rafter tails, clipped gable porch with brick piers and battered wood supports, decorative brackets, shed roof historic-age rear addition with exposed rafter tails, replacement multi-light windows.
Previously Surveyed?:	2007 Survey Number: 295
Alternatives:	Green, Orange, Red, Western
National Register Eligibility:	Not eligible



Facing northwest

Surveyed Resources

Resource Number:	418a
Location or Address:	1610 Comanche Street
City & County:	Corpus Christi, Nueces County
Resource Name and/or TxDOT Bridge Number:	Kelsey Memorial Methodist Church
Property Type/Subtype:	RELIGION & FUNERARY/Church
Building Form/Roof:	L-plan/Cross gable
Wall/Roof Materials:	Brick/Asphalt shingle
Architectural Style:	None
Construction Date:	1948
Description/Alterations:	Stucco in gable end, stained glass and one-over-one windows, quoins at corners.
Previously Surveyed?:	2007 Survey Number: 322
Alternatives:	Green, Orange, Red, Western
National Register Eligibility:	Not eligible



Facing northwest

Surveyed Resources

Resource Number:	418a
Location or Address:	1610 Comanche Street
City & County:	Corpus Christi, Nueces County
Resource Name and/or TxDOT Bridge Number:	Kelsey Memorial Methodist Church
Property Type/Subtype:	RELIGION & FUNERARY/Church
Building Form/Roof:	L-plan/Cross gable
Wall/Roof Materials:	Brick/Asphalt shingle
Architectural Style:	None
Construction Date:	1948
Description/Alterations:	Stucco in gable end, stained glass and one-over-one windows, quoins at corners.
Previously Surveyed?:	2007 Survey Number: 322
Alternatives:	Green, Orange, Red, Western
National Register Eligibility:	Not eligible



Facing northeast

Surveyed Resources

Resource Number:	418a
Location or Address:	1610 Comanche Street
City & County:	Corpus Christi, Nueces County
Resource Name and/or TxDOT Bridge Number:	Kelsey Memorial Methodist Church
Property Type/Subtype:	RELIGION & FUNERARY/Church
Building Form/Roof:	L-plan/Cross gable
Wall/Roof Materials:	Brick/Asphalt shingle
Architectural Style:	None
Construction Date:	1948
Description/Alterations:	Stucco in gable end, stained glass and one-over-one windows, quoins at corners.
Previously Surveyed?:	2007 Survey Number: 322
Alternatives:	Green, Orange, Red, Western
National Register Eligibility:	Not eligible



Facing north

Surveyed Resources

Resource Number:	418b
Location or Address:	1610 Comanche Street
City & County:	Corpus Christi, Nueces County
Resource Name and/or TxDOT Bridge Number:	Kelsey Memorial Methodist Church
Property Type/Subtype:	RELIGION & FUNERARY/Rectory
Building Form/Roof:	T-plan/Complex
Wall/Roof Materials:	Brick/Asphalt shingle
Architectural Style:	None
Construction Date:	1948
Description/Alterations:	Stucco in gable end, one-over-one windows covered with shutters.
Previously Surveyed?:	Not Previously Surveyed
Alternatives:	Green, Orange, Red, Western
National Register Eligibility:	Not eligible



Facing northeast

Surveyed Resources

Resource Number:	418b
Location or Address:	1610 Comanche Street
City & County:	Corpus Christi, Nueces County
Resource Name and/or TxDOT Bridge Number:	Kelsey Memorial Methodist Church
Property Type/Subtype:	RELIGION & FUNERARY/Rectory
Building Form/Roof:	T-plan/Complex
Wall/Roof Materials:	Brick/Asphalt shingle
Architectural Style:	None
Construction Date:	1948
Description/Alterations:	Stucco in gable end, one-over-one windows covered with shutters.
Previously Surveyed?:	Not Previously Surveyed
Alternatives:	Green, Orange, Red, Western
National Register Eligibility:	Not eligible



Facing northwest

Surveyed Resources

Resource Number:	418c
Location or Address:	1610 Comanche Street
City & County:	Corpus Christi, Nueces County
Resource Name and/or TxDOT Bridge Number:	B Y Dickinson Educational Building
Property Type/Subtype:	RELIGION & FUNERARY/Church School
Building Form/Roof:	L-plan/Cross gable
Wall/Roof Materials:	Brick/Asphalt shingle
Architectural Style:	None
Construction Date:	1975
Description/Alterations:	Stucco in gable end, stained glass, recessed entry.
Previously Surveyed?:	Not Previously Surveyed
Alternatives:	Green, Orange, Red, Western
National Register Eligibility:	Not eligible



Facing north

Surveyed Resources

Resource Number:	418c
Location or Address:	1610 Comanche Street
City & County:	Corpus Christi, Nueces County
Resource Name and/or TxDOT Bridge Number:	B Y Dickinson Educational Building
Property Type/Subtype:	RELIGION & FUNERARY/Church School
Building Form/Roof:	L-plan/Cross gable
Wall/Roof Materials:	Brick/Asphalt shingle
Architectural Style:	None
Construction Date:	1975
Description/Alterations:	Stucco in gable end, stained glass, recessed entry.
Previously Surveyed?:	Not Previously Surveyed
Alternatives:	Green, Orange, Red, Western
National Register Eligibility:	Not eligible



Facing north-northeast

Surveyed Resources

Resource Number:	418c
Location or Address:	1610 Comanche Street
City & County:	Corpus Christi, Nueces County
Resource Name and/or TxDOT Bridge Number:	B Y Dickinson Educational Building
Property Type/Subtype:	RELIGION & FUNERARY/Church School
Building Form/Roof:	L-plan/Cross gable
Wall/Roof Materials:	Brick/Asphalt shingle
Architectural Style:	None
Construction Date:	1975
Description/Alterations:	Stucco in gable end, stained glass, recessed entry.
Previously Surveyed?:	Not Previously Surveyed
Alternatives:	Green, Orange, Red, Western
National Register Eligibility:	Not eligible

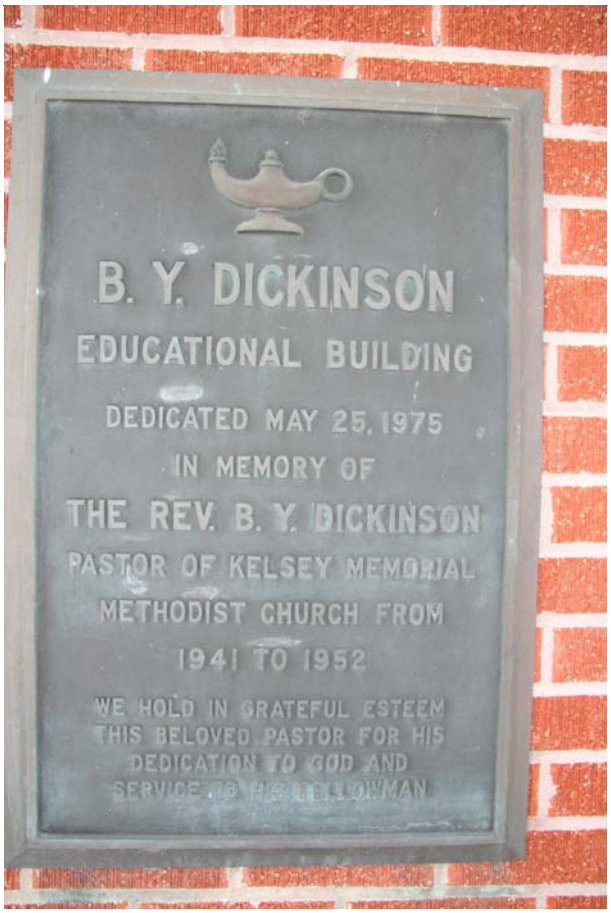

Facing north

Surveyed Resources

Resource Number:	419
Location or Address:	1610 Comanche Street
City & County:	Corpus Christi, Nueces County
Resource Name and/or TxDOT Bridge Number:	
Property Type/Subtype:	RECREATION AND CULTURE/Historic Marker
Building Form/Roof:	None/None
Wall/Roof Materials:	None/None
Architectural Style:	Aluminum plaque on pole
Construction Date:	1995
Description/Alterations:	Non-historic-age OTHM for "Kelsey Memorial Methodist Church."
Previously Surveyed?:	2007 Survey Number: 333
Alternatives:	Green, Orange, Red, Western
National Register Eligibility:	Not eligible



Facing northwest

Surveyed Resources

Resource Number:	419
Location or Address:	1610 Comanche Street
City & County:	Corpus Christi, Nueces County
Resource Name and/or TxDOT Bridge Number:	
Property Type/Subtype:	RECREATION AND CULTURE/Historic Marker
Building Form/Roof:	None/None
Wall/Roof Materials:	None/None
Architectural Style:	Aluminum plaque on pole
Construction Date:	1995
Description/Alterations:	Non-historic-age OTHM for "Kelsey Memorial Methodist Church."
Previously Surveyed?:	2007 Survey Number: 333
Alternatives:	Green, Orange, Red, Western
National Register Eligibility:	Not eligible



Facing north

Surveyed Resources

Resource Number:	420
Location or Address:	Comanche Street over SH 286 (Crosstown Expressway)
City & County:	Corpus Christi, Nueces County
Resource Name and/or TxDOT Bridge Number:	Comanche Street Overpass 16170032603017
Property Type/Subtype:	TRANSPORTATION/Road-related/Highway Bridge
Building Form/Roof:	None/None
Wall/Roof Materials:	None/None
Architectural Style:	Prestressed concrete beam bridge
Construction Date:	1964
Description/Alterations:	242 feet, carrying two lanes of traffic.
Previously Surveyed?:	Statewide Bridge Survey
Alternatives:	Green, Orange, Red, Western
National Register Eligibility:	Not eligible



Facing southwest

Surveyed Resources

Resource Number:	420
Location or Address:	Comanche Street over SH 286 (Crosstown Expressway)
City & County:	Corpus Christi, Nueces County
Resource Name and/or TxDOT Bridge Number:	Comanche Street Overpass 16170032603017
Property Type/Subtype:	TRANSPORTATION/Road-related/Highway Bridge
Building Form/Roof:	None/None
Wall/Roof Materials:	None/None
Architectural Style:	Prestressed concrete beam bridge
Construction Date:	1964
Description/Alterations:	242 feet, carrying two lanes of traffic.
Previously Surveyed?:	Statewide Bridge Survey
Alternatives:	Green, Orange, Red, Western
National Register Eligibility:	Not eligible



Facing east

Surveyed Resources

Resource Number:	420
Location or Address:	Comanche Street over SH 286 (Crosstown Expressway)
City & County:	Corpus Christi, Nueces County
Resource Name and/or TxDOT Bridge Number:	Comanche Street Overpass 16170032603017
Property Type/Subtype:	TRANSPORTATION/Road-related/Highway Bridge
Building Form/Roof:	None/None
Wall/Roof Materials:	None/None
Architectural Style:	Prestressed concrete beam bridge
Construction Date:	1964
Description/Alterations:	242 feet, carrying two lanes of traffic.
Previously Surveyed?:	Statewide Bridge Survey
Alternatives:	Green, Orange, Red, Western
National Register Eligibility:	Not eligible



Facing north

Surveyed Resources

Resource Number:	421
Location or Address:	1805 Comanche Street
City & County:	Corpus Christi, Nueces County
Resource Name and/or TxDOT Bridge Number:	
Property Type/Subtype:	DOMESTIC/Single family dwelling
Building Form/Roof:	Rectangular/Front gable
Wall/Roof Materials:	Wood/Asphalt shingle
Architectural Style:	None
Construction Date:	c.1930
Description/Alterations:	Front gable entry porch with square wood supports, windows covered.
Previously Surveyed?:	2007 Survey Number: 299
Alternatives:	Green, Orange, Red, Western
National Register Eligibility:	Not eligible



Facing southwest

Surveyed Resources

Resource Number:	421
Location or Address:	1805 Comanche Street
City & County:	Corpus Christi, Nueces County
Resource Name and/or TxDOT Bridge Number:	
Property Type/Subtype:	DOMESTIC/Single family dwelling
Building Form/Roof:	Rectangular/Front gable
Wall/Roof Materials:	Wood/Asphalt shingle
Architectural Style:	None
Construction Date:	c.1930
Description/Alterations:	Front gable entry porch with square wood supports, windows covered.
Previously Surveyed?:	2007 Survey Number: 299
Alternatives:	Green, Orange, Red, Western
National Register Eligibility:	Not eligible



Facing southeast

Surveyed Resources

Resource Number:	422
Location or Address:	1807 Comanche Street
City & County:	Corpus Christi, Nueces County
Resource Name and/or TxDOT Bridge Number:	
Property Type/Subtype:	DOMESTIC/Single family dwelling
Building Form/Roof:	Rectangular/Hip
Wall/Roof Materials:	Wood/Asphalt shingle
Architectural Style:	None
Construction Date:	c.1930
Description/Alterations:	Integral front porch with square wood porch supports, one-over-one windows.
Previously Surveyed?:	2007 Survey Number: 301
Alternatives:	Green, Orange, Red, Western
National Register Eligibility:	Not eligible



Facing south

Surveyed Resources

Resource Number:	422
Location or Address:	1807 Comanche Street
City & County:	Corpus Christi, Nueces County
Resource Name and/or TxDOT Bridge Number:	
Property Type/Subtype:	DOMESTIC/Single family dwelling
Building Form/Roof:	Rectangular/Hip
Wall/Roof Materials:	Wood/Asphalt shingle
Architectural Style:	None
Construction Date:	c.1930
Description/Alterations:	Integral front porch with square wood porch supports, one-over-one windows.
Previously Surveyed?:	2007 Survey Number: 301
Alternatives:	Green, Orange, Red, Western
National Register Eligibility:	Not eligible



Facing southeast

Surveyed Resources

Resource Number:	423
Location or Address:	323 Culberson Street
City & County:	Corpus Christi, Nueces County
Resource Name and/or TxDOT Bridge Number:	
Property Type/Subtype:	DOMESTIC/Single family dwelling
Building Form/Roof:	Rectangular/Hip
Wall/Roof Materials:	Wood/Asphalt shingle
Architectural Style:	None
Construction Date:	c.1930
Description/Alterations:	Exposed rafter tails, integral front porch with square wood porch supports, two-over-two aluminum frame windows.
Previously Surveyed?:	2007 Survey Number: 296
Alternatives:	Green, Orange, Red, Western
National Register Eligibility:	Not eligible



Facing southwest

Surveyed Resources

Resource Number:	423
Location or Address:	323 Culberson Street
City & County:	Corpus Christi, Nueces County
Resource Name and/or TxDOT Bridge Number:	
Property Type/Subtype:	DOMESTIC/Single family dwelling
Building Form/Roof:	Rectangular/Hip
Wall/Roof Materials:	Wood/Asphalt shingle
Architectural Style:	None
Construction Date:	c.1930
Description/Alterations:	Exposed rafter tails, integral front porch with square wood porch supports, two-over-two aluminum frame windows.
Previously Surveyed?:	2007 Survey Number: 296
Alternatives:	Green, Orange, Red, Western
National Register Eligibility:	Not eligible



Facing west

Surveyed Resources

Resource Number:	424
Location or Address:	1617 Comanche Street
City & County:	Corpus Christi, Nueces County
Resource Name and/or TxDOT Bridge Number:	
Property Type/Subtype:	DOMESTIC/Single family dwelling
Building Form/Roof:	Rectangular/Hip and gable
Wall/Roof Materials:	Aluminum siding/Asphalt shingle
Architectural Style:	None
Construction Date:	c.1925
Description/Alterations:	Exposed rafter tails, one-over-one and two-over-two aluminum frame windows, cutaway front porch with wood support post, altered window openings, replacement exterior materials.
Previously Surveyed?:	2007 Survey Number: 330
Alternatives:	Green, Orange, Red, Western
National Register Eligibility:	Not eligible



Facing southeast

Surveyed Resources

Resource Number:	424
Location or Address:	1617 Comanche Street
City & County:	Corpus Christi, Nueces County
Resource Name and/or TxDOT Bridge Number:	
Property Type/Subtype:	DOMESTIC/Single family dwelling
Building Form/Roof:	Rectangular/Hip and gable
Wall/Roof Materials:	Aluminum siding/Asphalt shingle
Architectural Style:	None
Construction Date:	c.1925
Description/Alterations:	Exposed rafter tails, one-over-one and two-over-two aluminum frame windows, cutaway front porch with wood support post, altered window openings, replacement exterior materials.
Previously Surveyed?:	2007 Survey Number: 330
Alternatives:	Green, Orange, Red, Western
National Register Eligibility:	Not eligible



Facing southwest

Surveyed Resources

Resource Number:	425
Location or Address:	c.1615 Comanche Street
City & County:	Corpus Christi, Nueces County
Resource Name and/or TxDOT Bridge Number:	
Property Type/Subtype:	DOMESTIC/Multiple family dwelling
Building Form/Roof:	Rectangular/Front gable
Wall/Roof Materials:	Vinyl siding/Asphalt shingle
Architectural Style:	None
Construction Date:	c.1925
Description/Alterations:	Highly altered. Front gable entry awning with brackets, multiple entries, one-over-one windows, replacement exterior materials. Converted into apartments with shed roof wall dormers after 1979.
Previously Surveyed?:	Not Previously Surveyed
Alternatives:	Green, Orange, Red, Western
National Register Eligibility:	Not eligible



Facing southeast

Surveyed Resources

Resource Number:	425
Location or Address:	c.1615 Comanche Street
City & County:	Corpus Christi, Nueces County
Resource Name and/or TxDOT Bridge Number:	
Property Type/Subtype:	DOMESTIC/Multiple family dwelling
Building Form/Roof:	Rectangular/Front gable
Wall/Roof Materials:	Vinyl siding/Asphalt shingle
Architectural Style:	None
Construction Date:	c.1925
Description/Alterations:	Highly altered. Front gable entry awning with brackets, multiple entries, one-over-one windows, replacement exterior materials. Converted into apartments with shed roof wall dormers after 1979.
Previously Surveyed?:	Not Previously Surveyed
Alternatives:	Green, Orange, Red, Western
National Register Eligibility:	Not eligible



Facing southwest

Surveyed Resources

Resource Number:	426
Location or Address:	1605 Comanche Street
City & County:	Corpus Christi, Nueces County
Resource Name and/or TxDOT Bridge Number:	Mount Zion Baptist Church
Property Type/Subtype:	RELIGION & FUNERARY/Church
Building Form/Roof:	T-plan/Cross gable with parapets
Wall/Roof Materials:	Concrete block and stucco/Unknown
Architectural Style:	None
Construction Date:	c.1940
Description/Alterations:	Stained leaded glass and six-over-six wood windows, entrance located on east elevation.
Previously Surveyed?:	2007 Survey Number: 329
Alternatives:	Green, Orange, Red, Western
National Register Eligibility:	Not eligible



Facing southwest

Surveyed Resources

Resource Number:	426
Location or Address:	1605 Comanche Street
City & County:	Corpus Christi, Nueces County
Resource Name and/or TxDOT Bridge Number:	Mount Zion Baptist Church
Property Type/Subtype:	RELIGION & FUNERARY/Church
Building Form/Roof:	T-plan/Cross gable with parapets
Wall/Roof Materials:	Concrete block and stucco/Unknown
Architectural Style:	None
Construction Date:	c.1940
Description/Alterations:	Stained leaded glass and six-over-six wood windows, entrance located on east elevation.
Previously Surveyed?:	2007 Survey Number: 329
Alternatives:	Green, Orange, Red, Western
National Register Eligibility:	Not eligible



Facing west

Surveyed Resources

Resource Number:	426
Location or Address:	1605 Comanche Street
City & County:	Corpus Christi, Nueces County
Resource Name and/or TxDOT Bridge Number:	Mount Zion Baptist Church
Property Type/Subtype:	RELIGION & FUNERARY/Church
Building Form/Roof:	T-plan/Cross gable with parapets
Wall/Roof Materials:	Concrete block and stucco/Unknown
Architectural Style:	None
Construction Date:	c.1940
Description/Alterations:	Stained leaded glass and six-over-six wood windows, entrance located on east elevation.
Previously Surveyed?:	2007 Survey Number: 329
Alternatives:	Green, Orange, Red, Western
National Register Eligibility:	Not eligible



Facing southeast

Surveyed Resources

Resource Number:	427
Location or Address:	317 Culberson Street
City & County:	Corpus Christi, Nueces County
Resource Name and/or TxDOT Bridge Number:	
Property Type/Subtype:	DOMESTIC/Single family dwelling
Building Form/Roof:	Rectangular/Hip
Wall/Roof Materials:	Wood/Asphalt shingle
Architectural Style:	None
Construction Date:	c.1930
Description/Alterations:	Exposed rafter tails, one-over-one windows, cutaway front porch with square wood supports.
Previously Surveyed?:	2007 Survey Number: 297
Alternatives:	Green, Orange, Red, Western
National Register Eligibility:	Not eligible



Facing west

Surveyed Resources

Resource Number:	427
Location or Address:	317 Culberson Street
City & County:	Corpus Christi, Nueces County
Resource Name and/or TxDOT Bridge Number:	
Property Type/Subtype:	DOMESTIC/Single family dwelling
Building Form/Roof:	Rectangular/Hip
Wall/Roof Materials:	Wood/Asphalt shingle
Architectural Style:	None
Construction Date:	c.1930
Description/Alterations:	Exposed rafter tails, one-over-one windows, cutaway front porch with square wood supports.
Previously Surveyed?:	2007 Survey Number: 297
Alternatives:	Green, Orange, Red, Western
National Register Eligibility:	Not eligible



Facing northwest

Surveyed Resources

Resource Number:	428a
Location or Address:	313 Culberson Street
City & County:	Corpus Christi, Nueces County
Resource Name and/or TxDOT Bridge Number:	
Property Type/Subtype:	DOMESTIC/Single family dwelling
Building Form/Roof:	Rectangular/Hip
Wall/Roof Materials:	Wood/Asphalt shingle
Architectural Style:	None
Construction Date:	c.1930
Description/Alterations:	Exposed rafter tails, integral front porch with round supports, one-over-one windows.
Previously Surveyed?:	2007 Survey Number: 298
Alternatives:	Green, Orange, Red, Western
National Register Eligibility:	Not eligible



Facing southwest

Surveyed Resources

Resource Number:	428a
Location or Address:	313 Culberson Street
City & County:	Corpus Christi, Nueces County
Resource Name and/or TxDOT Bridge Number:	
Property Type/Subtype:	DOMESTIC/Single family dwelling
Building Form/Roof:	Rectangular/Hip
Wall/Roof Materials:	Wood/Asphalt shingle
Architectural Style:	None
Construction Date:	c.1930
Description/Alterations:	Exposed rafter tails, integral front porch with round supports, one-over-one windows.
Previously Surveyed?:	2007 Survey Number: 298
Alternatives:	Green, Orange, Red, Western
National Register Eligibility:	Not eligible



Facing northwest

Surveyed Resources

Resource Number:	428b
Location or Address:	313 Culberson Street
City & County:	Corpus Christi, Nueces County
Resource Name and/or TxDOT Bridge Number:	
Property Type/Subtype:	DOMESTIC/Shed
Building Form/Roof:	Rectangular/Side gable
Wall/Roof Materials:	Wood/Asphalt shingle
Architectural Style:	None
Construction Date:	c.1930
Description/Alterations:	Shed with building at rear, difficult to see from right-of-way.
Previously Surveyed?:	Not Previously Surveyed
Alternatives:	Green, Orange, Red, Western
National Register Eligibility:	Not eligible



Facing west

Surveyed Resources

Resource Number:	429
Location or Address:	309 Culberson Street
City & County:	Corpus Christi, Nueces County
Resource Name and/or TxDOT Bridge Number:	
Property Type/Subtype:	DOMESTIC/Single family dwelling
Building Form/Roof:	Rectangular/Hip
Wall/Roof Materials:	Wood/Asphalt shingle
Architectural Style:	None
Construction Date:	c.1930
Description/Alterations:	Exposed rafter tails, integral front porch with square wood post supports, one-over-one windows.
Previously Surveyed?:	2007 Survey Number: 308
Alternatives:	Green, Orange, Red, Western
National Register Eligibility:	Not eligible



Facing southwest

Surveyed Resources

Resource Number:	429
Location or Address:	309 Culberson Street
City & County:	Corpus Christi, Nueces County
Resource Name and/or TxDOT Bridge Number:	
Property Type/Subtype:	DOMESTIC/Single family dwelling
Building Form/Roof:	Rectangular/Hip
Wall/Roof Materials:	Wood/Asphalt shingle
Architectural Style:	None
Construction Date:	c.1930
Description/Alterations:	Exposed rafter tails, integral front porch with square wood post supports, one-over-one windows.
Previously Surveyed?:	2007 Survey Number: 308
Alternatives:	Green, Orange, Red, Western
National Register Eligibility:	Not eligible



Facing southeast

Surveyed Resources

Resource Number:	430a
Location or Address:	1618 Howard Street
City & County:	Corpus Christi, Nueces County
Resource Name and/or TxDOT Bridge Number:	
Property Type/Subtype:	DOMESTIC/Single family dwelling
Building Form/Roof:	Rectangular/Hip
Wall/Roof Materials:	Wood composite/Asphalt shingle
Architectural Style:	None
Construction Date:	c.1930
Description/Alterations:	Exposed rafter tails, one-over-one windows.
Previously Surveyed?:	2007 Survey Number: 321
Alternatives:	Green, Orange, Red, Western
National Register Eligibility:	Not eligible



Facing northeast

Surveyed Resources

Resource Number:	430a
Location or Address:	1618 Howard Street
City & County:	Corpus Christi, Nueces County
Resource Name and/or TxDOT Bridge Number:	
Property Type/Subtype:	DOMESTIC/Single family dwelling
Building Form/Roof:	Rectangular/Hip
Wall/Roof Materials:	Wood composite/Asphalt shingle
Architectural Style:	None
Construction Date:	c.1930
Description/Alterations:	Exposed rafter tails, one-over-one windows.
Previously Surveyed?:	2007 Survey Number: 321
Alternatives:	Green, Orange, Red, Western
National Register Eligibility:	Not eligible



Facing north-northwest

Surveyed Resources

Resource Number:	430b
Location or Address:	1616 1/2 Howard Street
City & County:	Corpus Christi, Nueces County
Resource Name and/or TxDOT Bridge Number:	
Property Type/Subtype:	DOMESTIC/Single family dwelling
Building Form/Roof:	Rectangular/Hip
Wall/Roof Materials:	Wood/Asphalt shingle
Architectural Style:	None
Construction Date:	c.1940
Description/Alterations:	Two stories, hip roof, exposed rafter tails, two-over-two windows, difficult to see from right-of-way.
Previously Surveyed?:	Not Previously Surveyed
Alternatives:	Green, Orange, Red, Western
National Register Eligibility:	Not eligible



Facing north-northwest

Surveyed Resources

Resource Number:	430c
Location or Address:	1618 1/2 Howard Street
City & County:	Corpus Christi, Nueces County
Resource Name and/or TxDOT Bridge Number:	
Property Type/Subtype:	DOMESTIC/Single family dwelling
Building Form/Roof:	Rectangular/Flat with parapet
Wall/Roof Materials:	Stucco/Asphalt shingle
Architectural Style:	None
Construction Date:	c.1940
Description/Alterations:	Parapet flares up at corners, one-over-one windows and altered window openings.
Previously Surveyed?:	Not Previously Surveyed
Alternatives:	Green, Orange, Red, Western
National Register Eligibility:	Not eligible



Facing north-northeast

Surveyed Resources

Resource Number:	430d
Location or Address:	1620 1/2 Howard Street
City & County:	Corpus Christi, Nueces County
Resource Name and/or TxDOT Bridge Number:	
Property Type/Subtype:	DOMESTIC/Single family dwelling
Building Form/Roof:	Rectangular/Flat with parapet
Wall/Roof Materials:	Stucco/Asphalt shingle
Architectural Style:	None
Construction Date:	c.1940
Description/Alterations:	Parapet flares up at corners, one-over-one and altered windows, shed roof porch with wood supports.
Previously Surveyed?:	Not Previously Surveyed
Alternatives:	Green, Orange, Red, Western
National Register Eligibility:	Not eligible



Facing north

Surveyed Resources

Resource Number:	431
Location or Address:	1614 Howard Street
City & County:	Corpus Christi, Nueces County
Resource Name and/or TxDOT Bridge Number:	
Property Type/Subtype:	DOMESTIC/Single family dwelling
Building Form/Roof:	Rectangular/Hip
Wall/Roof Materials:	Aluminum siding/Asphalt shingle
Architectural Style:	None
Construction Date:	c.1925
Description/Alterations:	One-over-one windows, exposed rafter tails, cutaway front porch, connected to adjacent hip roof secondary structure with exposed rafter tails and same siding. Building has a long series of additions, including ones to the rear, south, and west elevations.
Previously Surveyed?:	2007 Survey Number: 323
Alternatives:	Green, Orange, Red, Western
National Register Eligibility:	Not eligible



Facing northwest

Surveyed Resources

Resource Number:	431
Location or Address:	1614 Howard Street
City & County:	Corpus Christi, Nueces County
Resource Name and/or TxDOT Bridge Number:	
Property Type/Subtype:	DOMESTIC/Single family dwelling
Building Form/Roof:	Rectangular/Hip
Wall/Roof Materials:	Aluminum siding/Asphalt shingle
Architectural Style:	None
Construction Date:	c.1925
Description/Alterations:	One-over-one windows, exposed rafter tails, cutaway front porch, connected to adjacent hip roof secondary structure with exposed rafter tails and same siding. Building has a long series of additions, including ones to the rear, south, and west elevations.
Previously Surveyed?:	2007 Survey Number: 323
Alternatives:	Green, Orange, Red, Western
National Register Eligibility:	Not eligible



Facing northeast

Surveyed Resources

Resource Number:	431
Location or Address:	1614 Howard Street
City & County:	Corpus Christi, Nueces County
Resource Name and/or TxDOT Bridge Number:	
Property Type/Subtype:	DOMESTIC/Single family dwelling
Building Form/Roof:	Rectangular/Hip
Wall/Roof Materials:	Aluminum siding/Asphalt shingle
Architectural Style:	None
Construction Date:	c.1925
Description/Alterations:	One-over-one windows, exposed rafter tails, cutaway front porch, connected to adjacent hip roof secondary structure with exposed rafter tails and same siding. Building has a long series of additions, including ones to the rear, south, and west elevations.
Previously Surveyed?:	2007 Survey Number: 323
Alternatives:	Green, Orange, Red, Western
National Register Eligibility:	Not eligible



Facing north

Surveyed Resources

Resource Number:	431
Location or Address:	1614 Howard Street
City & County:	Corpus Christi, Nueces County
Resource Name and/or TxDOT Bridge Number:	
Property Type/Subtype:	DOMESTIC/Single family dwelling
Building Form/Roof:	Rectangular/Hip
Wall/Roof Materials:	Aluminum siding/Asphalt shingle
Architectural Style:	None
Construction Date:	c.1925
Description/Alterations:	One-over-one windows, exposed rafter tails, cutaway front porch, connected to adjacent hip roof secondary structure with exposed rafter tails and same siding. Building has a long series of additions, including ones to the rear, south, and west elevations.
Previously Surveyed?:	2007 Survey Number: 323
Alternatives:	Green, Orange, Red, Western
National Register Eligibility:	Not eligible



Facing northwest

Surveyed Resources

Resource Number:	432
Location or Address:	1608 Howard Street
City & County:	Corpus Christi, Nueces County
Resource Name and/or TxDOT Bridge Number:	
Property Type/Subtype:	DOMESTIC/Single family dwelling
Building Form/Roof:	Rectangular/Side gable
Wall/Roof Materials:	Wood and wood composite/Asphalt shingle
Architectural Style:	None
Construction Date:	c.1925
Description/Alterations:	Two stories, full width front porch with second story balcony with brick supports on first story and square wood supports and balustrade on second story, one-over-one wood windows, exposed rafter tails. Second story added c.1930 (appears on 1931 Sanborn).
Previously Surveyed?:	2007 Survey Number: 325
Alternatives:	Green, Orange, Red, Western
National Register Eligibility:	Not eligible



Facing southeast

Surveyed Resources

Resource Number:	432
Location or Address:	1608 Howard Street
City & County:	Corpus Christi, Nueces County
Resource Name and/or TxDOT Bridge Number:	
Property Type/Subtype:	DOMESTIC/Single family dwelling
Building Form/Roof:	Rectangular/Side gable
Wall/Roof Materials:	Wood and wood composite/Asphalt shingle
Architectural Style:	None
Construction Date:	c.1925
Description/Alterations:	Two stories, full width front porch with second story balcony with brick supports on first story and square wood supports and balustrade on second story, one-over-one wood windows, exposed rafter tails. Second story added c.1930 (appears on 1931 Sanborn).
Previously Surveyed?:	2007 Survey Number: 325
Alternatives:	Green, Orange, Red, Western
National Register Eligibility:	Not eligible



Facing northeast

Surveyed Resources

Resource Number:	433
Location or Address:	1621 Howard Street
City & County:	Corpus Christi, Nueces County
Resource Name and/or TxDOT Bridge Number:	
Property Type/Subtype:	DOMESTIC/Single family dwelling
Building Form/Roof:	Rectangular/Front gable
Wall/Roof Materials:	Vinyl siding/Asphalt shingle
Architectural Style:	None
Construction Date:	c.1925
Description/Alterations:	Integrated front porch with metal porch supports, exposed rafter tails, replacement windows.
Previously Surveyed?:	2007 Survey Number: 317
Alternatives:	Green, Orange, Red, Western
National Register Eligibility:	Not eligible



Facing southwest

Surveyed Resources

Resource Number:	433
Location or Address:	1621 Howard Street
City & County:	Corpus Christi, Nueces County
Resource Name and/or TxDOT Bridge Number:	
Property Type/Subtype:	DOMESTIC/Single family dwelling
Building Form/Roof:	Rectangular/Front gable
Wall/Roof Materials:	Vinyl siding/Asphalt shingle
Architectural Style:	None
Construction Date:	c.1925
Description/Alterations:	Integrated front porch with metal porch supports, exposed rafter tails, replacement windows.
Previously Surveyed?:	2007 Survey Number: 317
Alternatives:	Green, Orange, Red, Western
National Register Eligibility:	Not eligible



Facing southeast

Surveyed Resources

Resource Number:	434a
Location or Address:	1615 Howard Street
City & County:	Corpus Christi, Nueces County
Resource Name and/or TxDOT Bridge Number:	
Property Type/Subtype:	DOMESTIC/Single family dwelling
Building Form/Roof:	Rectangular/Front gable
Wall/Roof Materials:	Wood/Asphalt shingle
Architectural Style:	None
Construction Date:	c.1955
Description/Alterations:	Shed roof entry porch with metal porch, shutters, carport attached on east elevation.
Previously Surveyed?:	2007 Survey Number: 316
Alternatives:	Green, Orange, Red, Western
National Register Eligibility:	Not eligible



Facing south

Surveyed Resources

Resource Number:	434a
Location or Address:	1615 Howard Street
City & County:	Corpus Christi, Nueces County
Resource Name and/or TxDOT Bridge Number:	
Property Type/Subtype:	DOMESTIC/Single family dwelling
Building Form/Roof:	Rectangular/Front gable
Wall/Roof Materials:	Wood/Asphalt shingle
Architectural Style:	None
Construction Date:	c.1955
Description/Alterations:	Shed roof entry porch with metal porch, shutters, carport attached on east elevation.
Previously Surveyed?:	2007 Survey Number: 316
Alternatives:	Green, Orange, Red, Western
National Register Eligibility:	Not eligible



Facing southeast

Surveyed Resources

Resource Number:	434b
Location or Address:	1615 Howard Street
City & County:	Corpus Christi, Nueces County
Resource Name and/or TxDOT Bridge Number:	
Property Type/Subtype:	DOMESTIC/Ancillary building
Building Form/Roof:	Rectangular/Side gable
Wall/Roof Materials:	Wood/Asphalt shingle
Architectural Style:	None
Construction Date:	c.1925
Description/Alterations:	Large side gable building, obscured by carport.
Previously Surveyed?:	Not Previously Surveyed
Alternatives:	Green, Orange, Red, Western
National Register Eligibility:	Not eligible



Facing south

Surveyed Resources

Resource Number:	435
Location or Address:	1613 Howard Street
City & County:	Corpus Christi, Nueces County
Resource Name and/or TxDOT Bridge Number:	
Property Type/Subtype:	DOMESTIC/Single family dwelling
Building Form/Roof:	Rectangular/Front gable
Wall/Roof Materials:	Wood/Asphalt shingle
Architectural Style:	None
Construction Date:	c.1930
Description/Alterations:	Front gable entry porch with square wood supports, one-over-one windows, exposed rafter tails.
Previously Surveyed?:	2007 Survey Number: 315
Alternatives:	Green, Orange, Red, Western
National Register Eligibility:	Not eligible



Facing south-southwest

Surveyed Resources

Resource Number:	435
Location or Address:	1613 Howard Street
City & County:	Corpus Christi, Nueces County
Resource Name and/or TxDOT Bridge Number:	
Property Type/Subtype:	DOMESTIC/Single family dwelling
Building Form/Roof:	Rectangular/Front gable
Wall/Roof Materials:	Wood/Asphalt shingle
Architectural Style:	None
Construction Date:	c.1930
Description/Alterations:	Front gable entry porch with square wood supports, one-over-one windows, exposed rafter tails.
Previously Surveyed?:	2007 Survey Number: 315
Alternatives:	Green, Orange, Red, Western
National Register Eligibility:	Not eligible



Facing southeast

Surveyed Resources

Resource Number:	436
Location or Address:	1611 Howard Street
City & County:	Corpus Christi, Nueces County
Resource Name and/or TxDOT Bridge Number:	
Property Type/Subtype:	DOMESTIC/Single family dwelling
Building Form/Roof:	Rectangular/Front gable
Wall/Roof Materials:	Wood and asbestos shingle/Asphalt shingle
Architectural Style:	None
Construction Date:	c.1930
Description/Alterations:	Front gable enclosed entry porch, windows covered.
Previously Surveyed?:	2007 Survey Number: 315
Alternatives:	Green, Orange, Red, Western
National Register Eligibility:	Not eligible



Facing south-southwest

Surveyed Resources

Resource Number:	436
Location or Address:	1611 Howard Street
City & County:	Corpus Christi, Nueces County
Resource Name and/or TxDOT Bridge Number:	
Property Type/Subtype:	DOMESTIC/Single family dwelling
Building Form/Roof:	Rectangular/Front gable
Wall/Roof Materials:	Wood and asbestos shingle/Asphalt shingle
Architectural Style:	None
Construction Date:	c.1930
Description/Alterations:	Front gable enclosed entry porch, windows covered.
Previously Surveyed?:	2007 Survey Number: 315
Alternatives:	Green, Orange, Red, Western
National Register Eligibility:	Not eligible



Facing southeast

Surveyed Resources

Resource Number:	437
Location or Address:	1607 Howard Street
City & County:	Corpus Christi, Nueces County
Resource Name and/or TxDOT Bridge Number:	
Property Type/Subtype:	DOMESTIC/Single family dwelling
Building Form/Roof:	Rectangular/Side gable
Wall/Roof Materials:	Wood/Rolled asphalt
Architectural Style:	None
Construction Date:	c.1965
Description/Alterations:	Side-by-side and one-over-one windows, exposed rafter tails.
Previously Surveyed?:	Not Previously Surveyed
Alternatives:	Green, Orange, Red, Western
National Register Eligibility:	Not eligible



Facing south-southwest

Surveyed Resources

Resource Number:	437
Location or Address:	1607 Howard Street
City & County:	Corpus Christi, Nueces County
Resource Name and/or TxDOT Bridge Number:	
Property Type/Subtype:	DOMESTIC/Single family dwelling
Building Form/Roof:	Rectangular/Side gable
Wall/Roof Materials:	Wood/Rolled asphalt
Architectural Style:	None
Construction Date:	c.1965
Description/Alterations:	Side-by-side and one-over-one windows, exposed rafter tails.
Previously Surveyed?:	Not Previously Surveyed
Alternatives:	Green, Orange, Red, Western
National Register Eligibility:	Not eligible



Facing southeast

Surveyed Resources

Resource Number:	438
Location or Address:	1605 Howard Street
City & County:	Corpus Christi, Nueces County
Resource Name and/or TxDOT Bridge Number:	
Property Type/Subtype:	DOMESTIC/Single family dwelling
Building Form/Roof:	Rectangular/Side gable
Wall/Roof Materials:	Wood/Rolled asphalt
Architectural Style:	None
Construction Date:	c.1965
Description/Alterations:	Exposed rafter tails, covered windows.
Previously Surveyed?:	Not Previously Surveyed
Alternatives:	Green, Orange, Red, Western
National Register Eligibility:	Not eligible



Facing southwest

Surveyed Resources

Resource Number:	438
Location or Address:	1605 Howard Street
City & County:	Corpus Christi, Nueces County
Resource Name and/or TxDOT Bridge Number:	
Property Type/Subtype:	DOMESTIC/Single family dwelling
Building Form/Roof:	Rectangular/Side gable
Wall/Roof Materials:	Wood/Rolled asphalt
Architectural Style:	None
Construction Date:	c.1965
Description/Alterations:	Exposed rafter tails, covered windows.
Previously Surveyed?:	Not Previously Surveyed
Alternatives:	Green, Orange, Red, Western
National Register Eligibility:	Not eligible



Facing southeast

Surveyed Resources

Resource Number:	439
Location or Address:	1613 Howard Street
City & County:	Corpus Christi, Nueces County
Resource Name and/or TxDOT Bridge Number:	
Property Type/Subtype:	DOMESTIC/Single family dwelling
Building Form/Roof:	Rectangular/Side gable
Wall/Roof Materials:	Wood/Rolled asphalt
Architectural Style:	None
Construction Date:	c.1940
Description/Alterations:	Side by side windows, exposed rafter tails.
Previously Surveyed?:	Not Previously Surveyed
Alternatives:	Orange, Red
National Register Eligibility:	Not eligible



Facing southwest

Surveyed Resources

Resource Number:	439
Location or Address:	1613 Howard Street
City & County:	Corpus Christi, Nueces County
Resource Name and/or TxDOT Bridge Number:	
Property Type/Subtype:	DOMESTIC/Single family dwelling
Building Form/Roof:	Rectangular/Side gable
Wall/Roof Materials:	Wood/Rolled asphalt
Architectural Style:	None
Construction Date:	c.1940
Description/Alterations:	Side by side windows, exposed rafter tails.
Previously Surveyed?:	Not Previously Surveyed
Alternatives:	Orange, Red
National Register Eligibility:	Not eligible



Facing southeast

Surveyed Resources

Resource Number:	440a
Location or Address:	209 Mexico Street
City & County:	Corpus Christi, Nueces County
Resource Name and/or TxDOT Bridge Number:	
Property Type/Subtype:	DOMESTIC/Single family dwelling
Building Form/Roof:	Rectangular/Hip
Wall/Roof Materials:	Wood/Asphalt shingle
Architectural Style:	None
Construction Date:	c.1930
Description/Alterations:	Hip roof front porch with wood porch supports, rear addition, shed roof addition on north elevation, rear windows.
Previously Surveyed?:	2007 Survey Number: 312
Alternatives:	Green, Orange, Red, Western
National Register Eligibility:	Not eligible



Facing southwest

Surveyed Resources

Resource Number:	440a
Location or Address:	209 Mexico Street
City & County:	Corpus Christi, Nueces County
Resource Name and/or TxDOT Bridge Number:	
Property Type/Subtype:	DOMESTIC/Single family dwelling
Building Form/Roof:	Rectangular/Hip
Wall/Roof Materials:	Wood/Asphalt shingle
Architectural Style:	None
Construction Date:	c.1930
Description/Alterations:	Hip roof front porch with wood porch supports, rear addition, shed roof addition on north elevation, rear windows.
Previously Surveyed?:	2007 Survey Number: 312
Alternatives:	Green, Orange, Red, Western
National Register Eligibility:	Not eligible



Facing west-northwest

Surveyed Resources

Resource Number:	440b
Location or Address:	209 Mexico Street
City & County:	Corpus Christi, Nueces County
Resource Name and/or TxDOT Bridge Number:	
Property Type/Subtype:	DOMESTIC/Garage
Building Form/Roof:	Rectangular/Front gable
Wall/Roof Materials:	Wood/Asphalt shingle
Architectural Style:	None
Construction Date:	c.1925
Description/Alterations:	Detached one-car garage.
Previously Surveyed?:	Not Previously Surveyed
Alternatives:	Green, Orange, Red, Western
National Register Eligibility:	Not eligible



Facing west

Surveyed Resources

Resource Number:	441a
Location or Address:	207 Mexico Street
City & County:	Corpus Christi, Nueces County
Resource Name and/or TxDOT Bridge Number:	
Property Type/Subtype:	DOMESTIC/Single family dwelling
Building Form/Roof:	Rectangular/Hip
Wall/Roof Materials:	Asbestos shingle/Asphalt shingle
Architectural Style:	None
Construction Date:	c.1925
Description/Alterations:	Exposed rafter tails, enclosed front porch, one-over-one windows.
Previously Surveyed?:	2007 Survey Number: 311
Alternatives:	Green, Orange, Red, Western
National Register Eligibility:	Not eligible



Facing southwest

Surveyed Resources

Resource Number:	441a
Location or Address:	207 Mexico Street
City & County:	Corpus Christi, Nueces County
Resource Name and/or TxDOT Bridge Number:	
Property Type/Subtype:	DOMESTIC/Single family dwelling
Building Form/Roof:	Rectangular/Hip
Wall/Roof Materials:	Asbestos shingle/Asphalt shingle
Architectural Style:	None
Construction Date:	c.1925
Description/Alterations:	Exposed rafter tails, enclosed front porch, one-over-one windows.
Previously Surveyed?:	2007 Survey Number: 311
Alternatives:	Green, Orange, Red, Western
National Register Eligibility:	Not eligible



Facing northwest

Surveyed Resources

Resource Number:	441b
Location or Address:	207 Mexico Street
City & County:	Corpus Christi, Nueces County
Resource Name and/or TxDOT Bridge Number:	
Property Type/Subtype:	DOMESTIC/Ancillary building
Building Form/Roof:	Rectangular/Flat
Wall/Roof Materials:	Asbestos shingle/Unknown
Architectural Style:	None
Construction Date:	c.1925
Description/Alterations:	Shed building at rear of parcel.
Previously Surveyed?:	Not Previously Surveyed
Alternatives:	Green, Orange, Red, Western
National Register Eligibility:	Not eligible



Facing west (Courtesy of Google Maps)

Surveyed Resources

Resource Number:	442
Location or Address:	205 Mexico Street
City & County:	Corpus Christi, Nueces County
Resource Name and/or TxDOT Bridge Number:	
Property Type/Subtype:	DOMESTIC/Single family dwelling
Building Form/Roof:	Rectangular/Hip
Wall/Roof Materials:	Wood/Asphalt shingle
Architectural Style:	None
Construction Date:	c.1925
Description/Alterations:	Exposed rafter tails, cutaway porch with square wood supports, one-over-one windows.
Previously Surveyed?:	2007 Survey Number: 310
Alternatives:	Green, Orange, Red, Western
National Register Eligibility:	Not eligible



Facing southwest

Surveyed Resources

Resource Number:	442
Location or Address:	205 Mexico Street
City & County:	Corpus Christi, Nueces County
Resource Name and/or TxDOT Bridge Number:	
Property Type/Subtype:	DOMESTIC/Single family dwelling
Building Form/Roof:	Rectangular/Hip
Wall/Roof Materials:	Wood/Asphalt shingle
Architectural Style:	None
Construction Date:	c.1925
Description/Alterations:	Exposed rafter tails, cutaway porch with square wood supports, one-over-one windows.
Previously Surveyed?:	2007 Survey Number: 310
Alternatives:	Green, Orange, Red, Western
National Register Eligibility:	Not eligible



Facing southeast

Surveyed Resources

Resource Number:	443
Location or Address:	1622 Caldwell Street
City & County:	Corpus Christi, Nueces County
Resource Name and/or TxDOT Bridge Number:	
Property Type/Subtype:	DOMESTIC/Single family dwelling
Building Form/Roof:	L-plan/Cross gable
Wall/Roof Materials:	Wood/Asphalt shingle
Architectural Style:	None
Construction Date:	c.1930
Description/Alterations:	Integrated front gable front porch with square wood supports, four-over-four wood windows, exposed rafter tails.
Previously Surveyed?:	Not Previously Surveyed
Alternatives:	Green, Orange, Red, Western
National Register Eligibility:	Not eligible



Facing northeast

Surveyed Resources

Resource Number:	443
Location or Address:	1622 Caldwell Street
City & County:	Corpus Christi, Nueces County
Resource Name and/or TxDOT Bridge Number:	
Property Type/Subtype:	DOMESTIC/Single family dwelling
Building Form/Roof:	L-plan/Cross gable
Wall/Roof Materials:	Wood/Asphalt shingle
Architectural Style:	None
Construction Date:	c.1930
Description/Alterations:	Integrated front gable front porch with square wood supports, four-over-four wood windows, exposed rafter tails.
Previously Surveyed?:	Not Previously Surveyed
Alternatives:	Green, Orange, Red, Western
National Register Eligibility:	Not eligible



Facing southeast

Surveyed Resources

Resource Number:	444
Location or Address:	1621 Caldwell Street
City & County:	Corpus Christi, Nueces County
Resource Name and/or TxDOT Bridge Number:	
Property Type/Subtype:	DOMESTIC/Single family dwelling
Building Form/Roof:	Rectangular/Front gable
Wall/Roof Materials:	Wood/Asphalt shingle
Architectural Style:	None
Construction Date:	c.1935
Description/Alterations:	Front gable entry porch on north elevation with non-historic-age access ramp, one-over-one windows, some exposed rafter tails.
Previously Surveyed?:	2007 Survey Number: 526
Alternatives:	Green, Orange, Red, Western
National Register Eligibility:	Not eligible



Facing southeast

Surveyed Resources

Resource Number:	444
Location or Address:	1621 Caldwell Street
City & County:	Corpus Christi, Nueces County
Resource Name and/or TxDOT Bridge Number:	
Property Type/Subtype:	DOMESTIC/Single family dwelling
Building Form/Roof:	Rectangular/Front gable
Wall/Roof Materials:	Wood/Asphalt shingle
Architectural Style:	None
Construction Date:	c.1935
Description/Alterations:	Front gable entry porch on north elevation with non-historic-age access ramp, one-over-one windows, some exposed rafter tails.
Previously Surveyed?:	2007 Survey Number: 526
Alternatives:	Green, Orange, Red, Western
National Register Eligibility:	Not eligible



Facing south-southwest

Surveyed Resources

Resource Number:	445
Location or Address:	120 Lowell Street
City & County:	Corpus Christi, Nueces County
Resource Name and/or TxDOT Bridge Number:	
Property Type/Subtype:	DOMESTIC/Single family dwelling
Building Form/Roof:	Rectangular/Hip
Wall/Roof Materials:	Asbestos shingle/Asphalt shingle
Architectural Style:	None
Construction Date:	c.1960
Description/Alterations:	Exposed rafter tails, overhanging eaves, covered windows.
Previously Surveyed?:	2007 Survey Number: 528
Alternatives:	Green, Orange, Red, Western
National Register Eligibility:	Not eligible



Facing northeast

Surveyed Resources

Resource Number:	445
Location or Address:	120 Lowell Street
City & County:	Corpus Christi, Nueces County
Resource Name and/or TxDOT Bridge Number:	
Property Type/Subtype:	DOMESTIC/Single family dwelling
Building Form/Roof:	Rectangular/Hip
Wall/Roof Materials:	Asbestos shingle/Asphalt shingle
Architectural Style:	None
Construction Date:	c.1960
Description/Alterations:	Exposed rafter tails, overhanging eaves, covered windows.
Previously Surveyed?:	2007 Survey Number: 528
Alternatives:	Green, Orange, Red, Western
National Register Eligibility:	Not eligible



Facing southeast

Surveyed Resources

Resource Number:	446a
Location or Address:	c.1619 Caldwell Street
City & County:	Corpus Christi, Nueces County
Resource Name and/or TxDOT Bridge Number:	
Property Type/Subtype:	DOMESTIC/Single family dwelling
Building Form/Roof:	L-plan/Cross gable
Wall/Roof Materials:	Wood and vinyl siding/Asphalt shingle
Architectural Style:	None
Construction Date:	c.1920
Description/Alterations:	Covered windows and doors, multiple entrances.
Previously Surveyed?:	2007 Survey Number: 527
Alternatives:	Green, Orange, Red, Western
National Register Eligibility:	Not eligible



Facing southeast

Surveyed Resources

Resource Number:	446a
Location or Address:	c.1619 Caldwell Street
City & County:	Corpus Christi, Nueces County
Resource Name and/or TxDOT Bridge Number:	
Property Type/Subtype:	DOMESTIC/Single family dwelling
Building Form/Roof:	L-plan/Cross gable
Wall/Roof Materials:	Wood and vinyl siding/Asphalt shingle
Architectural Style:	None
Construction Date:	c.1920
Description/Alterations:	Covered windows and doors, multiple entrances.
Previously Surveyed?:	2007 Survey Number: 527
Alternatives:	Green, Orange, Red, Western
National Register Eligibility:	Not eligible



Facing southwest

Surveyed Resources

Resource Number:	446a
Location or Address:	c.1619 Caldwell Street
City & County:	Corpus Christi, Nueces County
Resource Name and/or TxDOT Bridge Number:	
Property Type/Subtype:	DOMESTIC/Single family dwelling
Building Form/Roof:	L-plan/Cross gable
Wall/Roof Materials:	Wood and vinyl siding/Asphalt shingle
Architectural Style:	None
Construction Date:	c.1920
Description/Alterations:	Covered windows and doors, multiple entrances.
Previously Surveyed?:	2007 Survey Number: 527
Alternatives:	Green, Orange, Red, Western
National Register Eligibility:	Not eligible



Facing west

Surveyed Resources

Resource Number:	446b
Location or Address:	c.1619 Caldwell Street
City & County:	Corpus Christi, Nueces County
Resource Name and/or TxDOT Bridge Number:	
Property Type/Subtype:	DOMESTIC/Garage
Building Form/Roof:	Rectangular/Front gable
Wall/Roof Materials:	Wood/Asphalt shingle
Architectural Style:	None
Construction Date:	c.1955
Description/Alterations:	Detached one-car garage.
Previously Surveyed?:	Not Previously Surveyed
Alternatives:	Green, Orange, Red, Western
National Register Eligibility:	Not eligible



Facing west

Surveyed Resources

Resource Number:	447
Location or Address:	c.1613 Caldwell Street
City & County:	Corpus Christi, Nueces County
Resource Name and/or TxDOT Bridge Number:	
Property Type/Subtype:	DOMESTIC/Single family dwelling
Building Form/Roof:	Rectangular/Side gable
Wall/Roof Materials:	Asbestos siding/Asphalt shingle
Architectural Style:	None
Construction Date:	c.1925
Description/Alterations:	Shed roof entry porch on north elevation, covered windows, exposed rafter tails.
Previously Surveyed?:	Not Previously Surveyed
Alternatives:	Green, Orange, Red, Western
National Register Eligibility:	Not eligible



Facing southeast

Surveyed Resources

Resource Number:	447
Location or Address:	c.1613 Caldwell Street
City & County:	Corpus Christi, Nueces County
Resource Name and/or TxDOT Bridge Number:	
Property Type/Subtype:	DOMESTIC/Single family dwelling
Building Form/Roof:	Rectangular/Side gable
Wall/Roof Materials:	Asbestos siding/Asphalt shingle
Architectural Style:	None
Construction Date:	c.1925
Description/Alterations:	Shed roof entry porch on north elevation, covered windows, exposed rafter tails.
Previously Surveyed?:	Not Previously Surveyed
Alternatives:	Green, Orange, Red, Western
National Register Eligibility:	Not eligible



Facing southwest

Surveyed Resources

Resource Number:	448
Location or Address:	118 Lowell Street
City & County:	Corpus Christi, Nueces County
Resource Name and/or TxDOT Bridge Number:	
Property Type/Subtype:	DOMESTIC/Single family dwelling
Building Form/Roof:	Rectangular/Hip
Wall/Roof Materials:	Asbestos shingle/Asphalt shingle
Architectural Style:	None
Construction Date:	c.1940
Description/Alterations:	Exposed rafter tails, wide eaves, windows covered.
Previously Surveyed?:	2007 Survey Number: 529
Alternatives:	Green, Orange, Red, Western
National Register Eligibility:	Not eligible



Facing northeast

Surveyed Resources

Resource Number:	448
Location or Address:	118 Lowell Street
City & County:	Corpus Christi, Nueces County
Resource Name and/or TxDOT Bridge Number:	
Property Type/Subtype:	DOMESTIC/Single family dwelling
Building Form/Roof:	Rectangular/Hip
Wall/Roof Materials:	Asbestos shingle/Asphalt shingle
Architectural Style:	None
Construction Date:	c.1940
Description/Alterations:	Exposed rafter tails, wide eaves, windows covered.
Previously Surveyed?:	2007 Survey Number: 529
Alternatives:	Green, Orange, Red, Western
National Register Eligibility:	Not eligible



Facing southeast

Surveyed Resources

Resource Number:	449a
Location or Address:	1625 Caldwell Street
City & County:	Corpus Christi, Nueces County
Resource Name and/or TxDOT Bridge Number:	
Property Type/Subtype:	DOMESTIC/Single family dwelling
Building Form/Roof:	Rectangular/Side gable
Wall/Roof Materials:	Stucco/Asphalt shingle
Architectural Style:	None
Construction Date:	c.1960
Description/Alterations:	One-over-one wood windows, exposed rafter tails, front gable entry porch with wood porch supports on north elevation.
Previously Surveyed?:	Not Previously Surveyed
Alternatives:	Green, Orange, Red, Western
National Register Eligibility:	Not eligible



Facing northeast

Surveyed Resources

Resource Number:	449a
Location or Address:	1625 Caldwell Street
City & County:	Corpus Christi, Nueces County
Resource Name and/or TxDOT Bridge Number:	
Property Type/Subtype:	DOMESTIC/Single family dwelling
Building Form/Roof:	Rectangular/Side gable
Wall/Roof Materials:	Stucco/Asphalt shingle
Architectural Style:	None
Construction Date:	c.1960
Description/Alterations:	One-over-one wood windows, exposed rafter tails, front gable entry porch with wood porch supports on north elevation.
Previously Surveyed?:	Not Previously Surveyed
Alternatives:	Green, Orange, Red, Western
National Register Eligibility:	Not eligible



Facing southeast

Surveyed Resources

Resource Number:	449b
Location or Address:	1625 Caldwell Street
City & County:	Corpus Christi, Nueces County
Resource Name and/or TxDOT Bridge Number:	
Property Type/Subtype:	DOMESTIC/Shed
Building Form/Roof:	Rectangular/Front gable
Wall/Roof Materials:	Stucco/Asphalt shingle
Architectural Style:	None
Construction Date:	c.1960
Description/Alterations:	Detached shed.
Previously Surveyed?:	Not Previously Surveyed
Alternatives:	Green, Orange, Red, Western
National Register Eligibility:	Not eligible



Facing east

Surveyed Resources

Resource Number:	450
Location or Address:	121 Lowell Street
City & County:	Corpus Christi, Nueces County
Resource Name and/or TxDOT Bridge Number:	
Property Type/Subtype:	DOMESTIC/Single family dwelling
Building Form/Roof:	Rectangular/Front gable
Wall/Roof Materials:	Wood/Asphalt shingle
Architectural Style:	None
Construction Date:	c.1920
Description/Alterations:	Integral front porch with square supports, boarded windows and doors.
Previously Surveyed?:	2007 Survey Number: 531
Alternatives:	Green, Orange, Red, Western
National Register Eligibility:	Not eligible



Facing southwest

Surveyed Resources

Resource Number:	450
Location or Address:	121 Lowell Street
City & County:	Corpus Christi, Nueces County
Resource Name and/or TxDOT Bridge Number:	
Property Type/Subtype:	DOMESTIC/Single family dwelling
Building Form/Roof:	Rectangular/Front gable
Wall/Roof Materials:	Wood/Asphalt shingle
Architectural Style:	None
Construction Date:	c.1920
Description/Alterations:	Integral front porch with square supports, boarded windows and doors.
Previously Surveyed?:	2007 Survey Number: 531
Alternatives:	Green, Orange, Red, Western
National Register Eligibility:	Not eligible



Facing northwest

Surveyed Resources

Resource Number:	451
Location or Address:	116 Lowell street
City & County:	Corpus Christi, Nueces County
Resource Name and/or TxDOT Bridge Number:	
Property Type/Subtype:	DOMESTIC/Single family dwelling
Building Form/Roof:	Rectangular/Hip
Wall/Roof Materials:	Asbestos shingle/Asphalt shingle
Architectural Style:	None
Construction Date:	c.1940
Description/Alterations:	Exposed rafter tails, wide eaves, two-over-two windows.
Previously Surveyed?:	2007 Survey Number: 530
Alternatives:	Green, Orange, Red, Western
National Register Eligibility:	Not eligible



Facing northeast

Surveyed Resources

Resource Number:	451
Location or Address:	116 Lowell street
City & County:	Corpus Christi, Nueces County
Resource Name and/or TxDOT Bridge Number:	
Property Type/Subtype:	DOMESTIC/Single family dwelling
Building Form/Roof:	Rectangular/Hip
Wall/Roof Materials:	Asbestos shingle/Asphalt shingle
Architectural Style:	None
Construction Date:	c.1940
Description/Alterations:	Exposed rafter tails, wide eaves, two-over-two windows.
Previously Surveyed?:	2007 Survey Number: 530
Alternatives:	Green, Orange, Red, Western
National Register Eligibility:	Not eligible



Facing southeast

Surveyed Resources

Resource Number:	452
Location or Address:	114 Lowell Street
City & County:	Corpus Christi, Nueces County
Resource Name and/or TxDOT Bridge Number:	
Property Type/Subtype:	DOMESTIC/Single family dwelling
Building Form/Roof:	Rectangular/Hip
Wall/Roof Materials:	Asbestos siding/Asphalt shingle
Architectural Style:	None
Construction Date:	c.1940
Description/Alterations:	Exposed rafter tails, two-over-two windows.
Previously Surveyed?:	2007 Survey Number: 532
Alternatives:	Green, Orange, Red, Western
National Register Eligibility:	Not eligible



Facing northeast

Surveyed Resources

Resource Number:	452
Location or Address:	114 Lowell Street
City & County:	Corpus Christi, Nueces County
Resource Name and/or TxDOT Bridge Number:	
Property Type/Subtype:	DOMESTIC/Single family dwelling
Building Form/Roof:	Rectangular/Hip
Wall/Roof Materials:	Asbestos siding/Asphalt shingle
Architectural Style:	None
Construction Date:	c.1940
Description/Alterations:	Exposed rafter tails, two-over-two windows.
Previously Surveyed?:	2007 Survey Number: 532
Alternatives:	Green, Orange, Red, Western
National Register Eligibility:	Not eligible



Facing east-southeast

Surveyed Resources

Resource Number:	453
Location or Address:	SH 286 (Crosstown Expressway) southbound Entrance Ramp from Culbertson Street
City & County:	Corpus Christi, Nueces County
Resource Name and/or TxDOT Bridge Number:	161780032603019
Property Type/Subtype:	TRANSPORTATION/Road-related/Highway Bridge
Building Form/Roof:	None/None
Wall/Roof Materials:	None/None
Architectural Style:	Prestressed concrete beam bridge
Construction Date:	1964
Description/Alterations:	290 feet, carrying one lane of traffic.
Previously Surveyed?:	Statewide Bridge Survey
Alternatives:	Green, Orange, Red, Western
National Register Eligibility:	Not eligible



Facing southeast

Surveyed Resources

Resource Number:	453
Location or Address:	SH 286 (Crosstown Expressway) southbound Entrance Ramp from Culbertson Street
City & County:	Corpus Christi, Nueces County
Resource Name and/or TxDOT Bridge Number:	161780032603019
Property Type/Subtype:	TRANSPORTATION/Road-related/Highway Bridge
Building Form/Roof:	None/None
Wall/Roof Materials:	None/None
Architectural Style:	Prestressed concrete beam bridge
Construction Date:	1964
Description/Alterations:	290 feet, carrying one lane of traffic.
Previously Surveyed?:	Statewide Bridge Survey
Alternatives:	Green, Orange, Red, Western
National Register Eligibility:	Not eligible



Facing south

Surveyed Resources

Resource Number:	453
Location or Address:	SH 286 (Crosstown Expressway) southbound Entrance Ramp from Culbertson Street
City & County:	Corpus Christi, Nueces County
Resource Name and/or TxDOT Bridge Number:	161780032603019
Property Type/Subtype:	TRANSPORTATION/Road-related/Highway Bridge
Building Form/Roof:	None/None
Wall/Roof Materials:	None/None
Architectural Style:	Prestressed concrete beam bridge
Construction Date:	1964
Description/Alterations:	290 feet, carrying one lane of traffic.
Previously Surveyed?:	Statewide Bridge Survey
Alternatives:	Green, Orange, Red, Western
National Register Eligibility:	Not eligible



Facing south

Surveyed Resources

Resource Number:	454
Location or Address:	SH 286 (Crosstown Expressway) northbound Entrance Ramp from 14th Street
City & County:	Corpus Christi, Nueces County
Resource Name and/or TxDOT Bridge Number:	161780032603018
Property Type/Subtype:	TRANSPORTATION/Road-related/Highway Bridge
Building Form/Roof:	None/None
Wall/Roof Materials:	None/None
Architectural Style:	Prestressed concrete beam bridge
Construction Date:	1964
Description/Alterations:	305 feet, carrying one lane of traffic, curved deck.
Previously Surveyed?:	Statewide Bridge Survey
Alternatives:	Green, Orange, Red, Western
National Register Eligibility:	Not eligible



Facing northwest

Surveyed Resources

Resource Number:	454
Location or Address:	SH 286 (Crosstown Expressway) northbound Entrance Ramp from 14th Street
City & County:	Corpus Christi, Nueces County
Resource Name and/or TxDOT Bridge Number:	161780032603018
Property Type/Subtype:	TRANSPORTATION/Road-related/Highway Bridge
Building Form/Roof:	None/None
Wall/Roof Materials:	None/None
Architectural Style:	Prestressed concrete beam bridge
Construction Date:	1964
Description/Alterations:	305 feet, carrying one lane of traffic, curved deck.
Previously Surveyed?:	Statewide Bridge Survey
Alternatives:	Green, Orange, Red, Western
National Register Eligibility:	Not eligible



Facing north

Surveyed Resources

Resource Number:	454
Location or Address:	SH 286 (Crosstown Expressway) northbound Entrance Ramp from 14th Street
City & County:	Corpus Christi, Nueces County
Resource Name and/or TxDOT Bridge Number:	161780032603018
Property Type/Subtype:	TRANSPORTATION/Road-related/Highway Bridge
Building Form/Roof:	None/None
Wall/Roof Materials:	None/None
Architectural Style:	Prestressed concrete beam bridge
Construction Date:	1964
Description/Alterations:	305 feet, carrying one lane of traffic, curved deck.
Previously Surveyed?:	Statewide Bridge Survey
Alternatives:	Green, Orange, Red, Western
National Register Eligibility:	Not eligible



Facing north

Surveyed Resources

Resource Number:	455a
Location or Address:	160 North 19th Street
City & County:	Corpus Christi, Nueces County
Resource Name and/or TxDOT Bridge Number:	Navarro Place Public Housing
Property Type/Subtype:	DOMESTIC/Apartment Complex
Building Form/Roof:	Rectangular/Flat
Wall/Roof Materials:	Concrete block/Unknown
Architectural Style:	International Style
Construction Date:	1941
Description/Alterations:	Group of 42 apartment buildings with four units per building, mostly two stories. Also has office and recreation building (160 North 19th Street) outside APE. Every other "street" between buildings has names: Violeta, Jasmin, Gardenia.
Previously Surveyed?:	2007 Survey Number: 422
Alternatives:	Green, Orange, Red, Western
National Register Eligibility:	Previously determined eligible



Facing south

Surveyed Resources

Resource Number:	455a
Location or Address:	160 North 19th Street
City & County:	Corpus Christi, Nueces County
Resource Name and/or TxDOT Bridge Number:	Navarro Place Public Housing
Property Type/Subtype:	DOMESTIC/Apartment Complex
Building Form/Roof:	Rectangular/Flat
Wall/Roof Materials:	Concrete block/Unknown
Architectural Style:	International Style
Construction Date:	1941
Description/Alterations:	Group of 42 apartment buildings with four units per building, mostly two stories. Also has office and recreation building (160 North 19th Street) outside APE. Every other "street" between buildings has names: Violeta, Jasmin, Gardenia.
Previously Surveyed?:	2007 Survey Number: 422
Alternatives:	Green, Orange, Red, Western
National Register Eligibility:	Previously determined eligible



Office building, facing west-southwest

Surveyed Resources

Resource Number:	455a
Location or Address:	160 North 19th Street
City & County:	Corpus Christi, Nueces County
Resource Name and/or TxDOT Bridge Number:	Navarro Place Public Housing
Property Type/Subtype:	DOMESTIC/Apartment Complex
Building Form/Roof:	Rectangular/Flat
Wall/Roof Materials:	Concrete block/Unknown
Architectural Style:	International Style
Construction Date:	1941
Description/Alterations:	Group of 42 apartment buildings with four units per building, mostly two stories. Also has office and recreation building (160 North 19th Street) outside APE. Every other "street" between buildings has names: Violeta, Jasmin, Gardenia.
Previously Surveyed?:	2007 Survey Number: 422
Alternatives:	Green, Orange, Red, Western
National Register Eligibility:	Previously determined eligible



Recreation building, facing west-southwest

Surveyed Resources

Resource Number:	455a
Location or Address:	160 North 19th Street
City & County:	Corpus Christi, Nueces County
Resource Name and/or TxDOT Bridge Number:	Navarro Place Public Housing
Property Type/Subtype:	DOMESTIC/Apartment Complex
Building Form/Roof:	Rectangular/Flat
Wall/Roof Materials:	Concrete block/Unknown
Architectural Style:	International Style
Construction Date:	1941
Description/Alterations:	Group of 42 apartment buildings with four units per building, mostly two stories. Also has office and recreation building (160 North 19th Street) outside APE. Every other "street" between buildings has names: Violeta, Jasmin, Gardenia.
Previously Surveyed?:	2007 Survey Number: 422
Alternatives:	Green, Orange, Red, Western
National Register Eligibility:	Previously determined eligible



Facing east

Surveyed Resources

Resource Number:	455b
Location or Address:	160 North 19th Street
City & County:	Corpus Christi, Nueces County
Resource Name and/or TxDOT Bridge Number:	Navarro Place Public Housing
Property Type/Subtype:	DOMESTIC/Apartment Complex/Apartment Building
Building Form/Roof:	Rectangular/Flat
Wall/Roof Materials:	Concrete block/Unknown
Architectural Style:	International Style
Construction Date:	1941
Description/Alterations:	Two stories, four unit building, two-over-two aluminum frame windows, full-width awning on north elevation.
Previously Surveyed?:	Not Previously Surveyed
Alternatives:	Green, Orange, Red, Western
National Register Eligibility:	Previously determined eligible



Facing southeast

Surveyed Resources

Resource Number:	455c
Location or Address:	160 North 19th Street
City & County:	Corpus Christi, Nueces County
Resource Name and/or TxDOT Bridge Number:	Navarro Place Public Housing
Property Type/Subtype:	DOMESTIC/Apartment Complex/Apartment Building
Building Form/Roof:	Rectangular/Flat
Wall/Roof Materials:	Concrete block/Unknown
Architectural Style:	International Style
Construction Date:	1941
Description/Alterations:	Two stories, four unit building, two-over-two aluminum frame windows, flat roof entry awnings over each entry on north elevation.
Previously Surveyed?:	Not Previously Surveyed
Alternatives:	Green, Orange, Red, Western
National Register Eligibility:	Previously determined eligible



Facing southeast

Surveyed Resources

Resource Number:	455d
Location or Address:	160 North 19th Street
City & County:	Corpus Christi, Nueces County
Resource Name and/or TxDOT Bridge Number:	Navarro Place Public Housing
Property Type/Subtype:	DOMESTIC/Apartment Complex/Secondary building
Building Form/Roof:	Rectangular/Flat
Wall/Roof Materials:	Concrete block/Unknown
Architectural Style:	International Style
Construction Date:	1941
Description/Alterations:	Used as laundry, door on west elevation.
Previously Surveyed?:	Not Previously Surveyed
Alternatives:	Green, Orange, Red, Western
National Register Eligibility:	Previously determined eligible



Facing east

Surveyed Resources

Resource Number:	455e
Location or Address:	160 North 19th Street
City & County:	Corpus Christi, Nueces County
Resource Name and/or TxDOT Bridge Number:	Navarro Place Public Housing
Property Type/Subtype:	DOMESTIC/Apartment Complex/Apartment Building
Building Form/Roof:	Rectangular/Flat
Wall/Roof Materials:	Concrete block/Unknown
Architectural Style:	International Style
Construction Date:	1941
Description/Alterations:	Two stories, four unit building, two-over-two aluminum frame windows, full-width awning on north elevation.
Previously Surveyed?:	Not Previously Surveyed
Alternatives:	Green, Orange, Red, Western
National Register Eligibility:	Previously determined eligible



Facing southeast

Surveyed Resources

Resource Number:	455f
Location or Address:	160 North 19th Street
City & County:	Corpus Christi, Nueces County
Resource Name and/or TxDOT Bridge Number:	Navarro Place Public Housing
Property Type/Subtype:	DOMESTIC/Apartment Complex/Apartment Building
Building Form/Roof:	Rectangular/Flat
Wall/Roof Materials:	Concrete block/Unknown
Architectural Style:	International Style
Construction Date:	1941
Description/Alterations:	One story, four unit building, two-over-two aluminum frame windows, flat roof entry awnings over each entry on north elevation.
Previously Surveyed?:	Not Previously Surveyed
Alternatives:	Green, Orange, Red, Western
National Register Eligibility:	Previously determined eligible



Facing southeast

Surveyed Resources

Resource Number:	455g
Location or Address:	160 North 19th Street
City & County:	Corpus Christi, Nueces County
Resource Name and/or TxDOT Bridge Number:	Navarro Place Public Housing
Property Type/Subtype:	DOMESTIC/Apartment Complex/Support building
Building Form/Roof:	Rectangular/Flat
Wall/Roof Materials:	Concrete block/Unknown
Architectural Style:	International Style
Construction Date:	1941
Description/Alterations:	Used as laundry, door on west elevation, one-over-one window on south elevation.
Previously Surveyed?:	Not Previously Surveyed
Alternatives:	Green, Orange, Red, Western
National Register Eligibility:	Previously determined eligible



Facing northwest

Surveyed Resources

Resource Number:	455h
Location or Address:	160 North 19th Street
City & County:	Corpus Christi, Nueces County
Resource Name and/or TxDOT Bridge Number:	Navarro Place Public Housing
Property Type/Subtype:	DOMESTIC/Apartment Complex/Apartment Building
Building Form/Roof:	Rectangular/Flat
Wall/Roof Materials:	Concrete block/Unknown
Architectural Style:	International Style
Construction Date:	1941
Description/Alterations:	Two stories, four unit building, two-over-two aluminum frame windows, full-width awning on north elevation.
Previously Surveyed?:	Not Previously Surveyed
Alternatives:	Green, Orange, Red, Western
National Register Eligibility:	Previously determined eligible



Facing southeast

Surveyed Resources

Resource Number:	455i
Location or Address:	160 North 19th Street
City & County:	Corpus Christi, Nueces County
Resource Name and/or TxDOT Bridge Number:	Navarro Place Public Housing
Property Type/Subtype:	DOMESTIC/Apartment Complex/Apartment Building
Building Form/Roof:	Rectangular/Flat
Wall/Roof Materials:	Concrete block/Unknown
Architectural Style:	International Style
Construction Date:	1941
Description/Alterations:	Two stories, four unit building, two-over-two aluminum frame windows, flat roof entry awnings over each entry on north elevation.
Previously Surveyed?:	Not Previously Surveyed
Alternatives:	Green, Orange, Red, Western
National Register Eligibility:	Previously determined eligible



Facing southeast

Surveyed Resources

Resource Number:	455j
Location or Address:	160 North 19th Street
City & County:	Corpus Christi, Nueces County
Resource Name and/or TxDOT Bridge Number:	Navarro Place Public Housing
Property Type/Subtype:	DOMESTIC/Apartment Complex/Secondary building
Building Form/Roof:	Rectangular/Flat
Wall/Roof Materials:	Concrete block/Unknown
Architectural Style:	International Style
Construction Date:	1941
Description/Alterations:	Used as laundry, door on west elevation.
Previously Surveyed?:	Not Previously Surveyed
Alternatives:	Green, Orange, Red, Western
National Register Eligibility:	Previously determined eligible



Facing east

Surveyed Resources

Resource Number:	456
Location or Address:	100 North Brownlee Boulevard
City & County:	Corpus Christi, Nueces County
Resource Name and/or TxDOT Bridge Number:	Joseph's Automotive
Property Type/Subtype:	INDUSTRY/Warehouse
Building Form/Roof:	Rectangular/Side gable
Wall/Roof Materials:	Wood/Metal
Architectural Style:	None
Construction Date:	c.1945
Description/Alterations:	Joseph's Automotive spray-painted on side, entry on south elevation.
Previously Surveyed?:	2007 Survey Number: 524
Alternatives:	Green, Orange, Red, Western
National Register Eligibility:	Not eligible



Facing southeast

Surveyed Resources

Resource Number:	456
Location or Address:	100 North Brownlee Boulevard
City & County:	Corpus Christi, Nueces County
Resource Name and/or TxDOT Bridge Number:	Joseph's Automotive
Property Type/Subtype:	INDUSTRY/Warehouse
Building Form/Roof:	Rectangular/Side gable
Wall/Roof Materials:	Wood/Metal
Architectural Style:	None
Construction Date:	c.1945
Description/Alterations:	Joseph's Automotive spray-painted on side, entry on south elevation.
Previously Surveyed?:	2007 Survey Number: 524
Alternatives:	Green, Orange, Red, Western
National Register Eligibility:	Not eligible



Facing east-northeast

Surveyed Resources

Resource Number:	457
Location or Address:	100 North Brownlee Boulevard
City & County:	Corpus Christi, Nueces County
Resource Name and/or TxDOT Bridge Number:	
Property Type/Subtype:	INDUSTRY/Quonset hut
Building Form/Roof:	Rectangular/Curved
Wall/Roof Materials:	Metal/Metal
Architectural Style:	None
Construction Date:	c.1955
Description/Alterations:	Quonset hut with attached metal pole building attached at south elevation, c.1970.
Previously Surveyed?:	Not Previously Surveyed
Alternatives:	Green, Orange, Red, Western
National Register Eligibility:	Not eligible



Facing southeast

Surveyed Resources

Resource Number:	457
Location or Address:	100 North Brownlee Boulevard
City & County:	Corpus Christi, Nueces County
Resource Name and/or TxDOT Bridge Number:	
Property Type/Subtype:	INDUSTRY/Quonset hut
Building Form/Roof:	Rectangular/Curved
Wall/Roof Materials:	Metal/Metal
Architectural Style:	None
Construction Date:	c.1955
Description/Alterations:	Quonset hut with attached metal pole building attached at south elevation, c.1970.
Previously Surveyed?:	Not Previously Surveyed
Alternatives:	Green, Orange, Red, Western
National Register Eligibility:	Not eligible



Facing east

Surveyed Resources

Resource Number:	457
Location or Address:	100 North Brownlee Boulevard
City & County:	Corpus Christi, Nueces County
Resource Name and/or TxDOT Bridge Number:	
Property Type/Subtype:	INDUSTRY/Quonset hut
Building Form/Roof:	Rectangular/Curved
Wall/Roof Materials:	Metal/Metal
Architectural Style:	None
Construction Date:	c.1955
Description/Alterations:	Quonset hut with attached metal pole building attached at south elevation, c.1970.
Previously Surveyed?:	Not Previously Surveyed
Alternatives:	Green, Orange, Red, Western
National Register Eligibility:	Not eligible



Facing southeast

Surveyed Resources

Resource Number:	458
Location or Address:	100 North Brownlee Boulevard
City & County:	Corpus Christi, Nueces County
Resource Name and/or TxDOT Bridge Number:	
Property Type/Subtype:	INDUSTRY/Warehouse
Building Form/Roof:	Rectangular/Side gable
Wall/Roof Materials:	Board and batten/Metal
Architectural Style:	None
Construction Date:	c.1940
Description/Alterations:	Entry on North Brownlee Boulevard (west elevation), multi-light windows, addition on east elevation. Gulf Oil Corporation ghost sign on south elevation.
Previously Surveyed?:	2007 Survey Number: 524
Alternatives:	Green, Orange, Red, Western
National Register Eligibility:	Not eligible



Facing northeast

Surveyed Resources

Resource Number:	458
Location or Address:	100 North Brownlee Boulevard
City & County:	Corpus Christi, Nueces County
Resource Name and/or TxDOT Bridge Number:	
Property Type/Subtype:	INDUSTRY/Warehouse
Building Form/Roof:	Rectangular/Side gable
Wall/Roof Materials:	Board and batten/Metal
Architectural Style:	None
Construction Date:	c.1940
Description/Alterations:	Entry on North Brownlee Boulevard (west elevation), multi-light windows, addition on east elevation. Gulf Oil Corporation ghost sign on south elevation.
Previously Surveyed?:	2007 Survey Number: 524
Alternatives:	Green, Orange, Red, Western
National Register Eligibility:	Not eligible



Facing southeast

Surveyed Resources

Resource Number:	459
Location or Address:	SH 286 (Crosstown Expressway) southbound over BU 44 (Agnes and Laredo Streets)
City & County:	Corpus Christi, Nueces County
Resource Name and/or TxDOT Bridge Number:	161780032603071
Property Type/Subtype:	TRANSPORTATION/Road-related/Highway Bridge
Building Form/Roof:	None/None
Wall/Roof Materials:	None/None
Architectural Style:	Prestressed concrete beam bridge
Construction Date:	1964
Description/Alterations:	1108 feet, carrying three lanes of traffic.
Previously Surveyed?:	Statewide Bridge Survey
Alternatives:	Green, Orange, Red, Western
National Register Eligibility:	Not eligible



Facing southeast

Surveyed Resources

Resource Number:	459
Location or Address:	SH 286 (Crosstown Expressway) southbound over BU 44 (Agnes and Laredo Streets)
City & County:	Corpus Christi, Nueces County
Resource Name and/or TxDOT Bridge Number:	161780032603071
Property Type/Subtype:	TRANSPORTATION/Road-related/Highway Bridge
Building Form/Roof:	None/None
Wall/Roof Materials:	None/None
Architectural Style:	Prestressed concrete beam bridge
Construction Date:	1964
Description/Alterations:	1108 feet, carrying three lanes of traffic.
Previously Surveyed?:	Statewide Bridge Survey
Alternatives:	Green, Orange, Red, Western
National Register Eligibility:	Not eligible



Facing southeast

Surveyed Resources

Resource Number:	459
Location or Address:	SH 286 (Crosstown Expressway) southbound over BU 44 (Agnes and Laredo Streets)
City & County:	Corpus Christi, Nueces County
Resource Name and/or TxDOT Bridge Number:	161780032603071
Property Type/Subtype:	TRANSPORTATION/Road-related/Highway Bridge
Building Form/Roof:	None/None
Wall/Roof Materials:	None/None
Architectural Style:	Prestressed concrete beam bridge
Construction Date:	1964
Description/Alterations:	1108 feet, carrying three lanes of traffic.
Previously Surveyed?:	Statewide Bridge Survey
Alternatives:	Green, Orange, Red, Western
National Register Eligibility:	Not eligible



Facing south

Surveyed Resources

Resource Number:	459
Location or Address:	SH 286 (Crosstown Expressway) southbound over BU 44 (Agnes and Laredo Streets)
City & County:	Corpus Christi, Nueces County
Resource Name and/or TxDOT Bridge Number:	161780032603071
Property Type/Subtype:	TRANSPORTATION/Road-related/Highway Bridge
Building Form/Roof:	None/None
Wall/Roof Materials:	None/None
Architectural Style:	Prestressed concrete beam bridge
Construction Date:	1964
Description/Alterations:	1108 feet, carrying three lanes of traffic.
Previously Surveyed?:	Statewide Bridge Survey
Alternatives:	Green, Orange, Red, Western
National Register Eligibility:	Not eligible



Facing south

Surveyed Resources

Resource Number:	460
Location or Address:	SH 286 (Crosstown Expressway) northbound over BU 44 (Agnes and Laredo Streets)
City & County:	Corpus Christi, Nueces County
Resource Name and/or TxDOT Bridge Number:	161780032603072
Property Type/Subtype:	TRANSPORTATION/Road-related/Highway Bridge
Building Form/Roof:	None/None
Wall/Roof Materials:	None/None
Architectural Style:	Prestressed concrete beam bridge
Construction Date:	1964
Description/Alterations:	1107 feet, carrying three lanes of traffic.
Previously Surveyed?:	Statewide Bridge Survey
Alternatives:	Green, Orange, Red, Western
National Register Eligibility:	Not eligible



Facing southwest

Surveyed Resources

Resource Number:	460
Location or Address:	SH 286 (Crosstown Expressway) northbound over BU 44 (Agnes and Laredo Streets)
City & County:	Corpus Christi, Nueces County
Resource Name and/or TxDOT Bridge Number:	161780032603072
Property Type/Subtype:	TRANSPORTATION/Road-related/Highway Bridge
Building Form/Roof:	None/None
Wall/Roof Materials:	None/None
Architectural Style:	Prestressed concrete beam bridge
Construction Date:	1964
Description/Alterations:	1107 feet, carrying three lanes of traffic.
Previously Surveyed?:	Statewide Bridge Survey
Alternatives:	Green, Orange, Red, Western
National Register Eligibility:	Not eligible



Facing southeast

Surveyed Resources

Resource Number:	460
Location or Address:	SH 286 (Crosstown Expressway) northbound over BU 44 (Agnes and Laredo Streets)
City & County:	Corpus Christi, Nueces County
Resource Name and/or TxDOT Bridge Number:	161780032603072
Property Type/Subtype:	TRANSPORTATION/Road-related/Highway Bridge
Building Form/Roof:	None/None
Wall/Roof Materials:	None/None
Architectural Style:	Prestressed concrete beam bridge
Construction Date:	1964
Description/Alterations:	1107 feet, carrying three lanes of traffic.
Previously Surveyed?:	Statewide Bridge Survey
Alternatives:	Green, Orange, Red, Western
National Register Eligibility:	Not eligible



Facing south

Surveyed Resources

Resource Number:	460
Location or Address:	SH 286 (Crosstown Expressway) northbound over BU 44 (Agnes and Laredo Streets)
City & County:	Corpus Christi, Nueces County
Resource Name and/or TxDOT Bridge Number:	161780032603072
Property Type/Subtype:	TRANSPORTATION/Road-related/Highway Bridge
Building Form/Roof:	None/None
Wall/Roof Materials:	None/None
Architectural Style:	Prestressed concrete beam bridge
Construction Date:	1964
Description/Alterations:	1107 feet, carrying three lanes of traffic.
Previously Surveyed?:	Statewide Bridge Survey
Alternatives:	Green, Orange, Red, Western
National Register Eligibility:	Not eligible



Facing south

Surveyed Resources

Resource Number:	461
Location or Address:	206 16th Street
City & County:	Corpus Christi, Nueces County
Resource Name and/or TxDOT Bridge Number:	
Property Type/Subtype:	DOMESTIC/Single family dwelling
Building Form/Roof:	T-plan/Cross gable
Wall/Roof Materials:	Wood composite/Asphalt shingle
Architectural Style:	None
Construction Date:	c.1955
Description/Alterations:	Two-over-two aluminum frame windows, collapsed addition on north elevation.
Previously Surveyed?:	Not Previously Surveyed
Alternatives:	Green, Orange, Red, Western
National Register Eligibility:	Not eligible



Facing northeast

Surveyed Resources

Resource Number:	461
Location or Address:	206 16th Street
City & County:	Corpus Christi, Nueces County
Resource Name and/or TxDOT Bridge Number:	
Property Type/Subtype:	DOMESTIC/Single family dwelling
Building Form/Roof:	T-plan/Cross gable
Wall/Roof Materials:	Wood composite/Asphalt shingle
Architectural Style:	None
Construction Date:	c.1955
Description/Alterations:	Two-over-two aluminum frame windows, collapsed addition on north elevation.
Previously Surveyed?:	Not Previously Surveyed
Alternatives:	Green, Orange, Red, Western
National Register Eligibility:	Not eligible



Facing east

Surveyed Resources

Resource Number:	462
Location or Address:	208 16th Street
City & County:	Corpus Christi, Nueces County
Resource Name and/or TxDOT Bridge Number:	
Property Type/Subtype:	DOMESTIC/Single family dwelling
Building Form/Roof:	Rectangular/Front gable
Wall/Roof Materials:	Wood/Asphalt shingle
Architectural Style:	None
Construction Date:	c.1930
Description/Alterations:	Front gable entry porch with metal pole supports, three part windows and two-over-two windows.
Previously Surveyed?:	2007 Survey Number: 423
Alternatives:	Green, Orange, Red, Western
National Register Eligibility:	Not eligible



Facing northeast

Surveyed Resources

Resource Number:	462
Location or Address:	208 16th Street
City & County:	Corpus Christi, Nueces County
Resource Name and/or TxDOT Bridge Number:	
Property Type/Subtype:	DOMESTIC/Single family dwelling
Building Form/Roof:	Rectangular/Front gable
Wall/Roof Materials:	Wood/Asphalt shingle
Architectural Style:	None
Construction Date:	c.1930
Description/Alterations:	Front gable entry porch with metal pole supports, three part windows and two-over-two windows.
Previously Surveyed?:	2007 Survey Number: 423
Alternatives:	Green, Orange, Red, Western
National Register Eligibility:	Not eligible



Facing southeast

Surveyed Resources

Resource Number:	463
Location or Address:	1618 Laredo Street
City & County:	Corpus Christi, Nueces County
Resource Name and/or TxDOT Bridge Number:	
Property Type/Subtype:	DOMESTIC/Single family dwelling
Building Form/Roof:	Rectangular/Front gable
Wall/Roof Materials:	Wood/Asphalt shingle
Architectural Style:	None
Construction Date:	c.1935
Description/Alterations:	One-over-one windows, integrated porch with replacement wood supports.
Previously Surveyed?:	2007 Survey Number: 523
Alternatives:	Green, Orange, Red, Western
National Register Eligibility:	Not eligible



Facing northeast

Surveyed Resources

Resource Number:	463
Location or Address:	1618 Laredo Street
City & County:	Corpus Christi, Nueces County
Resource Name and/or TxDOT Bridge Number:	
Property Type/Subtype:	DOMESTIC/Single family dwelling
Building Form/Roof:	Rectangular/Front gable
Wall/Roof Materials:	Wood/Asphalt shingle
Architectural Style:	None
Construction Date:	c.1935
Description/Alterations:	One-over-one windows, integrated porch with replacement wood supports.
Previously Surveyed?:	2007 Survey Number: 523
Alternatives:	Green, Orange, Red, Western
National Register Eligibility:	Not eligible



Facing northwest

Surveyed Resources

Resource Number:	464a
Location or Address:	c.1614 Laredo Street
City & County:	Corpus Christi, Nueces County
Resource Name and/or TxDOT Bridge Number:	
Property Type/Subtype:	DOMESTIC/Multiple family dwelling
Building Form/Roof:	Rectangular/Hip and flat
Wall/Roof Materials:	Wood/Asphalt shingle
Architectural Style:	None
Construction Date:	c.1940
Description/Alterations:	Two stories, exposed rafter tails, covered windows, multiple entrances.
Previously Surveyed?:	2007 Survey Number: 522
Alternatives:	Green, Orange, Red, Western
National Register Eligibility:	Not eligible



Facing north-northeast

Surveyed Resources

Resource Number:	464a
Location or Address:	c.1614 Laredo Street
City & County:	Corpus Christi, Nueces County
Resource Name and/or TxDOT Bridge Number:	
Property Type/Subtype:	DOMESTIC/Multiple family dwelling
Building Form/Roof:	Rectangular/Hip and flat
Wall/Roof Materials:	Wood/Asphalt shingle
Architectural Style:	None
Construction Date:	c.1940
Description/Alterations:	Two stories, exposed rafter tails, covered windows, multiple entrances.
Previously Surveyed?:	2007 Survey Number: 522
Alternatives:	Green, Orange, Red, Western
National Register Eligibility:	Not eligible



Facing northwest

Surveyed Resources

Resource Number:	464b
Location or Address:	1614 Laredo Street
City & County:	Corpus Christi, Nueces County
Resource Name and/or TxDOT Bridge Number:	
Property Type/Subtype:	DOMESTIC/Single family dwelling
Building Form/Roof:	Rectangular/Front gable
Wall/Roof Materials:	Wood/Asphalt shingle
Architectural Style:	None
Construction Date:	
Description/Alterations:	Shed roof entry porch with wood supports, multi-light wood windows, entrance on south elevation.
Previously Surveyed?:	2007 Survey Number: 522
Alternatives:	Green, Orange, Red, Western
National Register Eligibility:	Not eligible



Facing north

Surveyed Resources

Resource Number:	464b
Location or Address:	1614 Laredo Street
City & County:	Corpus Christi, Nueces County
Resource Name and/or TxDOT Bridge Number:	
Property Type/Subtype:	DOMESTIC/Single family dwelling
Building Form/Roof:	Rectangular/Front gable
Wall/Roof Materials:	Wood/Asphalt shingle
Architectural Style:	None
Construction Date:	
Description/Alterations:	Shed roof entry porch with wood supports, multi-light wood windows, entrance on south elevation.
Previously Surveyed?:	2007 Survey Number: 522
Alternatives:	Green, Orange, Red, Western
National Register Eligibility:	Not eligible



Facing northwest

Surveyed Resources

Resource Number:	464c
Location or Address:	c.1614 Laredo Street
City & County:	Corpus Christi, Nueces County
Resource Name and/or TxDOT Bridge Number:	
Property Type/Subtype:	DOMESTIC/Multiple family dwelling
Building Form/Roof:	Rectangular/Gable and flat
Wall/Roof Materials:	Wood/Asphalt shingle
Architectural Style:	None
Construction Date:	c.1940
Description/Alterations:	Secondary dwelling, attached shed roof porch on south elevation.
Previously Surveyed?:	Not Previously Surveyed
Alternatives:	Green, Orange, Red, Western
National Register Eligibility:	Not eligible



Facing northeast

Surveyed Resources

Resource Number:	465
Location or Address:	1901 Laredo Street
City & County:	Corpus Christi, Nueces County
Resource Name and/or TxDOT Bridge Number:	
Property Type/Subtype:	COMMERCE/General Commercial
Building Form/Roof:	Rectangular/Front gable
Wall/Roof Materials:	Corrugated metal/Asphalt shingle
Architectural Style:	None
Construction Date:	c.1930
Description/Alterations:	Exposed rafter tails, entrance on 16th Street, two-over-two aluminum frame windows, replacement exterior materials.
Previously Surveyed?:	2007 Survey Number: 426
Alternatives:	Green, Orange, Red, Western
National Register Eligibility:	Not eligible



Facing southwest

Surveyed Resources

Resource Number:	465
Location or Address:	1901 Laredo Street
City & County:	Corpus Christi, Nueces County
Resource Name and/or TxDOT Bridge Number:	
Property Type/Subtype:	COMMERCE/General Commercial
Building Form/Roof:	Rectangular/Front gable
Wall/Roof Materials:	Corrugated metal/Asphalt shingle
Architectural Style:	None
Construction Date:	c.1930
Description/Alterations:	Exposed rafter tails, entrance on 16th Street, two-over-two aluminum frame windows, replacement exterior materials.
Previously Surveyed?:	2007 Survey Number: 426
Alternatives:	Green, Orange, Red, Western
National Register Eligibility:	Not eligible



Facing southeast

Surveyed Resources

Resource Number:	466a
Location or Address:	1610 Laredo Street
City & County:	Corpus Christi, Nueces County
Resource Name and/or TxDOT Bridge Number:	
Property Type/Subtype:	DOMESTIC/Single family dwelling
Building Form/Roof:	L-plan/Gable on hip
Wall/Roof Materials:	Wood/Rolled asphalt
Architectural Style:	None
Construction Date:	c.1935
Description/Alterations:	Shed roof front porch with square wood post supports, one-over-one and two-over-two windows, perpendicular rear addition, attached carport.
Previously Surveyed?:	2007 Survey Number: 521
Alternatives:	Green, Orange, Red, Western
National Register Eligibility:	Not eligible



Facing northeast

Surveyed Resources

Resource Number:	466a
Location or Address:	1610 Laredo Street
City & County:	Corpus Christi, Nueces County
Resource Name and/or TxDOT Bridge Number:	
Property Type/Subtype:	DOMESTIC/Single family dwelling
Building Form/Roof:	L-plan/Gable on hip
Wall/Roof Materials:	Wood/Rolled asphalt
Architectural Style:	None
Construction Date:	c.1935
Description/Alterations:	Shed roof front porch with square wood post supports, one-over-one and two-over-two windows, perpendicular rear addition, attached carport.
Previously Surveyed?:	2007 Survey Number: 521
Alternatives:	Green, Orange, Red, Western
National Register Eligibility:	Not eligible



Facing north

Surveyed Resources

Resource Number:	466b
Location or Address:	1610 Laredo Street
City & County:	Corpus Christi, Nueces County
Resource Name and/or TxDOT Bridge Number:	
Property Type/Subtype:	DOMESTIC/Single family dwelling
Building Form/Roof:	Rectangular/Hip
Wall/Roof Materials:	Wood/Rolled asphalt
Architectural Style:	None
Construction Date:	c.1935
Description/Alterations:	Replacement multi-light window. Obscured by carport.
Previously Surveyed?:	Not Previously Surveyed
Alternatives:	Green, Orange, Red, Western
National Register Eligibility:	Not eligible



Facing north

Surveyed Resources

Resource Number:	467
Location or Address:	c.1800 Laredo Street
City & County:	Corpus Christi, Nueces County
Resource Name and/or TxDOT Bridge Number:	
Property Type/Subtype:	DOMESTIC/Single family dwelling
Building Form/Roof:	Rectangular/Front gable
Wall/Roof Materials:	Wood/Asphalt shingle
Architectural Style:	None
Construction Date:	c.1940
Description/Alterations:	Shed roof entry awning on front elevation, two-over-two windows.
Previously Surveyed?:	2007 Survey Number: 424
Alternatives:	Green, Orange, Red, Western
National Register Eligibility:	Not eligible



Facing north-northeast

Surveyed Resources

Resource Number:	467
Location or Address:	c.1800 Laredo Street
City & County:	Corpus Christi, Nueces County
Resource Name and/or TxDOT Bridge Number:	
Property Type/Subtype:	DOMESTIC/Single family dwelling
Building Form/Roof:	Rectangular/Front gable
Wall/Roof Materials:	Wood/Asphalt shingle
Architectural Style:	None
Construction Date:	c.1940
Description/Alterations:	Shed roof entry awning on front elevation, two-over-two windows.
Previously Surveyed?:	2007 Survey Number: 424
Alternatives:	Green, Orange, Red, Western
National Register Eligibility:	Not eligible



Facing north-northwest

Surveyed Resources

Resource Number:	468
Location or Address:	1625 Agnes Street
City & County:	Corpus Christi, Nueces County
Resource Name and/or TxDOT Bridge Number:	Greenwood Architectural Doors
Property Type/Subtype:	COMMERCE/Store
Building Form/Roof:	Rectangular/Flat
Wall/Roof Materials:	Brick and stucco/Asphalt shingle
Architectural Style:	None
Construction Date:	c.1945
Description/Alterations:	Aluminum frame storefront and entry doors (two sets), mansard canopy, stucco on side of building.
Previously Surveyed?:	Not Previously Surveyed
Alternatives:	Green, Orange, Red, Western
National Register Eligibility:	Not eligible



Ffacing southeast

Surveyed Resources

Resource Number:	468
Location or Address:	1625 Agnes Street
City & County:	Corpus Christi, Nueces County
Resource Name and/or TxDOT Bridge Number:	Greenwood Architectural Doors
Property Type/Subtype:	COMMERCE/Store
Building Form/Roof:	Rectangular/Flat
Wall/Roof Materials:	Brick and stucco/Asphalt shingle
Architectural Style:	None
Construction Date:	c.1945
Description/Alterations:	Aluminum frame storefront and entry doors (two sets), mansard canopy, stucco on side of building.
Previously Surveyed?:	Not Previously Surveyed
Alternatives:	Green, Orange, Red, Western
National Register Eligibility:	Not eligible



Facing southwest

Surveyed Resources

Resource Number:	469a
Location or Address:	304 16th Street
City & County:	Corpus Christi, Nueces County
Resource Name and/or TxDOT Bridge Number:	
Property Type/Subtype:	DOMESTIC/Single family dwelling
Building Form/Roof:	Rectangular/Front gable
Wall/Roof Materials:	Wood/Asphalt shingle
Architectural Style:	None
Construction Date:	c.1935
Description/Alterations:	Front gable entry porch with turned wood supports, exposed rafter tails, windows covered by hurricane shutters, additional entrance on south elevation. Detached non-historic-age gazebo on south elevation.
Previously Surveyed?:	Not Previously Surveyed
Alternatives:	Green, Orange, Red, Western
National Register Eligibility:	Not eligible



Facing southeast

Surveyed Resources

Resource Number:	469a
Location or Address:	304 16th Street
City & County:	Corpus Christi, Nueces County
Resource Name and/or TxDOT Bridge Number:	
Property Type/Subtype:	DOMESTIC/Single family dwelling
Building Form/Roof:	Rectangular/Front gable
Wall/Roof Materials:	Wood/Asphalt shingle
Architectural Style:	None
Construction Date:	c.1935
Description/Alterations:	Front gable entry porch with turned wood supports, exposed rafter tails, windows covered by hurricane shutters, additional entrance on south elevation. Detached non-historic-age gazebo on south elevation.
Previously Surveyed?:	Not Previously Surveyed
Alternatives:	Green, Orange, Red, Western
National Register Eligibility:	Not eligible



Facing northeast

Surveyed Resources

Resource Number:	469b
Location or Address:	304 16th Street
City & County:	Corpus Christi, Nueces County
Resource Name and/or TxDOT Bridge Number:	
Property Type/Subtype:	DOMESTIC/Carport
Building Form/Roof:	Rectangular/Front gable
Wall/Roof Materials:	Wood/Asphalt shingle
Architectural Style:	None
Construction Date:	c.1935
Description/Alterations:	Detached carport.
Previously Surveyed?:	Not Previously Surveyed
Alternatives:	Green, Orange, Red
National Register Eligibility:	Not eligible



Facing southeast

Surveyed Resources

Resource Number:	470
Location or Address:	944 Crosstown Access
City & County:	Corpus Christi, Nueces County
Resource Name and/or TxDOT Bridge Number:	944 Auto Service
Property Type/Subtype:	COMMERCE/Service Station
Building Form/Roof:	Rectangular/Flat
Wall/Roof Materials:	Concrete block/Unknown
Architectural Style:	None
Construction Date:	c.1970
Description/Alterations:	Four service bays and office with storefront. Detached carport on east side of parcel.
Previously Surveyed?:	Not Previously Surveyed
Alternatives:	Green, Orange, Red, Western
National Register Eligibility:	Not eligible



Facing northeast

Surveyed Resources

Resource Number:	470
Location or Address:	944 Crosstown Access
City & County:	Corpus Christi, Nueces County
Resource Name and/or TxDOT Bridge Number:	944 Auto Service
Property Type/Subtype:	COMMERCE/Service Station
Building Form/Roof:	Rectangular/Flat
Wall/Roof Materials:	Concrete block/Unknown
Architectural Style:	None
Construction Date:	c.1970
Description/Alterations:	Four service bays and office with storefront. Detached carport on east side of parcel.
Previously Surveyed?:	Not Previously Surveyed
Alternatives:	Green, Orange, Red, Western
National Register Eligibility:	Not eligible



Facing southeast

Surveyed Resources

Resource Number:	470
Location or Address:	944 Crosstown Access
City & County:	Corpus Christi, Nueces County
Resource Name and/or TxDOT Bridge Number:	944 Auto Service
Property Type/Subtype:	COMMERCE/Service Station
Building Form/Roof:	Rectangular/Flat
Wall/Roof Materials:	Concrete block/Unknown
Architectural Style:	None
Construction Date:	c.1970
Description/Alterations:	Four service bays and office with storefront. Detached carport on east side of parcel.
Previously Surveyed?:	Not Previously Surveyed
Alternatives:	Green, Orange, Red, Western
National Register Eligibility:	Not eligible



Facing south

Surveyed Resources

Resource Number:	471
Location or Address:	1617 Laredo Street
City & County:	Corpus Christi, Nueces County
Resource Name and/or TxDOT Bridge Number:	
Property Type/Subtype:	DOMESTIC/Single family dwelling
Building Form/Roof:	Rectangular/Hip
Wall/Roof Materials:	Concrete block/Asphalt shingle
Architectural Style:	None
Construction Date:	c.1970
Description/Alterations:	Covered windows, shed roof entry porch supported by metal poles.
Previously Surveyed?:	Not Previously Surveyed
Alternatives:	Green, Orange, Red, Western
National Register Eligibility:	Not eligible



Facing southeast

Surveyed Resources

Resource Number:	471
Location or Address:	1617 Laredo Street
City & County:	Corpus Christi, Nueces County
Resource Name and/or TxDOT Bridge Number:	
Property Type/Subtype:	DOMESTIC/Single family dwelling
Building Form/Roof:	Rectangular/Hip
Wall/Roof Materials:	Concrete block/Asphalt shingle
Architectural Style:	None
Construction Date:	c.1970
Description/Alterations:	Covered windows, shed roof entry porch supported by metal poles.
Previously Surveyed?:	Not Previously Surveyed
Alternatives:	Green, Orange, Red, Western
National Register Eligibility:	Not eligible



Facing southwest

Surveyed Resources

Resource Number:	472
Location or Address:	1601 Laredo Street
City & County:	Corpus Christi, Nueces County
Resource Name and/or TxDOT Bridge Number:	Hebrew Rest Cemetery
Property Type/Subtype:	RELIGION & FUNERARY/Cemetery
Building Form/Roof:	None/None
Wall/Roof Materials:	None/Asphalt shingle
Architectural Style:	None
Construction Date:	1875
Description/Alterations:	Stucco wall and chain link fence at perimeter, concrete paths in grid formation, arched metal gate at entrance.
Previously Surveyed?:	2007 Survey Number: 519
Alternatives:	Green, Orange, Red, Western
National Register Eligibility:	Eligible



Facing west

Surveyed Resources

Resource Number:	472
Location or Address:	1601 Laredo Street
City & County:	Corpus Christi, Nueces County
Resource Name and/or TxDOT Bridge Number:	Hebrew Rest Cemetery
Property Type/Subtype:	RELIGION & FUNERARY/Cemetery
Building Form/Roof:	None/None
Wall/Roof Materials:	None/Asphalt shingle
Architectural Style:	None
Construction Date:	1875
Description/Alterations:	Stucco wall and chain link fence at perimeter, concrete paths in grid formation, arched metal gate at entrance.
Previously Surveyed?:	2007 Survey Number: 519
Alternatives:	Green, Orange, Red, Western
National Register Eligibility:	Eligible



Facing west

Surveyed Resources

Resource Number:	472
Location or Address:	1601 Laredo Street
City & County:	Corpus Christi, Nueces County
Resource Name and/or TxDOT Bridge Number:	Hebrew Rest Cemetery
Property Type/Subtype:	RELIGION & FUNERARY/Cemetery
Building Form/Roof:	None/None
Wall/Roof Materials:	None/Asphalt shingle
Architectural Style:	None
Construction Date:	1875
Description/Alterations:	Stucco wall and chain link fence at perimeter, concrete paths in grid formation, arched metal gate at entrance.
Previously Surveyed?:	2007 Survey Number: 519
Alternatives:	Green, Orange, Red, Western
National Register Eligibility:	Eligible



Facing west-northwest

Surveyed Resources

Resource Number:	472
Location or Address:	1601 Laredo Street
City & County:	Corpus Christi, Nueces County
Resource Name and/or TxDOT Bridge Number:	Hebrew Rest Cemetery
Property Type/Subtype:	RELIGION & FUNERARY/Cemetery
Building Form/Roof:	None/None
Wall/Roof Materials:	None/Asphalt shingle
Architectural Style:	None
Construction Date:	1875
Description/Alterations:	Stucco wall and chain link fence at perimeter, concrete paths in grid formation, arched metal gate at entrance.
Previously Surveyed?:	2007 Survey Number: 519
Alternatives:	Green, Orange, Red, Western
National Register Eligibility:	Eligible



Facing northwest

Surveyed Resources

Resource Number:	473
Location or Address:	1601 Laredo Street
City & County:	Corpus Christi, Nueces County
Resource Name and/or TxDOT Bridge Number:	
Property Type/Subtype:	RECREATION AND CULTURE/Historic Marker
Building Form/Roof:	Aluminum plaque on pole/None
Wall/Roof Materials:	None/None
Architectural Style:	None
Construction Date:	1981
Description/Alterations:	Non-historic-age OTHM for "Hebrew Rest Cemetery."
Previously Surveyed?:	2007 Survey Number: 520
Alternatives:	Green, Orange, Red, Western
National Register Eligibility:	Not eligible



Facing southwest

Surveyed Resources

Resource Number:	473
Location or Address:	1601 Laredo Street
City & County:	Corpus Christi, Nueces County
Resource Name and/or TxDOT Bridge Number:	
Property Type/Subtype:	RECREATION AND CULTURE/Historic Marker
Building Form/Roof:	Aluminum plaque on pole/None
Wall/Roof Materials:	None/None
Architectural Style:	None
Construction Date:	1981
Description/Alterations:	Non-historic-age OTHM for "Hebrew Rest Cemetery."
Previously Surveyed?:	2007 Survey Number: 520
Alternatives:	Green, Orange, Red, Western
National Register Eligibility:	Not eligible

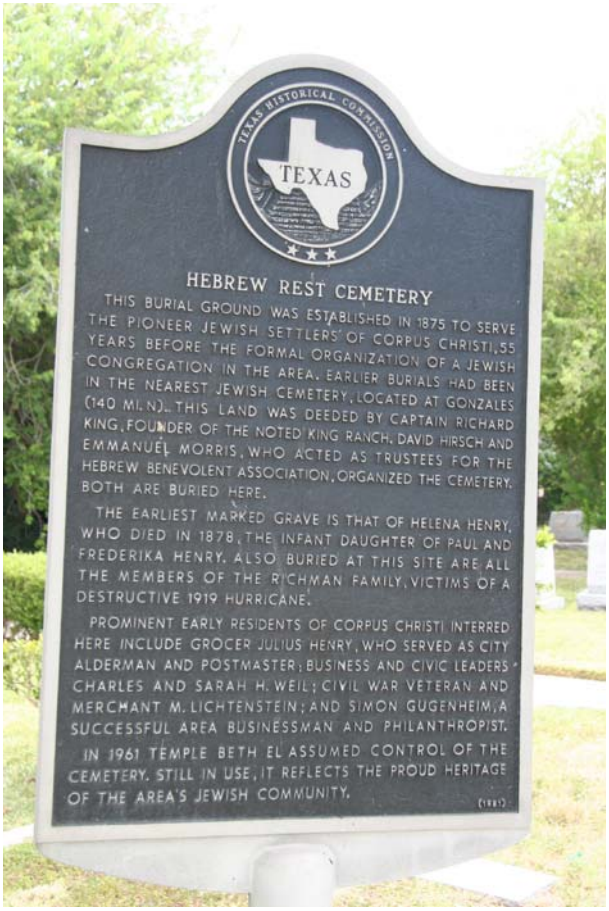

Facing southwest

Surveyed Resources

Resource Number:	474
Location or Address:	1902 Agnes Street
City & County:	Corpus Christi, Nueces County
Resource Name and/or TxDOT Bridge Number:	
Property Type/Subtype:	COMMERCE/General Commercial
Building Form/Roof:	Rectangular/Flat roof
Wall/Roof Materials:	Stucco/Unknown
Architectural Style:	None
Construction Date:	c.1960
Description/Alterations:	One-over-one windows, wide overhanging eave on front elevation.
Previously Surveyed?:	Not Previously Surveyed
Alternatives:	Green, Orange, Red, Western
National Register Eligibility:	Not eligible



Facing northeast

Surveyed Resources

Resource Number:	474
Location or Address:	1902 Agnes Street
City & County:	Corpus Christi, Nueces County
Resource Name and/or TxDOT Bridge Number:	
Property Type/Subtype:	COMMERCE/General Commercial
Building Form/Roof:	Rectangular/Flat roof
Wall/Roof Materials:	Stucco/Unknown
Architectural Style:	None
Construction Date:	c.1960
Description/Alterations:	One-over-one windows, wide overhanging eave on front elevation.
Previously Surveyed?:	Not Previously Surveyed
Alternatives:	Green, Orange, Red, Western
National Register Eligibility:	Not eligible



Facing northwest

Surveyed Resources

Resource Number:	475
Location or Address:	1624-1632 Agnes Street
City & County:	Corpus Christi, Nueces County
Resource Name and/or TxDOT Bridge Number:	R. Galvan Building
Property Type/Subtype:	COMMERCE/Store
Building Form/Roof:	Rectangular/Flat
Wall/Roof Materials:	Brick and tile/Asphalt shingle
Architectural Style:	None
Construction Date:	1949
Description/Alterations:	Two stories, replacement aluminum frame storefront windows, replacement glassblock storefront windows, integrated storefront-level canopy, storefront level has tile, second story has Galvan Music Co. sign between courses of brick, multi-light windows on second story, attached sign on south elevation for R. Galvan Ballroom.
Previously Surveyed?:	2007 Survey Number: 517
Alternatives:	Green, Orange, Red, Western
National Register Eligibility:	Eligible



Facing northeast

Surveyed Resources

Resource Number:	475
Location or Address:	1624-1632 Agnes Street
City & County:	Corpus Christi, Nueces County
Resource Name and/or TxDOT Bridge Number:	R. Galvan Building
Property Type/Subtype:	COMMERCE/Store
Building Form/Roof:	Rectangular/Flat
Wall/Roof Materials:	Brick and tile/Asphalt shingle
Architectural Style:	None
Construction Date:	1949
Description/Alterations:	Two stories, replacement aluminum frame storefront windows, replacement glassblock storefront windows, integrated storefront-level canopy, storefront level has tile, second story has Galvan Music Co. sign between courses of brick, multi-light windows on second story, attached sign on south elevation for R. Galvan Ballroom.
Previously Surveyed?:	2007 Survey Number: 517
Alternatives:	Green, Orange, Red, Western
National Register Eligibility:	Eligible



Facing northwest

Surveyed Resources

Resource Number:	476
Location or Address:	1612 Agnes Street
City & County:	Corpus Christi, Nueces County
Resource Name and/or TxDOT Bridge Number:	
Property Type/Subtype:	COMMERCE/General Commercial
Building Form/Roof:	Rectangular/Flat with parapet
Wall/Roof Materials:	Brick and wood/Asphalt shingle
Architectural Style:	One-part Commercial
Construction Date:	c.1925
Description/Alterations:	Decorative brick parapet, altered storefront openings, fixed-light transoms, metal canopy with tie rods.
Previously Surveyed?:	2007 Survey Number: 518
Alternatives:	Green, Orange, Red, Western
National Register Eligibility:	Not eligible



Facing northeast

Surveyed Resources

Resource Number:	476
Location or Address:	1612 Agnes Street
City & County:	Corpus Christi, Nueces County
Resource Name and/or TxDOT Bridge Number:	
Property Type/Subtype:	COMMERCE/General Commercial
Building Form/Roof:	Rectangular/Flat with parapet
Wall/Roof Materials:	Brick and wood/Asphalt shingle
Architectural Style:	One-part Commercial
Construction Date:	c.1925
Description/Alterations:	Decorative brick parapet, altered storefront openings, fixed-light transoms, metal canopy with tie rods.
Previously Surveyed?:	2007 Survey Number: 518
Alternatives:	Green, Orange, Red, Western
National Register Eligibility:	Not eligible



Facing northwest

Surveyed Resources

Resource Number:	477
Location or Address:	1914 Agnes Street
City & County:	Corpus Christi, Nueces County
Resource Name and/or TxDOT Bridge Number:	
Property Type/Subtype:	COMMERCE/General Commercial
Building Form/Roof:	Rectangular/Flat
Wall/Roof Materials:	Brick, wood, and stucco/Asphalt shingle
Architectural Style:	None
Construction Date:	c.1930
Description/Alterations:	Altered storefronts with new windows and altered openings, separate brick coursing with patterned brick sections on parapet.
Previously Surveyed?:	Not Previously Surveyed
Alternatives:	Green, Orange, Red, Western
National Register Eligibility:	Not eligible



Facing northeast

Surveyed Resources

Resource Number:	477
Location or Address:	1914 Agnes Street
City & County:	Corpus Christi, Nueces County
Resource Name and/or TxDOT Bridge Number:	
Property Type/Subtype:	COMMERCE/General Commercial
Building Form/Roof:	Rectangular/Flat
Wall/Roof Materials:	Brick, wood, and stucco/Asphalt shingle
Architectural Style:	None
Construction Date:	c.1930
Description/Alterations:	Altered storefronts with new windows and altered openings, separate brick coursing with patterned brick sections on parapet.
Previously Surveyed?:	Not Previously Surveyed
Alternatives:	Green, Orange, Red, Western
National Register Eligibility:	Not eligible



Facing northwest

Surveyed Resources

Resource Number:	478
Location or Address:	1633 Agnes Street
City & County:	Corpus Christi, Nueces County
Resource Name and/or TxDOT Bridge Number:	
Property Type/Subtype:	COMMERCE/Store
Building Form/Roof:	Rectangular/Flat
Wall/Roof Materials:	Concrete block/Asphalt shingle
Architectural Style:	None
Construction Date:	c.1955
Description/Alterations:	Aluminum frame storefront and entry door, metal roof canopy.
Previously Surveyed?:	Not Previously Surveyed
Alternatives:	Green, Orange, Red, Western
National Register Eligibility:	Not eligible



Facing southeast

Surveyed Resources

Resource Number:	478
Location or Address:	1633 Agnes Street
City & County:	Corpus Christi, Nueces County
Resource Name and/or TxDOT Bridge Number:	
Property Type/Subtype:	COMMERCE/Store
Building Form/Roof:	Rectangular/Flat
Wall/Roof Materials:	Concrete block/Asphalt shingle
Architectural Style:	None
Construction Date:	c.1955
Description/Alterations:	Aluminum frame storefront and entry door, metal roof canopy.
Previously Surveyed?:	Not Previously Surveyed
Alternatives:	Green, Orange, Red, Western
National Register Eligibility:	Not eligible



Facing south

Surveyed Resources

Resource Number:	479
Location or Address:	405 16th Street/Crosstown Access
City & County:	Corpus Christi, Nueces County
Resource Name and/or TxDOT Bridge Number:	
Property Type/Subtype:	DOMESTIC/Single family dwelling
Building Form/Roof:	Rectangular/Front gable
Wall/Roof Materials:	Wood and wood composite/Asphalt shingle
Architectural Style:	None
Construction Date:	c.1935
Description/Alterations:	Shed roof entry porch with square wood porch supports, windows covered by shutters.
Previously Surveyed?:	2007 Survey Number: 429
Alternatives:	Green, Orange, Red, Western
National Register Eligibility:	Not eligible



Facing west

Surveyed Resources

Resource Number:	479
Location or Address:	405 16th Street/Crosstown Access
City & County:	Corpus Christi, Nueces County
Resource Name and/or TxDOT Bridge Number:	
Property Type/Subtype:	DOMESTIC/Single family dwelling
Building Form/Roof:	Rectangular/Front gable
Wall/Roof Materials:	Wood and wood composite/Asphalt shingle
Architectural Style:	None
Construction Date:	c.1935
Description/Alterations:	Shed roof entry porch with square wood porch supports, windows covered by shutters.
Previously Surveyed?:	2007 Survey Number: 429
Alternatives:	Green, Orange, Red, Western
National Register Eligibility:	Not eligible



Facing northwest

Surveyed Resources

Resource Number:	480
Location or Address:	1701 Agnes Street
City & County:	Corpus Christi, Nueces County
Resource Name and/or TxDOT Bridge Number:	
Property Type/Subtype:	COMMERCE/Office Building
Building Form/Roof:	Rectangular/Complex
Wall/Roof Materials:	Brick, stucco, and corrugated metal/Asphalt shingle
Architectural Style:	None
Construction Date:	c.1960
Description/Alterations:	One-over-one windows, multiple entries, shed roof porch facing south (address could also be 604-606 16th Street.)
Previously Surveyed?:	Not Previously Surveyed
Alternatives:	Green, Orange, Red, Western
National Register Eligibility:	Not eligible



Facing northeast

Surveyed Resources

Resource Number:	480
Location or Address:	1701 Agnes Street
City & County:	Corpus Christi, Nueces County
Resource Name and/or TxDOT Bridge Number:	
Property Type/Subtype:	COMMERCE/Office Building
Building Form/Roof:	Rectangular/Complex
Wall/Roof Materials:	Brick, stucco, and corrugated metal/Asphalt shingle
Architectural Style:	None
Construction Date:	c.1960
Description/Alterations:	One-over-one windows, multiple entries, shed roof porch facing south (address could also be 604-606 16th Street.)
Previously Surveyed?:	Not Previously Surveyed
Alternatives:	Green, Orange, Red, Western
National Register Eligibility:	Not eligible



Facing south

Surveyed Resources

Resource Number:	480
Location or Address:	1701 Agnes Street
City & County:	Corpus Christi, Nueces County
Resource Name and/or TxDOT Bridge Number:	
Property Type/Subtype:	COMMERCE/Office Building
Building Form/Roof:	Rectangular/Complex
Wall/Roof Materials:	Brick, stucco, and corrugated metal/Asphalt shingle
Architectural Style:	None
Construction Date:	c.1960
Description/Alterations:	One-over-one windows, multiple entries, shed roof porch facing south (address could also be 604-606 16th Street.)
Previously Surveyed?:	Not Previously Surveyed
Alternatives:	Green, Orange, Red, Western
National Register Eligibility:	Not eligible



Facing southwest

Surveyed Resources

Resource Number:	481
Location or Address:	405-411 16th Street/Crosstown Access
City & County:	Corpus Christi, Nueces County
Resource Name and/or TxDOT Bridge Number:	
Property Type/Subtype:	DOMESTIC/Single family dwelling
Building Form/Roof:	Rectangular/Flat
Wall/Roof Materials:	Wood and plywood/Asphalt shingle
Architectural Style:	None
Construction Date:	c.1955
Description/Alterations:	Two stories, non-historic-age exterior stairs, entry on second floor, windows and other openings covered.
Previously Surveyed?:	Not Previously Surveyed
Alternatives:	Green, Orange, Red, Western
National Register Eligibility:	Not eligible



Facing southwest

Surveyed Resources

Resource Number:	481
Location or Address:	405-411 16th Street/Crosstown Access
City & County:	Corpus Christi, Nueces County
Resource Name and/or TxDOT Bridge Number:	
Property Type/Subtype:	DOMESTIC/Single family dwelling
Building Form/Roof:	Rectangular/Flat
Wall/Roof Materials:	Wood and plywood/Asphalt shingle
Architectural Style:	None
Construction Date:	c.1955
Description/Alterations:	Two stories, non-historic-age exterior stairs, entry on second floor, windows and other openings covered.
Previously Surveyed?:	Not Previously Surveyed
Alternatives:	Green, Orange, Red, Western
National Register Eligibility:	Not eligible



Facing northwest

Surveyed Resources

Resource Number:	482
Location or Address:	1628 Marguerite Street
City & County:	Corpus Christi, Nueces County
Resource Name and/or TxDOT Bridge Number:	
Property Type/Subtype:	DOMESTIC/Single family dwelling
Building Form/Roof:	Rectangular/Front gable
Wall/Roof Materials:	Wood/Asphalt shingle
Architectural Style:	None
Construction Date:	c.1935
Description/Alterations:	Hip roof entry porch with square wood supports, exposed rafter tails, attached carport on east
Previously Surveyed?:	2007 Survey Number: 514
Alternatives:	Green, Orange, Red, Western
National Register Eligibility:	Not eligible



Facing northwest

Surveyed Resources

Resource Number:	482
Location or Address:	1628 Marguerite Street
City & County:	Corpus Christi, Nueces County
Resource Name and/or TxDOT Bridge Number:	
Property Type/Subtype:	DOMESTIC/Single family dwelling
Building Form/Roof:	Rectangular/Front gable
Wall/Roof Materials:	Wood/Asphalt shingle
Architectural Style:	None
Construction Date:	c.1935
Description/Alterations:	Hip roof entry porch with square wood supports, exposed rafter tails, attached carport on east
Previously Surveyed?:	2007 Survey Number: 514
Alternatives:	Green, Orange, Red, Western
National Register Eligibility:	Not eligible



Facing north

Surveyed Resources

Resource Number:	483
Location or Address:	1622 Marguerite Street
City & County:	Corpus Christi, Nueces County
Resource Name and/or TxDOT Bridge Number:	Templo Emmanuel
Property Type/Subtype:	RELIGION & FUNERARY/Church
Building Form/Roof:	Rectangular/Front gable with false front
Wall/Roof Materials:	Stucco/Asphalt shingle
Architectural Style:	None
Construction Date:	c.1930
Description/Alterations:	Front gable entry porch with false front mirroring main roofline with arcaded entry, four-over-four windows, shed roof annex attached at rear.
Previously Surveyed?:	2007 Survey Number: 515
Alternatives:	Green, Orange, Red, Western
National Register Eligibility:	Not eligible



Facing northeast

Surveyed Resources

Resource Number:	483
Location or Address:	1622 Marguerite Street
City & County:	Corpus Christi, Nueces County
Resource Name and/or TxDOT Bridge Number:	Templo Emmanuel
Property Type/Subtype:	RELIGION & FUNERARY/Church
Building Form/Roof:	Rectangular/Front gable with false front
Wall/Roof Materials:	Stucco/Asphalt shingle
Architectural Style:	None
Construction Date:	c.1930
Description/Alterations:	Front gable entry porch with false front mirroring main roofline with arcaded entry, four-over-four windows, shed roof annex attached at rear.
Previously Surveyed?:	2007 Survey Number: 515
Alternatives:	Green, Orange, Red, Western
National Register Eligibility:	Not eligible



Facing northwest

Surveyed Resources

Resource Number:	484
Location or Address:	1701 Marguerite Street
City & County:	Corpus Christi, Nueces County
Resource Name and/or TxDOT Bridge Number:	
Property Type/Subtype:	COMMERCE/Office Building
Building Form/Roof:	Rectangular/Side gable
Wall/Roof Materials:	Stucco and aluminum siding/Unknown
Architectural Style:	None
Construction Date:	c.1945
Description/Alterations:	Two stories, one entry door on north elevation, porch with second-story balcony with square porch supports. Second story added after c.1955.
Previously Surveyed?:	Not Previously Surveyed
Alternatives:	Green, Orange, Red, Western
National Register Eligibility:	Not eligible



Facing east-southeast

Surveyed Resources

Resource Number:	484
Location or Address:	1701 Marguerite Street
City & County:	Corpus Christi, Nueces County
Resource Name and/or TxDOT Bridge Number:	
Property Type/Subtype:	COMMERCE/Office Building
Building Form/Roof:	Rectangular/Side gable
Wall/Roof Materials:	Stucco and aluminum siding/Unknown
Architectural Style:	None
Construction Date:	c.1945
Description/Alterations:	Two stories, one entry door on north elevation, porch with second-story balcony with square porch supports. Second story added after c.1955.
Previously Surveyed?:	Not Previously Surveyed
Alternatives:	Green, Orange, Red, Western
National Register Eligibility:	Not eligible



Facing southwest

Surveyed Resources

Resource Number:	485
Location or Address:	422 Marguerite Street
City & County:	Corpus Christi, Nueces County
Resource Name and/or TxDOT Bridge Number:	Ruiz Tamales and Tortilla Factory
Property Type/Subtype:	COMMERCE/General Commercial
Building Form/Roof:	Rectangular/Flat
Wall/Roof Materials:	Roman brick veneer/Unknown
Architectural Style:	None
Construction Date:	c.1945
Description/Alterations:	Corner entrance at 14th and Marguerite Streets, aluminum fixed-frame windows and boarded windows, secondary entrance on south and west elevations, overhanging eaves with metal covering, rear addition, replacement exterior materials (originally stucco).
Previously Surveyed?:	2007 Survey Number: 513
Alternatives:	Green, Orange, Red, Western
National Register Eligibility:	Not eligible



Facing north-northeast

Surveyed Resources

Resource Number:	485
Location or Address:	422 Marguerite Street
City & County:	Corpus Christi, Nueces County
Resource Name and/or TxDOT Bridge Number:	Ruiz Tamales and Tortilla Factory
Property Type/Subtype:	COMMERCE/General Commercial
Building Form/Roof:	Rectangular/Flat
Wall/Roof Materials:	Roman brick veneer/Unknown
Architectural Style:	None
Construction Date:	c.1945
Description/Alterations:	Corner entrance at 14th and Marguerite Streets, aluminum fixed-frame windows and boarded windows, secondary entrance on south and west elevations, overhanging eaves with metal covering, rear addition, replacement exterior materials (originally stucco).
Previously Surveyed?:	2007 Survey Number: 513
Alternatives:	Green, Orange, Red, Western
National Register Eligibility:	Not eligible



Facing east

Surveyed Resources

Resource Number:	486
Location or Address:	502 17th Street
City & County:	Corpus Christi, Nueces County
Resource Name and/or TxDOT Bridge Number:	
Property Type/Subtype:	DOMESTIC/Single family dwelling
Building Form/Roof:	Rectangular/Side gable
Wall/Roof Materials:	Asbestos shingle/Asphalt shingle
Architectural Style:	None
Construction Date:	c.1940
Description/Alterations:	Exposed rafter tails, one-over-one and two-over-two windows, obscured by fence.
Previously Surveyed?:	2007 Survey Number: 432
Alternatives:	Green, Orange, Red, Western
National Register Eligibility:	Not eligible



Facing southwest

Surveyed Resources

Resource Number:	486
Location or Address:	502 17th Street
City & County:	Corpus Christi, Nueces County
Resource Name and/or TxDOT Bridge Number:	
Property Type/Subtype:	DOMESTIC/Single family dwelling
Building Form/Roof:	Rectangular/Side gable
Wall/Roof Materials:	Asbestos shingle/Asphalt shingle
Architectural Style:	None
Construction Date:	c.1940
Description/Alterations:	Exposed rafter tails, one-over-one and two-over-two windows, obscured by fence.
Previously Surveyed?:	2007 Survey Number: 432
Alternatives:	Green, Orange, Red, Western
National Register Eligibility:	Not eligible



Facing southeast

Surveyed Resources

Resource Number:	487
Location or Address:	1913 Marguerite Street
City & County:	Corpus Christi, Nueces County
Resource Name and/or TxDOT Bridge Number:	
Property Type/Subtype:	DOMESTIC/Single family dwelling
Building Form/Roof:	Rectangular/Front gable
Wall/Roof Materials:	Stucco and wood/Asphalt shingle
Architectural Style:	None
Construction Date:	c.1930
Description/Alterations:	Front gable entry porch with square wood supports, one-over-one windows, exposed rafters on porch.
Previously Surveyed?:	2007 Survey Number: 431
Alternatives:	Green, Orange, Red, Western
National Register Eligibility:	Not eligible



Facing southwest

Surveyed Resources

Resource Number:	487
Location or Address:	1913 Marguerite Street
City & County:	Corpus Christi, Nueces County
Resource Name and/or TxDOT Bridge Number:	
Property Type/Subtype:	DOMESTIC/Single family dwelling
Building Form/Roof:	Rectangular/Front gable
Wall/Roof Materials:	Stucco and wood/Asphalt shingle
Architectural Style:	None
Construction Date:	c.1930
Description/Alterations:	Front gable entry porch with square wood supports, one-over-one windows, exposed rafters on porch.
Previously Surveyed?:	2007 Survey Number: 431
Alternatives:	Green, Orange, Red, Western
National Register Eligibility:	Not eligible



Facing southeast

Surveyed Resources

Resource Number:	488a
Location or Address:	1707 Marguerite Street
City & County:	Corpus Christi, Nueces County
Resource Name and/or TxDOT Bridge Number:	
Property Type/Subtype:	DOMESTIC/Single family dwelling
Building Form/Roof:	Rectangular/Complex
Wall/Roof Materials:	Wood/Asphalt shingle
Architectural Style:	None
Construction Date:	c.1940
Description/Alterations:	One-over-one windows and replacement windows, front gable second-story addition with boxed eaves, entry arcade, attached carport on west elevation.
Previously Surveyed?:	Not Previously Surveyed
Alternatives:	Green, Orange, Red, Western
National Register Eligibility:	Not eligible



Facing southwest

Surveyed Resources

Resource Number:	488a
Location or Address:	1707 Marguerite Street
City & County:	Corpus Christi, Nueces County
Resource Name and/or TxDOT Bridge Number:	
Property Type/Subtype:	DOMESTIC/Single family dwelling
Building Form/Roof:	Rectangular/Complex
Wall/Roof Materials:	Wood/Asphalt shingle
Architectural Style:	None
Construction Date:	c.1940
Description/Alterations:	One-over-one windows and replacement windows, front gable second-story addition with boxed eaves, entry arcade, attached carport on west elevation.
Previously Surveyed?:	Not Previously Surveyed
Alternatives:	Green, Orange, Red, Western
National Register Eligibility:	Not eligible



Facign southeast

Surveyed Resources

Resource Number:	488b
Location or Address:	1707 Marguerite Street
City & County:	Corpus Christi, Nueces County
Resource Name and/or TxDOT Bridge Number:	
Property Type/Subtype:	DOMESTIC/Shed
Building Form/Roof:	Rectangular/Unknown
Wall/Roof Materials:	Unknown/Asphalt shingle
Architectural Style:	None
Construction Date:	c.1940
Description/Alterations:	Detached shed building at rear of parcel, unable to see due to foliage, fencing, and road orientation.
Previously Surveyed?:	Not Previously Surveyed
Alternatives:	Orange, Red
National Register Eligibility:	Not eligible



Facing south

Surveyed Resources

Resource Number:	489
Location or Address:	1701 Marguerite Street
City & County:	Corpus Christi, Nueces County
Resource Name and/or TxDOT Bridge Number:	
Property Type/Subtype:	DOMESTIC/Single family dwelling
Building Form/Roof:	Rectangular/Hip
Wall/Roof Materials:	Brick/Asphalt shingle
Architectural Style:	None
Construction Date:	c.1965
Description/Alterations:	Shed roof entry porch with metal post supports, windows covered by shutters. Shares detached carport with 509 14th Street.
Previously Surveyed?:	Not Previously Surveyed
Alternatives:	Green, Orange, Red, Western
National Register Eligibility:	Not eligible



Facing southwest

Surveyed Resources

Resource Number:	489
Location or Address:	1701 Marguerite Street
City & County:	Corpus Christi, Nueces County
Resource Name and/or TxDOT Bridge Number:	
Property Type/Subtype:	DOMESTIC/Single family dwelling
Building Form/Roof:	Rectangular/Hip
Wall/Roof Materials:	Brick/Asphalt shingle
Architectural Style:	None
Construction Date:	c.1965
Description/Alterations:	Shed roof entry porch with metal post supports, windows covered by shutters. Shares detached carport with 509 14th Street.
Previously Surveyed?:	Not Previously Surveyed
Alternatives:	Green, Orange, Red, Western
National Register Eligibility:	Not eligible



Facing southeast

Surveyed Resources

Resource Number:	489
Location or Address:	1701 Marguerite Street
City & County:	Corpus Christi, Nueces County
Resource Name and/or TxDOT Bridge Number:	
Property Type/Subtype:	DOMESTIC/Single family dwelling
Building Form/Roof:	Rectangular/Hip
Wall/Roof Materials:	Brick/Asphalt shingle
Architectural Style:	None
Construction Date:	c.1965
Description/Alterations:	Shed roof entry porch with metal post supports, windows covered by shutters. Shares detached carport with 509 14th Street.
Previously Surveyed?:	Not Previously Surveyed
Alternatives:	Green, Orange, Red, Western
National Register Eligibility:	Not eligible



Facing southwest

Surveyed Resources

Resource Number:	490
Location or Address:	509 14th Street
City & County:	Corpus Christi, Nueces County
Resource Name and/or TxDOT Bridge Number:	
Property Type/Subtype:	DOMESTIC/Multiple family dwelling
Building Form/Roof:	Rectangular/Side gable
Wall/Roof Materials:	Asbestos siding/Asphalt shingle
Architectural Style:	None
Construction Date:	c.1965
Description/Alterations:	Shed roof entry awning on eat elevation, one-over-one windows. Shares detached carport with 1701 Marguerite Street.
Previously Surveyed?:	2007 Survey Number: 511
Alternatives:	Green, Orange, Red, Western
National Register Eligibility:	Not eligible



Facing southwest

Surveyed Resources

Resource Number:	490
Location or Address:	509 14th Street
City & County:	Corpus Christi, Nueces County
Resource Name and/or TxDOT Bridge Number:	
Property Type/Subtype:	DOMESTIC/Multiple family dwelling
Building Form/Roof:	Rectangular/Side gable
Wall/Roof Materials:	Asbestos siding/Asphalt shingle
Architectural Style:	None
Construction Date:	c.1965
Description/Alterations:	Shed roof entry awning on eat elevation, one-over-one windows. Shares detached carport with 1701 Marguerite Street.
Previously Surveyed?:	2007 Survey Number: 511
Alternatives:	Green, Orange, Red, Western
National Register Eligibility:	Not eligible



Facing northwest

Surveyed Resources

Resource Number:	491a
Location or Address:	1713 Crosstown Access
City & County:	Corpus Christi, Nueces County
Resource Name and/or TxDOT Bridge Number:	
Property Type/Subtype:	DOMESTIC/Single family dwelling
Building Form/Roof:	Rectangular/Complex
Wall/Roof Materials:	Stucco and wood composite/Asphalt shingle
Architectural Style:	None
Construction Date:	c.1965
Description/Alterations:	Shed roof front porch, exposed rafter tails, covered windows.
Previously Surveyed?:	Not Previously Surveyed
Alternatives:	Green, Orange, Red, Western
National Register Eligibility:	Not eligible



Facing northeast

Surveyed Resources

Resource Number:	491a
Location or Address:	1713 Crosstown Access
City & County:	Corpus Christi, Nueces County
Resource Name and/or TxDOT Bridge Number:	
Property Type/Subtype:	DOMESTIC/Single family dwelling
Building Form/Roof:	Rectangular/Complex
Wall/Roof Materials:	Stucco and wood composite/Asphalt shingle
Architectural Style:	None
Construction Date:	c.1965
Description/Alterations:	Shed roof front porch, exposed rafter tails, covered windows.
Previously Surveyed?:	Not Previously Surveyed
Alternatives:	Green, Orange, Red, Western
National Register Eligibility:	Not eligible



Facing southeast

Surveyed Resources

Resource Number:	491b
Location or Address:	1713 Crosstown Access
City & County:	Corpus Christi, Nueces County
Resource Name and/or TxDOT Bridge Number:	
Property Type/Subtype:	DOMESTIC/Garage
Building Form/Roof:	Rectangular/Front gable
Wall/Roof Materials:	Wood composite/Asphalt shingle
Architectural Style:	None
Construction Date:	c.1965
Description/Alterations:	Detached one-car garage, altered openings.
Previously Surveyed?:	Not Previously Surveyed
Alternatives:	Green, Orange, Red, Western
National Register Eligibility:	Not eligible



Surveyed Resources

Resource Number:	492
Location or Address:	512 14th Street
City & County:	Corpus Christi, Nueces County
Resource Name and/or TxDOT Bridge Number:	
Property Type/Subtype:	DOMESTIC/Multiple family dwelling
Building Form/Roof:	Rectangular/Front gable
Wall/Roof Materials:	Wood/Asphalt shingle
Architectural Style:	None
Construction Date:	c.1930
Description/Alterations:	Cutaway front porch with wood post supports, exposed rafter tails, brackets, one-over-one wood windows and four-over-four wood windows, altered openings. Detached metal carport.
Previously Surveyed?:	2007 Survey Number: 509
Alternatives:	Green, Orange, Red, Western
National Register Eligibility:	Not eligible



Facing northeast

Surveyed Resources

Resource Number:	492
Location or Address:	512 14th Street
City & County:	Corpus Christi, Nueces County
Resource Name and/or TxDOT Bridge Number:	
Property Type/Subtype:	DOMESTIC/Multiple family dwelling
Building Form/Roof:	Rectangular/Front gable
Wall/Roof Materials:	Wood/Asphalt shingle
Architectural Style:	None
Construction Date:	c.1930
Description/Alterations:	Cutaway front porch with wood post supports, exposed rafter tails, brackets, one-over-one wood windows and four-over-four wood windows, altered openings. Detached metal carport.
Previously Surveyed?:	2007 Survey Number: 509
Alternatives:	Green, Orange, Red, Western
National Register Eligibility:	Not eligible



Facing southeast

Surveyed Resources

Resource Number:	493
Location or Address:	507 17th Street
City & County:	Corpus Christi, Nueces County
Resource Name and/or TxDOT Bridge Number:	
Property Type/Subtype:	DOMESTIC/Single family dwelling
Building Form/Roof:	Rectangular/Hip
Wall/Roof Materials:	Wood and brick/Asphalt shingle
Architectural Style:	None
Construction Date:	c.1925
Description/Alterations:	Hip roof dormer on front elevation with exposed rafter tails, one-over-one windows, exposed rafter tails, new brick arcade entry.
Previously Surveyed?:	2007 Survey Number: 434
Alternatives:	Green, Orange, Red, Western
National Register Eligibility:	Not eligible



Facing southwest

Surveyed Resources

Resource Number:	493
Location or Address:	507 17th Street
City & County:	Corpus Christi, Nueces County
Resource Name and/or TxDOT Bridge Number:	
Property Type/Subtype:	DOMESTIC/Single family dwelling
Building Form/Roof:	Rectangular/Hip
Wall/Roof Materials:	Wood and brick/Asphalt shingle
Architectural Style:	None
Construction Date:	c.1925
Description/Alterations:	Hip roof dormer on front elevation with exposed rafter tails, one-over-one windows, exposed rafter tails, new brick arcade entry.
Previously Surveyed?:	2007 Survey Number: 434
Alternatives:	Green, Orange, Red, Western
National Register Eligibility:	Not eligible



Facing northwest

Surveyed Resources

Resource Number:	494a
Location or Address:	c.513 17th Street
City & County:	Corpus Christi, Nueces County
Resource Name and/or TxDOT Bridge Number:	
Property Type/Subtype:	DOMESTIC/Single family dwelling
Building Form/Roof:	Rectangular/Front gable
Wall/Roof Materials:	Wood/Asphalt shingle
Architectural Style:	None
Construction Date:	c.1930
Description/Alterations:	Exposed rafter tails, one-over-one wood windows, shed roof porch with wood supports on north elevation. Possibly moved to this location c.1955.
Previously Surveyed?:	2007 Survey Number: 435
Alternatives:	Green, Orange, Red, Western
National Register Eligibility:	Not eligible



Facing southwest

Surveyed Resources

Resource Number:	494a
Location or Address:	c.513 17th Street
City & County:	Corpus Christi, Nueces County
Resource Name and/or TxDOT Bridge Number:	
Property Type/Subtype:	DOMESTIC/Single family dwelling
Building Form/Roof:	Rectangular/Front gable
Wall/Roof Materials:	Wood/Asphalt shingle
Architectural Style:	None
Construction Date:	c.1930
Description/Alterations:	Exposed rafter tails, one-over-one wood windows, shed roof porch with wood supports on north elevation. Possibly moved to this location c.1955.
Previously Surveyed?:	2007 Survey Number: 435
Alternatives:	Green, Orange, Red, Western
National Register Eligibility:	Not eligible



Facing northwest

Surveyed Resources

Resource Number:	494b
Location or Address:	c.513 17th Street
City & County:	Corpus Christi, Nueces County
Resource Name and/or TxDOT Bridge Number:	
Property Type/Subtype:	DOMESTIC/Secondary dwelling
Building Form/Roof:	Rectangular/Front gable
Wall/Roof Materials:	Wood/Asphalt shingle
Architectural Style:	None
Construction Date:	c.1930
Description/Alterations:	Exposed rafter tails, one-over-one wood windows, multiple entrances on south elevation. Possibly moved to this location c.1955.
Previously Surveyed?:	Not Previously Surveyed
Alternatives:	Green, Orange, Red, Western
National Register Eligibility:	Not eligible



Facing

Surveyed Resources

Resource Number:	495a
Location or Address:	512 17th Street
City & County:	Corpus Christi, Nueces County
Resource Name and/or TxDOT Bridge Number:	
Property Type/Subtype:	DOMESTIC/Single family dwelling
Building Form/Roof:	Rectangular/Side gable
Wall/Roof Materials:	Vinyl siding/Asphalt shingle
Architectural Style:	None
Construction Date:	c.1945
Description/Alterations:	Integral one-car garage, windows covered by shutters, replacement exterior materials.
Previously Surveyed?:	Not Previously Surveyed
Alternatives:	Green, Orange, Red, Western
National Register Eligibility:	Not eligible



Facing southeast

Surveyed Resources

Resource Number:	495a
Location or Address:	512 17th Street
City & County:	Corpus Christi, Nueces County
Resource Name and/or TxDOT Bridge Number:	
Property Type/Subtype:	DOMESTIC/Single family dwelling
Building Form/Roof:	Rectangular/Side gable
Wall/Roof Materials:	Vinyl siding/Asphalt shingle
Architectural Style:	None
Construction Date:	c.1945
Description/Alterations:	Integral one-car garage, windows covered by shutters, replacement exterior materials.
Previously Surveyed?:	Not Previously Surveyed
Alternatives:	Green, Orange, Red, Western
National Register Eligibility:	Not eligible



Facing northwest

Surveyed Resources

Resource Number:	495b
Location or Address:	512 17th Street
City & County:	Corpus Christi, Nueces County
Resource Name and/or TxDOT Bridge Number:	
Property Type/Subtype:	DOMESTIC/Shed
Building Form/Roof:	Rectangular/Side gable
Wall/Roof Materials:	Wood composite/Asphalt shingle
Architectural Style:	None
Construction Date:	c.1970
Description/Alterations:	Detached shed building.
Previously Surveyed?:	Not Previously Surveyed
Alternatives:	Green, Orange, Red, Western
National Register Eligibility:	Not eligible



Facing northeast

Surveyed Resources

Resource Number:	496
Location or Address:	1716 Mary Street
City & County:	Corpus Christi, Nueces County
Resource Name and/or TxDOT Bridge Number:	
Property Type/Subtype:	DOMESTIC/Single family dwelling
Building Form/Roof:	Rectangular/Hip on hip
Wall/Roof Materials:	Wood composite/Asphalt shingle
Architectural Style:	Ranch - limited
Construction Date:	c.1945
Description/Alterations:	Wide overhanging eaves, integral front porch with square wood porch supports, one-over-one windows and boarded windows. East side additions c.1980.
Previously Surveyed?:	2007 Survey Number: 508
Alternatives:	Green, Orange, Red, Western
National Register Eligibility:	Not eligible



Facing northeast

Surveyed Resources

Resource Number:	496
Location or Address:	1716 Mary Street
City & County:	Corpus Christi, Nueces County
Resource Name and/or TxDOT Bridge Number:	
Property Type/Subtype:	DOMESTIC/Single family dwelling
Building Form/Roof:	Rectangular/Hip on hip
Wall/Roof Materials:	Wood composite/Asphalt shingle
Architectural Style:	Ranch - limited
Construction Date:	c.1945
Description/Alterations:	Wide overhanging eaves, integral front porch with square wood porch supports, one-over-one windows and boarded windows. East side additions c.1980.
Previously Surveyed?:	2007 Survey Number: 508
Alternatives:	Green, Orange, Red, Western
National Register Eligibility:	Not eligible



Facing northwest

Surveyed Resources

Resource Number:	497a
Location or Address:	519 17th Street
City & County:	Corpus Christi, Nueces County
Resource Name and/or TxDOT Bridge Number:	James Chapel, Church of God in Christ
Property Type/Subtype:	RELIGION & FUNERARY/Church
Building Form/Roof:	Rectangular/Front gable
Wall/Roof Materials:	Aluminum siding/Asphalt shingle
Architectural Style:	None
Construction Date:	1914
Description/Alterations:	Central entry, boarded and multi-light wood windows, exposed rafter tails. About to reopen after 20 years according to the new pastor.
Previously Surveyed?:	2007 Survey Number: 436
Alternatives:	Green, Orange, Red, Western
National Register Eligibility:	Not eligible



Facing northwest

Surveyed Resources

Resource Number:	497a
Location or Address:	519 17th Street
City & County:	Corpus Christi, Nueces County
Resource Name and/or TxDOT Bridge Number:	James Chapel, Church of God in Christ
Property Type/Subtype:	RELIGION & FUNERARY/Church
Building Form/Roof:	Rectangular/Front gable
Wall/Roof Materials:	Aluminum siding/Asphalt shingle
Architectural Style:	None
Construction Date:	1914
Description/Alterations:	Central entry, boarded and multi-light wood windows, exposed rafter tails. About to reopen after 20 years according to the new pastor.
Previously Surveyed?:	2007 Survey Number: 436
Alternatives:	Green, Orange, Red, Western
National Register Eligibility:	Not eligible



Facing southwest

Surveyed Resources

Resource Number:	497b
Location or Address:	519 17th Street
City & County:	Corpus Christi, Nueces County
Resource Name and/or TxDOT Bridge Number:	James Chapel, Church of God in Christ
Property Type/Subtype:	RELIGION & FUNERARY/Secondary church building
Building Form/Roof:	Rectangular/Intersecting gable
Wall/Roof Materials:	Aluminum siding/Asphalt shingle
Architectural Style:	None
Construction Date:	c.1965
Description/Alterations:	Entry on south elevation, two buildings joined after 1974.
Previously Surveyed?:	Not Previously Surveyed
Alternatives:	Green, Orange, Red, Western
National Register Eligibility:	Not eligible



Facing west

Surveyed Resources

Resource Number:	497b
Location or Address:	519 17th Street
City & County:	Corpus Christi, Nueces County
Resource Name and/or TxDOT Bridge Number:	James Chapel, Church of God in Christ
Property Type/Subtype:	RELIGION & FUNERARY/Secondary church building
Building Form/Roof:	Rectangular/Intersecting gable
Wall/Roof Materials:	Aluminum siding/Asphalt shingle
Architectural Style:	None
Construction Date:	c.1965
Description/Alterations:	Entry on south elevation, two buildings joined after 1974.
Previously Surveyed?:	Not Previously Surveyed
Alternatives:	Green, Orange, Red, Western
National Register Eligibility:	Not eligible



Facing north (Courtesy of Google Maps)

Surveyed Resources

Resource Number:	498
Location or Address:	2013 Mary Street
City & County:	Corpus Christi, Nueces County
Resource Name and/or TxDOT Bridge Number:	
Property Type/Subtype:	DOMESTIC/Single family dwelling
Building Form/Roof:	Rectangular/Flat
Wall/Roof Materials:	Wood composite/Unknown and Terracotta tile
Architectural Style:	None
Construction Date:	c.1940
Description/Alterations:	Two stories, flat roof enclosed porch with second story balcony, shed roof entry porch with replacement square wood porch supports, entry on second story balcony, one-over-one wood windows, second story addition c.1960.
Previously Surveyed?:	Not Previously Surveyed
Alternatives:	Green, Orange, Red, Western
National Register Eligibility:	Not eligible



Facing southwest

Surveyed Resources

Resource Number:	498
Location or Address:	2013 Mary Street
City & County:	Corpus Christi, Nueces County
Resource Name and/or TxDOT Bridge Number:	
Property Type/Subtype:	DOMESTIC/Single family dwelling
Building Form/Roof:	Rectangular/Flat
Wall/Roof Materials:	Wood composite/Unknown and Terracotta tile
Architectural Style:	None
Construction Date:	c.1940
Description/Alterations:	Two stories, flat roof enclosed porch with second story balcony, shed roof entry porch with replacement square wood porch supports, entry on second story balcony, one-over-one wood windows, second story addition c.1960.
Previously Surveyed?:	Not Previously Surveyed
Alternatives:	Green, Orange, Red, Western
National Register Eligibility:	Not eligible



Facing south

Surveyed Resources

Resource Number:	499
Location or Address:	c.601 17th Street
City & County:	Corpus Christi, Nueces County
Resource Name and/or TxDOT Bridge Number:	
Property Type/Subtype:	DOMESTIC/Single family dwelling
Building Form/Roof:	Rectangular/Cross gable
Wall/Roof Materials:	Stucco/Asphalt shingle
Architectural Style:	None
Construction Date:	c.1965
Description/Alterations:	Paired bay windows on front elevation with decorative screens, front gable awning over door, replacement exterior materials.
Previously Surveyed?:	2007 Survey Number: 437
Alternatives:	Green, Orange, Red, Western
National Register Eligibility:	Not eligible



Facing southwest

Surveyed Resources

Resource Number:	499
Location or Address:	c.601 17th Street
City & County:	Corpus Christi, Nueces County
Resource Name and/or TxDOT Bridge Number:	
Property Type/Subtype:	DOMESTIC/Single family dwelling
Building Form/Roof:	Rectangular/Cross gable
Wall/Roof Materials:	Stucco/Asphalt shingle
Architectural Style:	None
Construction Date:	c.1965
Description/Alterations:	Paired bay windows on front elevation with decorative screens, front gable awning over door, replacement exterior materials.
Previously Surveyed?:	2007 Survey Number: 437
Alternatives:	Green, Orange, Red, Western
National Register Eligibility:	Not eligible



Facing northwest

Surveyed Resources

Resource Number:	500
Location or Address:	606 16th Street/Crosstown Access
City & County:	Corpus Christi, Nueces County
Resource Name and/or TxDOT Bridge Number:	
Property Type/Subtype:	DOMESTIC/Single family dwelling
Building Form/Roof:	Rectangular/Front gable
Wall/Roof Materials:	Asbestos shingle/Asphalt shingle
Architectural Style:	None
Construction Date:	c.1935
Description/Alterations:	Cutaway front porch, four-over-four windows, exposed rafter tails, attached carport on south elevation. May have been moved to this location c.1965.
Previously Surveyed?:	2007 Survey Number: 504
Alternatives:	Green, Orange, Red, Western
National Register Eligibility:	Not eligible



Facing east-northeast

Surveyed Resources

Resource Number:	500
Location or Address:	606 16th Street/Crosstown Access
City & County:	Corpus Christi, Nueces County
Resource Name and/or TxDOT Bridge Number:	
Property Type/Subtype:	DOMESTIC/Single family dwelling
Building Form/Roof:	Rectangular/Front gable
Wall/Roof Materials:	Asbestos shingle/Asphalt shingle
Architectural Style:	None
Construction Date:	c.1935
Description/Alterations:	Cutaway front porch, four-over-four windows, exposed rafter tails, attached carport on south elevation. May have been moved to this location c.1965.
Previously Surveyed?:	2007 Survey Number: 504
Alternatives:	Green, Orange, Red, Western
National Register Eligibility:	Not eligible



Facing southeast

Surveyed Resources

Resource Number:	501
Location or Address:	1801 Mary Street
City & County:	Corpus Christi, Nueces County
Resource Name and/or TxDOT Bridge Number:	
Property Type/Subtype:	DOMESTIC/Single family dwelling
Building Form/Roof:	Rectangular/Hip
Wall/Roof Materials:	Wood/Rolled asphalt
Architectural Style:	None
Construction Date:	c.1930
Description/Alterations:	One-over-one windows, exposed rafter tails, shed roof entry porch with bracing.
Previously Surveyed?:	2007 Survey Number: 505
Alternatives:	Green, Orange, Red, Western
National Register Eligibility:	Not eligible



Facing southeast

Surveyed Resources

Resource Number:	501
Location or Address:	1801 Mary Street
City & County:	Corpus Christi, Nueces County
Resource Name and/or TxDOT Bridge Number:	
Property Type/Subtype:	DOMESTIC/Single family dwelling
Building Form/Roof:	Rectangular/Hip
Wall/Roof Materials:	Wood/Rolled asphalt
Architectural Style:	None
Construction Date:	c.1930
Description/Alterations:	One-over-one windows, exposed rafter tails, shed roof entry porch with bracing.
Previously Surveyed?:	2007 Survey Number: 505
Alternatives:	Green, Orange, Red, Western
National Register Eligibility:	Not eligible



Facing southwest

Surveyed Resources

Resource Number:	502
Location or Address:	1725 Mary Street
City & County:	Corpus Christi, Nueces County
Resource Name and/or TxDOT Bridge Number:	
Property Type/Subtype:	DOMESTIC/Single family dwelling
Building Form/Roof:	Rectangular/Hip
Wall/Roof Materials:	Wood/Rolled asphalt
Architectural Style:	None
Construction Date:	c.1930
Description/Alterations:	Shed roof front porch with square porch supports and balustrade, exposed rafter tails, four-over-four windows. May have been moved to this location c.1960.
Previously Surveyed?:	2007 Survey Number: 506
Alternatives:	Green, Orange, Red, Western
National Register Eligibility:	Not eligible



Facing southeast

Surveyed Resources

Resource Number:	502
Location or Address:	1725 Mary Street
City & County:	Corpus Christi, Nueces County
Resource Name and/or TxDOT Bridge Number:	
Property Type/Subtype:	DOMESTIC/Single family dwelling
Building Form/Roof:	Rectangular/Hip
Wall/Roof Materials:	Wood/Rolled asphalt
Architectural Style:	None
Construction Date:	c.1930
Description/Alterations:	Shed roof front porch with square porch supports and balustrade, exposed rafter tails, four-over-four windows. May have been moved to this location c.1960.
Previously Surveyed?:	2007 Survey Number: 506
Alternatives:	Green, Orange, Red, Western
National Register Eligibility:	Not eligible



Faciong southwest

Surveyed Resources

Resource Number:	503
Location or Address:	1717 Mary Street
City & County:	Corpus Christi, Nueces County
Resource Name and/or TxDOT Bridge Number:	
Property Type/Subtype:	DOMESTIC/Single family dwelling
Building Form/Roof:	Rectangular/Side gable
Wall/Roof Materials:	Wood/Asphalt shingle
Architectural Style:	None
Construction Date:	c.1930
Description/Alterations:	Shed roof front porch with metal porch supports, exposed rafter tails, two-over-two aluminum frame windows.
Previously Surveyed?:	2007 Survey Number: 507
Alternatives:	Green, Orange, Red, Western
National Register Eligibility:	Not eligible



Facing southwest

Surveyed Resources

Resource Number:	503
Location or Address:	1717 Mary Street
City & County:	Corpus Christi, Nueces County
Resource Name and/or TxDOT Bridge Number:	
Property Type/Subtype:	DOMESTIC/Single family dwelling
Building Form/Roof:	Rectangular/Side gable
Wall/Roof Materials:	Wood/Asphalt shingle
Architectural Style:	None
Construction Date:	c.1930
Description/Alterations:	Shed roof front porch with metal porch supports, exposed rafter tails, two-over-two aluminum frame windows.
Previously Surveyed?:	2007 Survey Number: 507
Alternatives:	Green, Orange, Red, Western
National Register Eligibility:	Not eligible



Facing southeast

Surveyed Resources

Resource Number:	504
Location or Address:	1709 Mary Street
City & County:	Corpus Christi, Nueces County
Resource Name and/or TxDOT Bridge Number:	
Property Type/Subtype:	DOMESTIC/Single family dwelling
Building Form/Roof:	Complex/Complex
Wall/Roof Materials:	Wood/Asphalt shingle
Architectural Style:	None
Construction Date:	c.1935
Description/Alterations:	Enclosed front porch, windows covered by shutters, numerous rear additions.
Previously Surveyed?:	Not Previously Surveyed
Alternatives:	Green, Orange, Red, Western
National Register Eligibility:	Not eligible



Facing southeast

Surveyed Resources

Resource Number:	504
Location or Address:	1709 Mary Street
City & County:	Corpus Christi, Nueces County
Resource Name and/or TxDOT Bridge Number:	
Property Type/Subtype:	DOMESTIC/Single family dwelling
Building Form/Roof:	Complex/Complex
Wall/Roof Materials:	Wood/Asphalt shingle
Architectural Style:	None
Construction Date:	c.1935
Description/Alterations:	Enclosed front porch, windows covered by shutters, numerous rear additions.
Previously Surveyed?:	Not Previously Surveyed
Alternatives:	Green, Orange, Red, Western
National Register Eligibility:	Not eligible



Facing southwest

Surveyed Resources

Resource Number:	505
Location or Address:	605 17th Street
City & County:	Corpus Christi, Nueces County
Resource Name and/or TxDOT Bridge Number:	
Property Type/Subtype:	DOMESTIC/Single family dwelling
Building Form/Roof:	Rectangular/Hip
Wall/Roof Materials:	Wood/Asphalt shingle
Architectural Style:	None
Construction Date:	c.1930
Description/Alterations:	Exposed rafter tails, cutaway front porch, gable roof rear addition, one-over-one wood windows.
Previously Surveyed?:	2007 Survey Number: 438
Alternatives:	Green, Orange, Red, Western
National Register Eligibility:	Not eligible



Facing southwest

Surveyed Resources

Resource Number:	505
Location or Address:	605 17th Street
City & County:	Corpus Christi, Nueces County
Resource Name and/or TxDOT Bridge Number:	
Property Type/Subtype:	DOMESTIC/Single family dwelling
Building Form/Roof:	Rectangular/Hip
Wall/Roof Materials:	Wood/Asphalt shingle
Architectural Style:	None
Construction Date:	c.1930
Description/Alterations:	Exposed rafter tails, cutaway front porch, gable roof rear addition, one-over-one wood windows.
Previously Surveyed?:	2007 Survey Number: 438
Alternatives:	Green, Orange, Red, Western
National Register Eligibility:	Not eligible



Facing northwest

Surveyed Resources

Resource Number:	506
Location or Address:	608 16th Street/Crosstown Access
City & County:	Corpus Christi, Nueces County
Resource Name and/or TxDOT Bridge Number:	
Property Type/Subtype:	DOMESTIC/Single family dwelling
Building Form/Roof:	Rectangular/Front gable
Wall/Roof Materials:	Wood/Asphalt shingle
Architectural Style:	None
Construction Date:	c.1965
Description/Alterations:	Cutaway front porch with round wood supports, exposed rafter tails, two-over-two aluminum frame windows, attached carport on north elevation.
Previously Surveyed?:	2007 Survey Number: 503
Alternatives:	Green, Orange, Red, Western
National Register Eligibility:	Not eligible



Facing east

Surveyed Resources

Resource Number:	506
Location or Address:	608 16th Street/Crosstown Access
City & County:	Corpus Christi, Nueces County
Resource Name and/or TxDOT Bridge Number:	
Property Type/Subtype:	DOMESTIC/Single family dwelling
Building Form/Roof:	Rectangular/Front gable
Wall/Roof Materials:	Wood/Asphalt shingle
Architectural Style:	None
Construction Date:	c.1965
Description/Alterations:	Cutaway front porch with round wood supports, exposed rafter tails, two-over-two aluminum frame windows, attached carport on north elevation.
Previously Surveyed?:	2007 Survey Number: 503
Alternatives:	Green, Orange, Red, Western
National Register Eligibility:	Not eligible



Facing southeast

Surveyed Resources

Resource Number:	507
Location or Address:	607 17th Street
City & County:	Corpus Christi, Nueces County
Resource Name and/or TxDOT Bridge Number:	
Property Type/Subtype:	DOMESTIC/Single family dwelling
Building Form/Roof:	Rectangular/Side gable
Wall/Roof Materials:	Wood composite/Asphalt shingle
Architectural Style:	None
Construction Date:	c.1930
Description/Alterations:	Shed roof entry porch with square wood post supports, windows boarded or covered by shutters, shed roof full width rear porch.
Previously Surveyed?:	2007 Survey Number: 439
Alternatives:	Green, Orange, Red, Western
National Register Eligibility:	Not eligible



Facing southwest

Surveyed Resources

Resource Number:	507
Location or Address:	607 17th Street
City & County:	Corpus Christi, Nueces County
Resource Name and/or TxDOT Bridge Number:	
Property Type/Subtype:	DOMESTIC/Single family dwelling
Building Form/Roof:	Rectangular/Side gable
Wall/Roof Materials:	Wood composite/Asphalt shingle
Architectural Style:	None
Construction Date:	c.1930
Description/Alterations:	Shed roof entry porch with square wood post supports, windows boarded or covered by shutters, shed roof full width rear porch.
Previously Surveyed?:	2007 Survey Number: 439
Alternatives:	Green, Orange, Red, Western
National Register Eligibility:	Not eligible



Facing northwest

Surveyed Resources

Resource Number:	508
Location or Address:	610 16th Street/Crosstown Access
City & County:	Corpus Christi, Nueces County
Resource Name and/or TxDOT Bridge Number:	
Property Type/Subtype:	DOMESTIC/Single family dwelling
Building Form/Roof:	Rectangular/Front gable
Wall/Roof Materials:	Wood/Asphalt shingle
Architectural Style:	None
Construction Date:	c.1935
Description/Alterations:	Exposed rafter tails, front gable entry porch with square wood porch supports, one-over-one windows.
Previously Surveyed?:	2007 Survey Number: 502
Alternatives:	Green, Orange, Red, Western
National Register Eligibility:	Not eligible



Facing northeast

Surveyed Resources

Resource Number:	508
Location or Address:	610 16th Street/Crosstown Access
City & County:	Corpus Christi, Nueces County
Resource Name and/or TxDOT Bridge Number:	
Property Type/Subtype:	DOMESTIC/Single family dwelling
Building Form/Roof:	Rectangular/Front gable
Wall/Roof Materials:	Wood/Asphalt shingle
Architectural Style:	None
Construction Date:	c.1935
Description/Alterations:	Exposed rafter tails, front gable entry porch with square wood porch supports, one-over-one windows.
Previously Surveyed?:	2007 Survey Number: 502
Alternatives:	Green, Orange, Red, Western
National Register Eligibility:	Not eligible



Facing southeast

Surveyed Resources

Resource Number:	509a
Location or Address:	2014 Morris Avenue
City & County:	Corpus Christi, Nueces County
Resource Name and/or TxDOT Bridge Number:	
Property Type/Subtype:	DOMESTIC/Single family dwelling
Building Form/Roof:	Rectangular/Front gable
Wall/Roof Materials:	Wood/Asphalt shingle
Architectural Style:	None
Construction Date:	c.1930
Description/Alterations:	Replacement multi-light windows, projecting front gable entry bay, exposed rafter tails. Possibly moved to this location c.1970.
Previously Surveyed?:	Not Previously Surveyed
Alternatives:	Green, Orange, Red, Western
National Register Eligibility:	Not eligible



Facing north

Surveyed Resources

Resource Number:	509a
Location or Address:	2014 Morris Avenue
City & County:	Corpus Christi, Nueces County
Resource Name and/or TxDOT Bridge Number:	
Property Type/Subtype:	DOMESTIC/Single family dwelling
Building Form/Roof:	Rectangular/Front gable
Wall/Roof Materials:	Wood/Asphalt shingle
Architectural Style:	None
Construction Date:	c.1930
Description/Alterations:	Replacement multi-light windows, projecting front gable entry bay, exposed rafter tails. Possibly moved to this location c.1970.
Previously Surveyed?:	Not Previously Surveyed
Alternatives:	Green, Orange, Red, Western
National Register Eligibility:	Not eligible



Facing north

Surveyed Resources

Resource Number:	509b
Location or Address:	2014 Morris Avenue
City & County:	Corpus Christi, Nueces County
Resource Name and/or TxDOT Bridge Number:	
Property Type/Subtype:	DOMESTIC/Garage
Building Form/Roof:	Rectangular/Front gable
Wall/Roof Materials:	Wood/Asphalt shingle
Architectural Style:	None
Construction Date:	c.1930
Description/Alterations:	Detached one-car garage.
Previously Surveyed?:	Not Previously Surveyed
Alternatives:	Green, Orange, Red, Western
National Register Eligibility:	Not eligible



Facing north

Surveyed Resources

Resource Number:	510
Location or Address:	613 17th Street
City & County:	Corpus Christi, Nueces County
Resource Name and/or TxDOT Bridge Number:	
Property Type/Subtype:	DOMESTIC/Silo
Building Form/Roof:	Rectangular/Hip
Wall/Roof Materials:	Wood/Asphalt shingle
Architectural Style:	None
Construction Date:	c.1930
Description/Alterations:	Cutaway front porch, exposed rafter tails, windows covered by shutters.
Previously Surveyed?:	2007 Survey Number: 440
Alternatives:	Green, Orange, Red, Western
National Register Eligibility:	Not eligible



Facing southwest

Surveyed Resources

Resource Number:	510
Location or Address:	613 17th Street
City & County:	Corpus Christi, Nueces County
Resource Name and/or TxDOT Bridge Number:	
Property Type/Subtype:	DOMESTIC/Silo
Building Form/Roof:	Rectangular/Hip
Wall/Roof Materials:	Wood/Asphalt shingle
Architectural Style:	None
Construction Date:	c.1930
Description/Alterations:	Cutaway front porch, exposed rafter tails, windows covered by shutters.
Previously Surveyed?:	2007 Survey Number: 440
Alternatives:	Green, Orange, Red, Western
National Register Eligibility:	Not eligible



Facing northwest

Surveyed Resources

Resource Number:	511
Location or Address:	614 16th Street/Crosstown Access
City & County:	Corpus Christi, Nueces County
Resource Name and/or TxDOT Bridge Number:	
Property Type/Subtype:	DOMESTIC/Single family dwelling
Building Form/Roof:	Rectangular/Front gable
Wall/Roof Materials:	Vinyl siding, wood, and permastone/Asphalt shingle
Architectural Style:	None
Construction Date:	c.1965
Description/Alterations:	Front gable entry porch with square wood supports, decorative brackets, covered windows.
Previously Surveyed?:	2007 Survey Number: 501
Alternatives:	Green, Orange, Red, Western
National Register Eligibility:	Not eligible



Facing east-northeast

Surveyed Resources

Resource Number:	511
Location or Address:	614 16th Street/Crosstown Access
City & County:	Corpus Christi, Nueces County
Resource Name and/or TxDOT Bridge Number:	
Property Type/Subtype:	DOMESTIC/Single family dwelling
Building Form/Roof:	Rectangular/Front gable
Wall/Roof Materials:	Vinyl siding, wood, and permastone/Asphalt shingle
Architectural Style:	None
Construction Date:	c.1965
Description/Alterations:	Front gable entry porch with square wood supports, decorative brackets, covered windows.
Previously Surveyed?:	2007 Survey Number: 501
Alternatives:	Green, Orange, Red, Western
National Register Eligibility:	Not eligible



Facing east-southeast

Surveyed Resources

Resource Number:	512
Location or Address:	618 16th Street/Crosstown Access
City & County:	Corpus Christi, Nueces County
Resource Name and/or TxDOT Bridge Number:	
Property Type/Subtype:	DOMESTIC/Single family dwelling
Building Form/Roof:	Rectangular/Front gable
Wall/Roof Materials:	Wood/Asphalt shingle
Architectural Style:	None
Construction Date:	c.1925
Description/Alterations:	Two stories, two-over-two aluminum frame windows, front gable entry porch with square wood porch supports, exposed rafter tails on porch.
Previously Surveyed?:	2007 Survey Number: 500
Alternatives:	Green, Orange, Red, Western
National Register Eligibility:	Not eligible



Facing northeast

Surveyed Resources

Resource Number:	512
Location or Address:	618 16th Street/Crosstown Access
City & County:	Corpus Christi, Nueces County
Resource Name and/or TxDOT Bridge Number:	
Property Type/Subtype:	DOMESTIC/Single family dwelling
Building Form/Roof:	Rectangular/Front gable
Wall/Roof Materials:	Wood/Asphalt shingle
Architectural Style:	None
Construction Date:	c.1925
Description/Alterations:	Two stories, two-over-two aluminum frame windows, front gable entry porch with square wood porch supports, exposed rafter tails on porch.
Previously Surveyed?:	2007 Survey Number: 500
Alternatives:	Green, Orange, Red, Western
National Register Eligibility:	Not eligible



Facing southeast

Surveyed Resources

Resource Number:	513
Location or Address:	2003 Morris Street
City & County:	Corpus Christi, Nueces County
Resource Name and/or TxDOT Bridge Number:	
Property Type/Subtype:	DOMESTIC/Single family dwelling
Building Form/Roof:	L-plan/Front gable
Wall/Roof Materials:	Wood/Asphalt shingle
Architectural Style:	None
Construction Date:	c.1930
Description/Alterations:	Front gable entry porch with exposed rafter tails and square wood porch supports, two-over-two aluminum frame windows, multiple side and rear additions.
Previously Surveyed?:	Not Previously Surveyed
Alternatives:	Green, Orange, Red, Western
National Register Eligibility:	Not eligible



Facing northwest

Surveyed Resources

Resource Number:	513
Location or Address:	2003 Morris Street
City & County:	Corpus Christi, Nueces County
Resource Name and/or TxDOT Bridge Number:	
Property Type/Subtype:	DOMESTIC/Single family dwelling
Building Form/Roof:	L-plan/Front gable
Wall/Roof Materials:	Wood/Asphalt shingle
Architectural Style:	None
Construction Date:	c.1930
Description/Alterations:	Front gable entry porch with exposed rafter tails and square wood porch supports, two-over-two aluminum frame windows, multiple side and rear additions.
Previously Surveyed?:	Not Previously Surveyed
Alternatives:	Green, Orange, Red, Western
National Register Eligibility:	Not eligible



Facing northeast

Surveyed Resources

Resource Number:	514
Location or Address:	623 17th Street
City & County:	Corpus Christi, Nueces County
Resource Name and/or TxDOT Bridge Number:	
Property Type/Subtype:	DOMESTIC/Single family dwelling
Building Form/Roof:	Rectangular/Side gable
Wall/Roof Materials:	Wood/Asphalt shingle
Architectural Style:	None
Construction Date:	c.1930
Description/Alterations:	One-and-one-half story, shed roof front porch that is partially enclosed, covered windows, rear addition, attached one-car garage. Detached non-historic-age carport.
Previously Surveyed?:	Not Previously Surveyed
Alternatives:	Green, Orange, Red, Western
National Register Eligibility:	Not eligible



Facing southwest

Surveyed Resources

Resource Number:	514
Location or Address:	623 17th Street
City & County:	Corpus Christi, Nueces County
Resource Name and/or TxDOT Bridge Number:	
Property Type/Subtype:	DOMESTIC/Single family dwelling
Building Form/Roof:	Rectangular/Side gable
Wall/Roof Materials:	Wood/Asphalt shingle
Architectural Style:	None
Construction Date:	c.1930
Description/Alterations:	One-and-one-half story, shed roof front porch that is partially enclosed, covered windows, rear addition, attached one-car garage. Detached non-historic-age carport.
Previously Surveyed?:	Not Previously Surveyed
Alternatives:	Green, Orange, Red, Western
National Register Eligibility:	Not eligible



Facing northwest

Surveyed Resources

Resource Number:	515
Location or Address:	c.1806 Morris Avenue
City & County:	Corpus Christi, Nueces County
Resource Name and/or TxDOT Bridge Number:	
Property Type/Subtype:	COMMERCE/Store
Building Form/Roof:	Rectangular/Flat
Wall/Roof Materials:	Stucco/Corrugated metal
Architectural Style:	None
Construction Date:	c.1940
Description/Alterations:	Boarded windows, not currently in use, infilled bay on south elevation.
Previously Surveyed?:	2007 Survey Number: 499
Alternatives:	Green, Orange, Red, Western
National Register Eligibility:	Not eligible



Facing northeast

Surveyed Resources

Resource Number:	515
Location or Address:	c.1806 Morris Avenue
City & County:	Corpus Christi, Nueces County
Resource Name and/or TxDOT Bridge Number:	
Property Type/Subtype:	COMMERCE/Store
Building Form/Roof:	Rectangular/Flat
Wall/Roof Materials:	Stucco/Corrugated metal
Architectural Style:	None
Construction Date:	c.1940
Description/Alterations:	Boarded windows, not currently in use, infilled bay on south elevation.
Previously Surveyed?:	2007 Survey Number: 499
Alternatives:	Green, Orange, Red, Western
National Register Eligibility:	Not eligible



Facing northwest

Surveyed Resources

Resource Number:	516
Location or Address:	1804 Morris Avenue
City & County:	Corpus Christi, Nueces County
Resource Name and/or TxDOT Bridge Number:	
Property Type/Subtype:	DOMESTIC/Single family dwelling
Building Form/Roof:	Rectangular/Front gable
Wall/Roof Materials:	Wood composite/Asphalt shingle
Architectural Style:	None
Construction Date:	c.1940
Description/Alterations:	One-over-one windows, integral front porch with square wood porch supports, exposed rafter tails.
Previously Surveyed?:	2007 Survey Number: 491
Alternatives:	Green, Orange, Red, Western
National Register Eligibility:	Not eligible



Facing northwest

Surveyed Resources

Resource Number:	516
Location or Address:	1804 Morris Avenue
City & County:	Corpus Christi, Nueces County
Resource Name and/or TxDOT Bridge Number:	
Property Type/Subtype:	DOMESTIC/Single family dwelling
Building Form/Roof:	Rectangular/Front gable
Wall/Roof Materials:	Wood composite/Asphalt shingle
Architectural Style:	None
Construction Date:	c.1940
Description/Alterations:	One-over-one windows, integral front porch with square wood porch supports, exposed rafter tails.
Previously Surveyed?:	2007 Survey Number: 491
Alternatives:	Green, Orange, Red, Western
National Register Eligibility:	Not eligible



Facing northeast

Surveyed Resources

Resource Number:	517
Location or Address:	1802 Morris Avenue
City & County:	Corpus Christi, Nueces County
Resource Name and/or TxDOT Bridge Number:	
Property Type/Subtype:	DOMESTIC/Single family dwelling
Building Form/Roof:	Rectangular/Front gable
Wall/Roof Materials:	Wood/Asphalt shingle
Architectural Style:	None
Construction Date:	c.1940
Description/Alterations:	Two-over-two windows, front gable entry porch with square wood porch supports, exposed rafter tails.
Previously Surveyed?:	2007 Survey Number: 492
Alternatives:	Green, Orange, Red, Western
National Register Eligibility:	Not eligible



Facing northwest

Surveyed Resources

Resource Number:	517
Location or Address:	1802 Morris Avenue
City & County:	Corpus Christi, Nueces County
Resource Name and/or TxDOT Bridge Number:	
Property Type/Subtype:	DOMESTIC/Single family dwelling
Building Form/Roof:	Rectangular/Front gable
Wall/Roof Materials:	Wood/Asphalt shingle
Architectural Style:	None
Construction Date:	c.1940
Description/Alterations:	Two-over-two windows, front gable entry porch with square wood porch supports, exposed rafter tails.
Previously Surveyed?:	2007 Survey Number: 492
Alternatives:	Green, Orange, Red, Western
National Register Eligibility:	Not eligible



Facing north

Surveyed Resources

Resource Number:	518
Location or Address:	1800 Morris Avenue
City & County:	Corpus Christi, Nueces County
Resource Name and/or TxDOT Bridge Number:	
Property Type/Subtype:	DOMESTIC/Single family dwelling
Building Form/Roof:	Rectangular/Front gable
Wall/Roof Materials:	Wood composite/Asphalt shingle
Architectural Style:	None
Construction Date:	c.1940
Description/Alterations:	Two-over-two windows, integral front gable porch with square wood porch supports, exposed rafter tails.
Previously Surveyed?:	2007 Survey Number: 493
Alternatives:	Green, Orange, Red, Western
National Register Eligibility:	Not eligible



Facing northwest

Surveyed Resources

Resource Number:	518
Location or Address:	1800 Morris Avenue
City & County:	Corpus Christi, Nueces County
Resource Name and/or TxDOT Bridge Number:	
Property Type/Subtype:	DOMESTIC/Single family dwelling
Building Form/Roof:	Rectangular/Front gable
Wall/Roof Materials:	Wood composite/Asphalt shingle
Architectural Style:	None
Construction Date:	c.1940
Description/Alterations:	Two-over-two windows, integral front gable porch with square wood porch supports, exposed rafter tails.
Previously Surveyed?:	2007 Survey Number: 493
Alternatives:	Green, Orange, Red, Western
National Register Eligibility:	Not eligible



Facing northeast

Surveyed Resources

Resource Number:	519
Location or Address:	c.1728 Morris Avenue
City & County:	Corpus Christi, Nueces County
Resource Name and/or TxDOT Bridge Number:	
Property Type/Subtype:	DOMESTIC/Single family dwelling
Building Form/Roof:	Rectangular/Front gable
Wall/Roof Materials:	Asbestos shingle/Asphalt shingle
Architectural Style:	None
Construction Date:	c.1960
Description/Alterations:	One-over-one windows, entry awning with knee brackets.
Previously Surveyed?:	2007 Survey Number: 494
Alternatives:	Green, Orange, Red, Western
National Register Eligibility:	Not eligible



Facing northwest

Surveyed Resources

Resource Number:	519
Location or Address:	c.1728 Morris Avenue
City & County:	Corpus Christi, Nueces County
Resource Name and/or TxDOT Bridge Number:	
Property Type/Subtype:	DOMESTIC/Single family dwelling
Building Form/Roof:	Rectangular/Front gable
Wall/Roof Materials:	Asbestos shingle/Asphalt shingle
Architectural Style:	None
Construction Date:	c.1960
Description/Alterations:	One-over-one windows, entry awning with knee brackets.
Previously Surveyed?:	2007 Survey Number: 494
Alternatives:	Green, Orange, Red, Western
National Register Eligibility:	Not eligible



Facing north

Surveyed Resources

Resource Number:	520
Location or Address:	1722 Morris Avenue
City & County:	Corpus Christi, Nueces County
Resource Name and/or TxDOT Bridge Number:	
Property Type/Subtype:	DOMESTIC/Single family dwelling
Building Form/Roof:	Rectangular/Front gable
Wall/Roof Materials:	Asbestos shingle/Asphalt shingle
Architectural Style:	None
Construction Date:	c.1960
Description/Alterations:	One-over-one windows, entry awning with knee brackets.
Previously Surveyed?:	2007 Survey Number: 495
Alternatives:	Green, Orange, Red, Western
National Register Eligibility:	Not eligible



Facing north

Surveyed Resources

Resource Number:	520
Location or Address:	1722 Morris Avenue
City & County:	Corpus Christi, Nueces County
Resource Name and/or TxDOT Bridge Number:	
Property Type/Subtype:	DOMESTIC/Single family dwelling
Building Form/Roof:	Rectangular/Front gable
Wall/Roof Materials:	Asbestos shingle/Asphalt shingle
Architectural Style:	None
Construction Date:	c.1960
Description/Alterations:	One-over-one windows, entry awning with knee brackets.
Previously Surveyed?:	2007 Survey Number: 495
Alternatives:	Green, Orange, Red, Western
National Register Eligibility:	Not eligible



Facing north-northeast

Surveyed Resources

Resource Number:	521
Location or Address:	1720 Morris Street
City & County:	Corpus Christi, Nueces County
Resource Name and/or TxDOT Bridge Number:	
Property Type/Subtype:	DOMESTIC/Side gable
Building Form/Roof:	Rectangular/Side gable
Wall/Roof Materials:	Wood/Asphalt shingle
Architectural Style:	None
Construction Date:	c.1970
Description/Alterations:	One-over-one aluminum frame and multi-light windows, shed roof entry porch with square wood supports.
Previously Surveyed?:	Not Previously Surveyed
Alternatives:	Green, Orange, Red, Western
National Register Eligibility:	Not eligible



Facing north

Surveyed Resources

Resource Number:	521
Location or Address:	1720 Morris Street
City & County:	Corpus Christi, Nueces County
Resource Name and/or TxDOT Bridge Number:	
Property Type/Subtype:	DOMESTIC/Side gable
Building Form/Roof:	Rectangular/Side gable
Wall/Roof Materials:	Wood/Asphalt shingle
Architectural Style:	None
Construction Date:	c.1970
Description/Alterations:	One-over-one aluminum frame and multi-light windows, shed roof entry porch with square wood supports.
Previously Surveyed?:	Not Previously Surveyed
Alternatives:	Green, Orange, Red, Western
National Register Eligibility:	Not eligible



Facing northwest

Surveyed Resources

Resource Number:	522
Location or Address:	1716 Morris Avenue
City & County:	Corpus Christi, Nueces County
Resource Name and/or TxDOT Bridge Number:	
Property Type/Subtype:	DOMESTIC/Single family dwelling
Building Form/Roof:	T-plan/Intersecting gable
Wall/Roof Materials:	Asbestos siding and stucco/Asphalt shingle
Architectural Style:	None
Construction Date:	c.1940
Description/Alterations:	Replacement multi-light windows, replacement exterior material (stucco), shed roof front porch with replacement wood supports, altered window openings, two-over-two aluminum frame windows.
Previously Surveyed?:	Not Previously Surveyed
Alternatives:	Green, Orange, Red, Western
National Register Eligibility:	Not eligible



Facing north

Surveyed Resources

Resource Number:	522
Location or Address:	1716 Morris Avenue
City & County:	Corpus Christi, Nueces County
Resource Name and/or TxDOT Bridge Number:	
Property Type/Subtype:	DOMESTIC/Single family dwelling
Building Form/Roof:	T-plan/Intersecting gable
Wall/Roof Materials:	Asbestos siding and stucco/Asphalt shingle
Architectural Style:	None
Construction Date:	c.1940
Description/Alterations:	Replacement multi-light windows, replacement exterior material (stucco), shed roof front porch with replacement wood supports, altered window openings, two-over-two aluminum frame windows.
Previously Surveyed?:	Not Previously Surveyed
Alternatives:	Green, Orange, Red, Western
National Register Eligibility:	Not eligible



Facing northwest

Surveyed Resources

Resource Number:	523
Location or Address:	702 16th Street
City & County:	Corpus Christi, Nueces County
Resource Name and/or TxDOT Bridge Number:	
Property Type/Subtype:	DOMESTIC/Single family dwelling
Building Form/Roof:	Rectangular/Front gable
Wall/Roof Materials:	Wood/Asphalt shingle
Architectural Style:	None
Construction Date:	c.1930
Description/Alterations:	Exposed rafter tails, front gable porch with square wood porch supports, two-over-two aluminum frame windows.
Previously Surveyed?:	2007 Survey Number: 490
Alternatives:	Green, Orange, Red, Western
National Register Eligibility:	Not eligible



Facing east-northeast

Surveyed Resources

Resource Number:	523
Location or Address:	702 16th Street
City & County:	Corpus Christi, Nueces County
Resource Name and/or TxDOT Bridge Number:	
Property Type/Subtype:	DOMESTIC/Single family dwelling
Building Form/Roof:	Rectangular/Front gable
Wall/Roof Materials:	Wood/Asphalt shingle
Architectural Style:	None
Construction Date:	c.1930
Description/Alterations:	Exposed rafter tails, front gable porch with square wood porch supports, two-over-two aluminum frame windows.
Previously Surveyed?:	2007 Survey Number: 490
Alternatives:	Green, Orange, Red, Western
National Register Eligibility:	Not eligible



Facing southeast

Surveyed Resources

Resource Number:	524
Location or Address:	1801 Morris Avenue
City & County:	Corpus Christi, Nueces County
Resource Name and/or TxDOT Bridge Number:	
Property Type/Subtype:	DOMESTIC/Single family dwelling
Building Form/Roof:	Rectangular/Side gable
Wall/Roof Materials:	Wood composite/Asphalt shingle
Architectural Style:	None
Construction Date:	c.1960
Description/Alterations:	One-over-one replacement vinyl windows, replacement front door, side addition.
Previously Surveyed?:	Not Previously Surveyed
Alternatives:	Green, Orange, Red, Western
National Register Eligibility:	Not eligible



Facing southeast

Surveyed Resources

Resource Number:	524
Location or Address:	1801 Morris Avenue
City & County:	Corpus Christi, Nueces County
Resource Name and/or TxDOT Bridge Number:	
Property Type/Subtype:	DOMESTIC/Single family dwelling
Building Form/Roof:	Rectangular/Side gable
Wall/Roof Materials:	Wood composite/Asphalt shingle
Architectural Style:	None
Construction Date:	c.1960
Description/Alterations:	One-over-one replacement vinyl windows, replacement front door, side addition.
Previously Surveyed?:	Not Previously Surveyed
Alternatives:	Green, Orange, Red, Western
National Register Eligibility:	Not eligible



Facing southwest

Surveyed Resources

Resource Number:	525
Location or Address:	1729 Morris Avenue
City & County:	Corpus Christi, Nueces County
Resource Name and/or TxDOT Bridge Number:	
Property Type/Subtype:	DOMESTIC/Single family dwelling
Building Form/Roof:	Rectangular/Front gable
Wall/Roof Materials:	Wood composite/Asphalt shingle
Architectural Style:	None
Construction Date:	1940
Description/Alterations:	Replacement multi-light windows, front gable entry porch with square wood porch supports, exposed rafter tails. Detached non-historic-age carport on rear.
Previously Surveyed?:	2007 Survey Number: 496
Alternatives:	Green, Orange, Red, Western
National Register Eligibility:	Not eligible



Facing east-northeast

Surveyed Resources

Resource Number:	525
Location or Address:	1729 Morris Avenue
City & County:	Corpus Christi, Nueces County
Resource Name and/or TxDOT Bridge Number:	
Property Type/Subtype:	DOMESTIC/Single family dwelling
Building Form/Roof:	Rectangular/Front gable
Wall/Roof Materials:	Wood composite/Asphalt shingle
Architectural Style:	None
Construction Date:	1940
Description/Alterations:	Replacement multi-light windows, front gable entry porch with square wood porch supports, exposed rafter tails. Detached non-historic-age carport on rear.
Previously Surveyed?:	2007 Survey Number: 496
Alternatives:	Green, Orange, Red, Western
National Register Eligibility:	Not eligible



Facing southeast

Surveyed Resources

Resource Number:	525
Location or Address:	1729 Morris Avenue
City & County:	Corpus Christi, Nueces County
Resource Name and/or TxDOT Bridge Number:	
Property Type/Subtype:	DOMESTIC/Single family dwelling
Building Form/Roof:	Rectangular/Front gable
Wall/Roof Materials:	Wood composite/Asphalt shingle
Architectural Style:	None
Construction Date:	1940
Description/Alterations:	Replacement multi-light windows, front gable entry porch with square wood porch supports, exposed rafter tails. Detached non-historic-age carport on rear.
Previously Surveyed?:	2007 Survey Number: 496
Alternatives:	Green, Orange, Red, Western
National Register Eligibility:	Not eligible



Facing southeast

Surveyed Resources

Resource Number:	526
Location or Address:	708 18th Street
City & County:	Corpus Christi, Nueces County
Resource Name and/or TxDOT Bridge Number:	
Property Type/Subtype:	DOMESTIC/Single family dwelling
Building Form/Roof:	Rectangular/Side gable
Wall/Roof Materials:	Wood/Asphalt shingle
Architectural Style:	None
Construction Date:	c.1955
Description/Alterations:	Exposed rafter tails, two-over-two aluminum frame windows and multi-light replacement windows, shed roof porch on south elevation with non-historic-age access ramp.
Previously Surveyed?:	2007 Survey Number: 443
Alternatives:	Green, Orange, Red, Western
National Register Eligibility:	Not eligible



Facing east-northeast

Surveyed Resources

Resource Number:	526
Location or Address:	708 18th Street
City & County:	Corpus Christi, Nueces County
Resource Name and/or TxDOT Bridge Number:	
Property Type/Subtype:	DOMESTIC/Single family dwelling
Building Form/Roof:	Rectangular/Side gable
Wall/Roof Materials:	Wood/Asphalt shingle
Architectural Style:	None
Construction Date:	c.1955
Description/Alterations:	Exposed rafter tails, two-over-two aluminum frame windows and multi-light replacement windows, shed roof porch on south elevation with non-historic-age access ramp.
Previously Surveyed?:	2007 Survey Number: 443
Alternatives:	Green, Orange, Red, Western
National Register Eligibility:	Not eligible



Facing east

Surveyed Resources

Resource Number:	527a
Location or Address:	c.705 17th Street/Crosstown Access
City & County:	Corpus Christi, Nueces County
Resource Name and/or TxDOT Bridge Number:	
Property Type/Subtype:	DOMESTIC/Single family dwelling
Building Form/Roof:	Rectangular/Front gable
Wall/Roof Materials:	Wood composite/Asphalt shingle
Architectural Style:	None
Construction Date:	c.1940
Description/Alterations:	Shed metal roof front porch with square wood porch supports, one-over-one wood windows.
Previously Surveyed?:	2007 Survey Number: 441
Alternatives:	Green, Orange, Red, Western
National Register Eligibility:	Not eligible



Facing southwest

Surveyed Resources

Resource Number:	527a
Location or Address:	c.705 17th Street/Crosstown Access
City & County:	Corpus Christi, Nueces County
Resource Name and/or TxDOT Bridge Number:	
Property Type/Subtype:	DOMESTIC/Single family dwelling
Building Form/Roof:	Rectangular/Front gable
Wall/Roof Materials:	Wood composite/Asphalt shingle
Architectural Style:	None
Construction Date:	c.1940
Description/Alterations:	Shed metal roof front porch with square wood porch supports, one-over-one wood windows.
Previously Surveyed?:	2007 Survey Number: 441
Alternatives:	Green, Orange, Red, Western
National Register Eligibility:	Not eligible



Facing west

Surveyed Resources

Resource Number:	527b
Location or Address:	c.705 17th Street/Crosstown Access
City & County:	Corpus Christi, Nueces County
Resource Name and/or TxDOT Bridge Number:	
Property Type/Subtype:	DOMESTIC/Shed
Building Form/Roof:	Rectangular/Front gable
Wall/Roof Materials:	Wood composite/Asphalt shingle
Architectural Style:	None
Construction Date:	c.1940
Description/Alterations:	Detached shed. Obscured by fence and vegetation.
Previously Surveyed?:	Not Previously Surveyed
Alternatives:	Green, Orange, Red, Western
National Register Eligibility:	Not eligible



Facing southwest

Surveyed Resources

Resource Number:	528a
Location or Address:	710 15th Street
City & County:	Corpus Christi, Nueces County
Resource Name and/or TxDOT Bridge Number:	
Property Type/Subtype:	DOMESTIC/Single family dwelling
Building Form/Roof:	Rectangular/Side gable - clipped
Wall/Roof Materials:	Wood/Asphalt shingle
Architectural Style:	None
Construction Date:	c.1925
Description/Alterations:	Two stories, replacement front door on first story, multi-light replacement windows, not visible from 16th Street.
Previously Surveyed?:	2007 Survey Number: 489
Alternatives:	Green, Orange, Red, Western
National Register Eligibility:	Not eligible



Facing west (from 15th Street)

Surveyed Resources

Resource Number:	528b
Location or Address:	710 15th Street
City & County:	Corpus Christi, Nueces County
Resource Name and/or TxDOT Bridge Number:	
Property Type/Subtype:	DOMESTIC/Garage
Building Form/Roof:	Rectangular/Side gable - clipped
Wall/Roof Materials:	Wood/Asphalt shingle
Architectural Style:	None
Construction Date:	c.1935
Description/Alterations:	Detached garage.
Previously Surveyed?:	Not Previously Surveyed
Alternatives:	Green, Orange, Red, Western
National Register Eligibility:	Not eligible



Facing northeast

Surveyed Resources

Resource Number:	528c
Location or Address:	710 15th Street
City & County:	Corpus Christi, Nueces County
Resource Name and/or TxDOT Bridge Number:	
Property Type/Subtype:	DOMESTIC/Garage
Building Form/Roof:	Rectangular/Side gable - clipped
Wall/Roof Materials:	Wood/Asphalt shingle
Architectural Style:	None
Construction Date:	c.1925
Description/Alterations:	Second detached garage.
Previously Surveyed?:	Not Previously Surveyed
Alternatives:	Green, Orange, Red, Western
National Register Eligibility:	Not eligible



Facing northeast

Surveyed Resources

Resource Number:	529a
Location or Address:	711 17th Street/Crosstown Access
City & County:	Corpus Christi, Nueces County
Resource Name and/or TxDOT Bridge Number:	
Property Type/Subtype:	DOMESTIC/Single family dwelling
Building Form/Roof:	Rectangular/Cross gable
Wall/Roof Materials:	Wood/Asphalt shingle
Architectural Style:	None
Construction Date:	c.1955
Description/Alterations:	Entry porch with square wood supports, windows covered by shutters.
Previously Surveyed?:	2007 Survey Number: 442
Alternatives:	Green, Orange, Red, Western
National Register Eligibility:	Not eligible



Facing southwest

Surveyed Resources

Resource Number:	529a
Location or Address:	711 17th Street/Crosstown Access
City & County:	Corpus Christi, Nueces County
Resource Name and/or TxDOT Bridge Number:	
Property Type/Subtype:	DOMESTIC/Single family dwelling
Building Form/Roof:	Rectangular/Cross gable
Wall/Roof Materials:	Wood/Asphalt shingle
Architectural Style:	None
Construction Date:	c.1955
Description/Alterations:	Entry porch with square wood supports, windows covered by shutters.
Previously Surveyed?:	2007 Survey Number: 442
Alternatives:	Green, Orange, Red, Western
National Register Eligibility:	Not eligible



Facing west

Surveyed Resources

Resource Number:	529b
Location or Address:	711 17th Street/Crosstown Access
City & County:	Corpus Christi, Nueces County
Resource Name and/or TxDOT Bridge Number:	
Property Type/Subtype:	DOMESTIC/Single family dwelling
Building Form/Roof:	Rectangular/Front gable
Wall/Roof Materials:	Wood/Asphalt shingle
Architectural Style:	None
Construction Date:	c.1960
Description/Alterations:	Two-car detached garage.
Previously Surveyed?:	Not Previously Surveyed
Alternatives:	Green, Orange, Red, Western
National Register Eligibility:	Not eligible



Facing west

Surveyed Resources

Resource Number:	530
Location or Address:	714 18th Street
City & County:	Corpus Christi, Nueces County
Resource Name and/or TxDOT Bridge Number:	
Property Type/Subtype:	DOMESTIC/Single family dwelling
Building Form/Roof:	Rectangular/Hip
Wall/Roof Materials:	Wood composite/Asphalt shingle
Architectural Style:	None
Construction Date:	c.1940
Description/Alterations:	Cutaway porch, windows covered by shutters, wide overhanging eaves.
Previously Surveyed?:	2007 Survey Number: 444
Alternatives:	Green, Orange, Red, Western
National Register Eligibility:	Not eligible



Facing northeast

Surveyed Resources

Resource Number:	530
Location or Address:	714 18th Street
City & County:	Corpus Christi, Nueces County
Resource Name and/or TxDOT Bridge Number:	
Property Type/Subtype:	DOMESTIC/Single family dwelling
Building Form/Roof:	Rectangular/Hip
Wall/Roof Materials:	Wood composite/Asphalt shingle
Architectural Style:	None
Construction Date:	c.1940
Description/Alterations:	Cutaway porch, windows covered by shutters, wide overhanging eaves.
Previously Surveyed?:	2007 Survey Number: 444
Alternatives:	Green, Orange, Red, Western
National Register Eligibility:	Not eligible



Facing east

Surveyed Resources

Resource Number:	531a
Location or Address:	714 16th Street
City & County:	Corpus Christi, Nueces County
Resource Name and/or TxDOT Bridge Number:	
Property Type/Subtype:	DOMESTIC/Single family dwelling
Building Form/Roof:	Rectangular/Front gable
Wall/Roof Materials:	Wood and wood composite/Asphalt shingle
Architectural Style:	None
Construction Date:	c.1940
Description/Alterations:	Shed roof front porch with exposed rafter tails and square wood porch supports, replacement windows. Obscured by fencing.
Previously Surveyed?:	2007 Survey Number: 488
Alternatives:	Green, Orange, Red, Western
National Register Eligibility:	Not eligible



Facing northeast

Surveyed Resources

Resource Number:	531a
Location or Address:	714 16th Street
City & County:	Corpus Christi, Nueces County
Resource Name and/or TxDOT Bridge Number:	
Property Type/Subtype:	DOMESTIC/Single family dwelling
Building Form/Roof:	Rectangular/Front gable
Wall/Roof Materials:	Wood and wood composite/Asphalt shingle
Architectural Style:	None
Construction Date:	c.1940
Description/Alterations:	Shed roof front porch with exposed rafter tails and square wood porch supports, replacement windows. Obscured by fencing.
Previously Surveyed?:	2007 Survey Number: 488
Alternatives:	Green, Orange, Red, Western
National Register Eligibility:	Not eligible



Facing southeast

Surveyed Resources

Resource Number:	531b
Location or Address:	714 16th Street
City & County:	Corpus Christi, Nueces County
Resource Name and/or TxDOT Bridge Number:	
Property Type/Subtype:	DOMESTIC/Secondary dwelling
Building Form/Roof:	Rectangular/Hip
Wall/Roof Materials:	Wood composite/Asphalt shingle
Architectural Style:	None
Construction Date:	c.1940
Description/Alterations:	Shed roof front porch, obscured by fencing.
Previously Surveyed?:	Not Previously Surveyed
Alternatives:	Green, Orange, Red, Western
National Register Eligibility:	Not eligible



Facing east

Surveyed Resources

Resource Number:	531b
Location or Address:	714 16th Street
City & County:	Corpus Christi, Nueces County
Resource Name and/or TxDOT Bridge Number:	
Property Type/Subtype:	DOMESTIC/Secondary dwelling
Building Form/Roof:	Rectangular/Hip
Wall/Roof Materials:	Wood composite/Asphalt shingle
Architectural Style:	None
Construction Date:	c.1940
Description/Alterations:	Shed roof front porch, obscured by fencing.
Previously Surveyed?:	Not Previously Surveyed
Alternatives:	Green, Orange, Red, Western
National Register Eligibility:	Not eligible



Facing east-northeast

Surveyed Resources

Resource Number:	531c
Location or Address:	714 16th Street
City & County:	Corpus Christi, Nueces County
Resource Name and/or TxDOT Bridge Number:	
Property Type/Subtype:	DOMESTIC/Secondary dwelling
Building Form/Roof:	Rectangular/Front gable
Wall/Roof Materials:	Wood composite/Asphalt shingle
Architectural Style:	None
Construction Date:	c.1940
Description/Alterations:	Exposed rafter tails, obscured by fencing and other buildings.
Previously Surveyed?:	Not Previously Surveyed
Alternatives:	Green, Orange, Red, Western
National Register Eligibility:	Not eligible



Facing east-northeast

Surveyed Resources

Resource Number:	532a
Location or Address:	719 15th Street
City & County:	Corpus Christi, Nueces County
Resource Name and/or TxDOT Bridge Number:	
Property Type/Subtype:	DOMESTIC/Single family dwelling
Building Form/Roof:	Rectangular/Side gable
Wall/Roof Materials:	Asbestos siding/Asphalt shingle
Architectural Style:	None
Construction Date:	c.1940
Description/Alterations:	One-over-one windows, shed roof entry awning.
Previously Surveyed?:	2007 Survey Number: 497
Alternatives:	Green, Orange, Red, Western
National Register Eligibility:	Not eligible



Facing northwest

Surveyed Resources

Resource Number:	532a
Location or Address:	719 15th Street
City & County:	Corpus Christi, Nueces County
Resource Name and/or TxDOT Bridge Number:	
Property Type/Subtype:	DOMESTIC/Single family dwelling
Building Form/Roof:	Rectangular/Side gable
Wall/Roof Materials:	Asbestos siding/Asphalt shingle
Architectural Style:	None
Construction Date:	c.1940
Description/Alterations:	One-over-one windows, shed roof entry awning.
Previously Surveyed?:	2007 Survey Number: 497
Alternatives:	Green, Orange, Red, Western
National Register Eligibility:	Not eligible



Facing southwest

Surveyed Resources

Resource Number:	532b
Location or Address:	719 15th Street
City & County:	Corpus Christi, Nueces County
Resource Name and/or TxDOT Bridge Number:	
Property Type/Subtype:	DOMESTIC/Shed
Building Form/Roof:	Rectangular/Side gable
Wall/Roof Materials:	Wood/Asphalt shingle
Architectural Style:	None
Construction Date:	c.1940
Description/Alterations:	Detached shed, replacement door on east elevation.
Previously Surveyed?:	Not Previously Surveyed
Alternatives:	Green, Orange, Red, Western
National Register Eligibility:	Not eligible



Facing west (Courtesy of Google Maps)

Surveyed Resources

Resource Number:	533
Location or Address:	718 16th Street
City & County:	Corpus Christi, Nueces County
Resource Name and/or TxDOT Bridge Number:	
Property Type/Subtype:	DOMESTIC/Single family dwelling
Building Form/Roof:	Rectangular/Hip
Wall/Roof Materials:	Wood and wood composite/Asphalt shingle
Architectural Style:	None
Construction Date:	c.1970
Description/Alterations:	Two stories, exterior stairs on front elevation, front porch on first story under balcony, replacement windows.
Previously Surveyed?:	2007 Survey Number: 487
Alternatives:	Green, Orange, Red, Western
National Register Eligibility:	Not eligible



Facing northeast

Surveyed Resources

Resource Number:	533
Location or Address:	718 16th Street
City & County:	Corpus Christi, Nueces County
Resource Name and/or TxDOT Bridge Number:	
Property Type/Subtype:	DOMESTIC/Single family dwelling
Building Form/Roof:	Rectangular/Hip
Wall/Roof Materials:	Wood and wood composite/Asphalt shingle
Architectural Style:	None
Construction Date:	c.1970
Description/Alterations:	Two stories, exterior stairs on front elevation, front porch on first story under balcony, replacement windows.
Previously Surveyed?:	2007 Survey Number: 487
Alternatives:	Green, Orange, Red, Western
National Register Eligibility:	Not eligible



Facing southeast

Surveyed Resources

Resource Number:	534a
Location or Address:	2010 Coleman Avenue
City & County:	Corpus Christi, Nueces County
Resource Name and/or TxDOT Bridge Number:	
Property Type/Subtype:	DOMESTIC/Single family dwelling
Building Form/Roof:	Rectangular/Hip
Wall/Roof Materials:	Stucco/Asphalt shingle
Architectural Style:	None
Construction Date:	c.1940
Description/Alterations:	Two stories, exposed rafter tails, entrance on north elevation, windows covered with shutters, attached rear shed roof addition, side shed roof porch with wood supports.
Previously Surveyed?:	2007 Survey Number: 445
Alternatives:	Green, Orange, Red, Western
National Register Eligibility:	Not eligible



Facing northeast

Surveyed Resources

Resource Number:	534a
Location or Address:	2010 Coleman Avenue
City & County:	Corpus Christi, Nueces County
Resource Name and/or TxDOT Bridge Number:	
Property Type/Subtype:	DOMESTIC/Single family dwelling
Building Form/Roof:	Rectangular/Hip
Wall/Roof Materials:	Stucco/Asphalt shingle
Architectural Style:	None
Construction Date:	c.1940
Description/Alterations:	Two stories, exposed rafter tails, entrance on north elevation, windows covered with shutters, attached rear shed roof addition, side shed roof porch with wood supports.
Previously Surveyed?:	2007 Survey Number: 445
Alternatives:	Green, Orange, Red, Western
National Register Eligibility:	Not eligible



Facing northwest

Surveyed Resources

Resource Number:	534a
Location or Address:	2010 Coleman Avenue
City & County:	Corpus Christi, Nueces County
Resource Name and/or TxDOT Bridge Number:	
Property Type/Subtype:	DOMESTIC/Single family dwelling
Building Form/Roof:	Rectangular/Hip
Wall/Roof Materials:	Stucco/Asphalt shingle
Architectural Style:	None
Construction Date:	c.1940
Description/Alterations:	Two stories, exposed rafter tails, entrance on north elevation, windows covered with shutters, attached rear shed roof addition, side shed roof porch with wood supports.
Previously Surveyed?:	2007 Survey Number: 445
Alternatives:	Green, Orange, Red, Western
National Register Eligibility:	Not eligible



Facing southeast

Surveyed Resources

Resource Number:	534b
Location or Address:	2010 Coleman Avenue
City & County:	Corpus Christi, Nueces County
Resource Name and/or TxDOT Bridge Number:	
Property Type/Subtype:	DOMESTIC/Shed
Building Form/Roof:	Rectangular/Front gable
Wall/Roof Materials:	Wood/Asphalt shingle
Architectural Style:	None
Construction Date:	c.1940
Description/Alterations:	Detached shed on north side of residence, exposed rafter tails, entrances on north and west elevations.
Previously Surveyed?:	Not Previously Surveyed
Alternatives:	Green, Orange, Red, Western
National Register Eligibility:	Not eligible



Facing east

Surveyed Resources

Resource Number:	535
Location or Address:	721 15th Street
City & County:	Corpus Christi, Nueces County
Resource Name and/or TxDOT Bridge Number:	
Property Type/Subtype:	DOMESTIC/Single family dwelling
Building Form/Roof:	Rectangular/Hip
Wall/Roof Materials:	Wood composite/Asphalt shingle
Architectural Style:	None
Construction Date:	c.1935
Description/Alterations:	Cutaway front porch, exposed rafter tails, replacement multi-light windows.
Previously Surveyed?:	2007 Survey Number: 498
Alternatives:	Green, Orange, Red, Western
National Register Eligibility:	Not eligible



Facing northwest

Surveyed Resources

Resource Number:	535
Location or Address:	721 15th Street
City & County:	Corpus Christi, Nueces County
Resource Name and/or TxDOT Bridge Number:	
Property Type/Subtype:	DOMESTIC/Single family dwelling
Building Form/Roof:	Rectangular/Hip
Wall/Roof Materials:	Wood composite/Asphalt shingle
Architectural Style:	None
Construction Date:	c.1935
Description/Alterations:	Cutaway front porch, exposed rafter tails, replacement multi-light windows.
Previously Surveyed?:	2007 Survey Number: 498
Alternatives:	Green, Orange, Red, Western
National Register Eligibility:	Not eligible



Facing southwest

Surveyed Resources

Resource Number:	536a
Location or Address:	1812 Coleman Avenue
City & County:	Corpus Christi, Nueces County
Resource Name and/or TxDOT Bridge Number:	
Property Type/Subtype:	DOMESTIC/Single family dwelling
Building Form/Roof:	Complex/Front gable
Wall/Roof Materials:	Stucco/Asphalt shingle
Architectural Style:	None
Construction Date:	c.1965
Description/Alterations:	Two-over-two windows, front gable entry porch with round columns.
Previously Surveyed?:	Not Previously Surveyed
Alternatives:	Green, Orange, Red, Western
National Register Eligibility:	Not eligible



Facing northwest

Surveyed Resources

Resource Number:	536a
Location or Address:	1812 Coleman Avenue
City & County:	Corpus Christi, Nueces County
Resource Name and/or TxDOT Bridge Number:	
Property Type/Subtype:	DOMESTIC/Single family dwelling
Building Form/Roof:	Complex/Front gable
Wall/Roof Materials:	Stucco/Asphalt shingle
Architectural Style:	None
Construction Date:	c.1965
Description/Alterations:	Two-over-two windows, front gable entry porch with round columns.
Previously Surveyed?:	Not Previously Surveyed
Alternatives:	Green, Orange, Red, Western
National Register Eligibility:	Not eligible



Facing northeast

Surveyed Resources

Resource Number:	536b
Location or Address:	1812 Coleman Avenue
City & County:	Corpus Christi, Nueces County
Resource Name and/or TxDOT Bridge Number:	
Property Type/Subtype:	DOMESTIC/Shed
Building Form/Roof:	Rectangular/Front gable
Wall/Roof Materials:	Metal/Metal
Architectural Style:	None
Construction Date:	c.2000
Description/Alterations:	Detached garage on east elevation.
Previously Surveyed?:	Not Previously Surveyed
Alternatives:	Green, Orange, Red, Western
National Register Eligibility:	Not eligible



Facing northeast (Courtesy of Google Maps)

Surveyed Resources

Resource Number:	537
Location or Address:	2023 Coleman Avenue
City & County:	Corpus Christi, Nueces County
Resource Name and/or TxDOT Bridge Number:	
Property Type/Subtype:	DOMESTIC/Single family dwelling
Building Form/Roof:	L-plan/Front gable
Wall/Roof Materials:	Wood/Asphalt shingle
Architectural Style:	None
Construction Date:	c.1935
Description/Alterations:	Front gable entry porch with square wood porch supports, one-over-one windows, shed roof rear addition with four-over-four windows. Moved to this location c.1980.
Previously Surveyed?:	Not Previously Surveyed
Alternatives:	Green, Orange, Red, Western
National Register Eligibility:	Not eligible



Facing southeast

Surveyed Resources

Resource Number:	537
Location or Address:	2023 Coleman Avenue
City & County:	Corpus Christi, Nueces County
Resource Name and/or TxDOT Bridge Number:	
Property Type/Subtype:	DOMESTIC/Single family dwelling
Building Form/Roof:	L-plan/Front gable
Wall/Roof Materials:	Wood/Asphalt shingle
Architectural Style:	None
Construction Date:	c.1935
Description/Alterations:	Front gable entry porch with square wood porch supports, one-over-one windows, shed roof rear addition with four-over-four windows. Moved to this location c.1980.
Previously Surveyed?:	Not Previously Surveyed
Alternatives:	Green, Orange, Red, Western
National Register Eligibility:	Not eligible



Facing southwest

Surveyed Resources

Resource Number:	538
Location or Address:	2021 Coleman Avenue
City & County:	Corpus Christi, Nueces County
Resource Name and/or TxDOT Bridge Number:	
Property Type/Subtype:	DOMESTIC/Single family dwelling
Building Form/Roof:	L-plan/Front gable
Wall/Roof Materials:	Wood/Asphalt shingle
Architectural Style:	None
Construction Date:	c.1935
Description/Alterations:	Shed roof entry porch with square wood porch supports, one-over-one windows, exposed rafter tails, shed roof rear addition with four-over-four windows. Moved to this location by c.1960.
Previously Surveyed?:	2007 Survey Number: 446
Alternatives:	Green, Orange, Red, Western
National Register Eligibility:	Not eligible



Facing southeast

Surveyed Resources

Resource Number:	538
Location or Address:	2021 Coleman Avenue
City & County:	Corpus Christi, Nueces County
Resource Name and/or TxDOT Bridge Number:	
Property Type/Subtype:	DOMESTIC/Single family dwelling
Building Form/Roof:	L-plan/Front gable
Wall/Roof Materials:	Wood/Asphalt shingle
Architectural Style:	None
Construction Date:	c.1935
Description/Alterations:	Shed roof entry porch with square wood porch supports, one-over-one windows, exposed rafter tails, shed roof rear addition with four-over-four windows. Moved to this location by c.1960.
Previously Surveyed?:	2007 Survey Number: 446
Alternatives:	Green, Orange, Red, Western
National Register Eligibility:	Not eligible



Facing south-southwest

Surveyed Resources

Resource Number:	539
Location or Address:	2019 Coleman Avenue
City & County:	Corpus Christi, Nueces County
Resource Name and/or TxDOT Bridge Number:	
Property Type/Subtype:	DOMESTIC/Single family dwelling
Building Form/Roof:	L-plan/Front gable
Wall/Roof Materials:	Wood/Asphalt shingle
Architectural Style:	None
Construction Date:	c.1935
Description/Alterations:	Front gable entry awning with knee bracing, one-over-one windows, exposed rafter tails, shed roof rear addition.
Previously Surveyed?:	2007 Survey Number: 447
Alternatives:	Green, Orange, Red, Western
National Register Eligibility:	Not eligible



Facing southeast

Surveyed Resources

Resource Number:	539
Location or Address:	2019 Coleman Avenue
City & County:	Corpus Christi, Nueces County
Resource Name and/or TxDOT Bridge Number:	
Property Type/Subtype:	DOMESTIC/Single family dwelling
Building Form/Roof:	L-plan/Front gable
Wall/Roof Materials:	Wood/Asphalt shingle
Architectural Style:	None
Construction Date:	c.1935
Description/Alterations:	Front gable entry awning with knee bracing, one-over-one windows, exposed rafter tails, shed roof rear addition.
Previously Surveyed?:	2007 Survey Number: 447
Alternatives:	Green, Orange, Red, Western
National Register Eligibility:	Not eligible



Facing southwest

Surveyed Resources

Resource Number:	540
Location or Address:	802 16th Street
City & County:	Corpus Christi, Nueces County
Resource Name and/or TxDOT Bridge Number:	
Property Type/Subtype:	DOMESTIC/Single family dwelling
Building Form/Roof:	Rectangular/Front gable
Wall/Roof Materials:	Wood/Asphalt shingle
Architectural Style:	None
Construction Date:	c.1960
Description/Alterations:	Front gable entry porch with knee bracing, exposed rafter tails, replacement multi-light windows.
Previously Surveyed?:	Not Previously Surveyed
Alternatives:	Green, Orange, Red, Western
National Register Eligibility:	Not eligible



Facing northeast

Surveyed Resources

Resource Number:	540
Location or Address:	802 16th Street
City & County:	Corpus Christi, Nueces County
Resource Name and/or TxDOT Bridge Number:	
Property Type/Subtype:	DOMESTIC/Single family dwelling
Building Form/Roof:	Rectangular/Front gable
Wall/Roof Materials:	Wood/Asphalt shingle
Architectural Style:	None
Construction Date:	c.1960
Description/Alterations:	Front gable entry porch with knee bracing, exposed rafter tails, replacement multi-light windows.
Previously Surveyed?:	Not Previously Surveyed
Alternatives:	Green, Orange, Red, Western
National Register Eligibility:	Not eligible



Facing southeast

Surveyed Resources

Resource Number:	541
Location or Address:	1809 Coleman Avenue
City & County:	Corpus Christi, Nueces County
Resource Name and/or TxDOT Bridge Number:	
Property Type/Subtype:	DOMESTIC/Single family dwelling
Building Form/Roof:	Rectangular/Side gable
Wall/Roof Materials:	Wood/Asphalt shingle
Architectural Style:	None
Construction Date:	c.1960
Description/Alterations:	Shed roof entry porches on north and east elevations, exposed rafter tails, replacement windows.
Previously Surveyed?:	Not Previously Surveyed
Alternatives:	Green, Orange, Red, Western
National Register Eligibility:	Not eligible



Facing southwest

Surveyed Resources

Resource Number:	541
Location or Address:	1809 Coleman Avenue
City & County:	Corpus Christi, Nueces County
Resource Name and/or TxDOT Bridge Number:	
Property Type/Subtype:	DOMESTIC/Single family dwelling
Building Form/Roof:	Rectangular/Side gable
Wall/Roof Materials:	Wood/Asphalt shingle
Architectural Style:	None
Construction Date:	c.1960
Description/Alterations:	Shed roof entry porches on north and east elevations, exposed rafter tails, replacement windows.
Previously Surveyed?:	Not Previously Surveyed
Alternatives:	Green, Orange, Red, Western
National Register Eligibility:	Not eligible



Facing southeast

Surveyed Resources

Resource Number:	542
Location or Address:	1803 Coleman Avenue
City & County:	Corpus Christi, Nueces County
Resource Name and/or TxDOT Bridge Number:	
Property Type/Subtype:	DOMESTIC/Single family dwelling
Building Form/Roof:	Rectangular/Pyramidal
Wall/Roof Materials:	Wood/Asphalt shingle
Architectural Style:	None
Construction Date:	c.1930
Description/Alterations:	Two-over-two aluminum frame windows, shed roof entry porch with wood supports, exposed rafter tails.
Previously Surveyed?:	Not Previously Surveyed
Alternatives:	Green, Orange, Red, Western
National Register Eligibility:	Not eligible



Facing southwest

Surveyed Resources

Resource Number:	542
Location or Address:	1803 Coleman Avenue
City & County:	Corpus Christi, Nueces County
Resource Name and/or TxDOT Bridge Number:	
Property Type/Subtype:	DOMESTIC/Single family dwelling
Building Form/Roof:	Rectangular/Pyramidal
Wall/Roof Materials:	Wood/Asphalt shingle
Architectural Style:	None
Construction Date:	c.1930
Description/Alterations:	Two-over-two aluminum frame windows, shed roof entry porch with wood supports, exposed rafter tails.
Previously Surveyed?:	Not Previously Surveyed
Alternatives:	Green, Orange, Red, Western
National Register Eligibility:	Not eligible



Facing southeast

Surveyed Resources

Resource Number:	543
Location or Address:	1801 Coleman Avenue
City & County:	Corpus Christi, Nueces County
Resource Name and/or TxDOT Bridge Number:	
Property Type/Subtype:	DOMESTIC/Single family dwelling
Building Form/Roof:	Rectangular/Pyramidal
Wall/Roof Materials:	Wood/Asphalt shingle
Architectural Style:	None
Construction Date:	c.1930
Description/Alterations:	Two-over-two aluminum frame windows and four-over-four wood windows, shed roof entry porch with wood supports, exposed rafter tails.
Previously Surveyed?:	Not Previously Surveyed
Alternatives:	Green, Orange, Red, Western
National Register Eligibility:	Not eligible



Facing southwest

Surveyed Resources

Resource Number:	543
Location or Address:	1801 Coleman Avenue
City & County:	Corpus Christi, Nueces County
Resource Name and/or TxDOT Bridge Number:	
Property Type/Subtype:	DOMESTIC/Single family dwelling
Building Form/Roof:	Rectangular/Pyramidal
Wall/Roof Materials:	Wood/Asphalt shingle
Architectural Style:	None
Construction Date:	c.1930
Description/Alterations:	Two-over-two aluminum frame windows and four-over-four wood windows, shed roof entry porch with wood supports, exposed rafter tails.
Previously Surveyed?:	Not Previously Surveyed
Alternatives:	Green, Orange, Red, Western
National Register Eligibility:	Not eligible



Facing southeast

Surveyed Resources

Resource Number:	544a
Location or Address:	806 16th Street
City & County:	Corpus Christi, Nueces County
Resource Name and/or TxDOT Bridge Number:	
Property Type/Subtype:	DOMESTIC/Single family dwelling
Building Form/Roof:	Rectangular/Front gable
Wall/Roof Materials:	Wood/Asphalt shingle
Architectural Style:	None
Construction Date:	c.1960
Description/Alterations:	Shed roof front porch with square wood post supports, exposed rafter tails, boarded windows, attached shed roof carport on north elevation.
Previously Surveyed?:	Not Previously Surveyed
Alternatives:	Green, Orange, Red, Western
National Register Eligibility:	Not eligible



Facing northeast

Surveyed Resources

Resource Number:	544a
Location or Address:	806 16th Street
City & County:	Corpus Christi, Nueces County
Resource Name and/or TxDOT Bridge Number:	
Property Type/Subtype:	DOMESTIC/Single family dwelling
Building Form/Roof:	Rectangular/Front gable
Wall/Roof Materials:	Wood/Asphalt shingle
Architectural Style:	None
Construction Date:	c.1960
Description/Alterations:	Shed roof front porch with square wood post supports, exposed rafter tails, boarded windows, attached shed roof carport on north elevation.
Previously Surveyed?:	Not Previously Surveyed
Alternatives:	Green, Orange, Red, Western
National Register Eligibility:	Not eligible



Facing southeast

Surveyed Resources

Resource Number:	544b
Location or Address:	806 16th Street
City & County:	Corpus Christi, Nueces County
Resource Name and/or TxDOT Bridge Number:	
Property Type/Subtype:	DOMESTIC/Shed
Building Form/Roof:	Rectangular/Shed
Wall/Roof Materials:	Wood/Asphalt shingle
Architectural Style:	None
Construction Date:	c.1960
Description/Alterations:	Detached shed building.
Previously Surveyed?:	Not Previously Surveyed
Alternatives:	Green, Orange, Red, Western
National Register Eligibility:	Not eligible



Facing east

Surveyed Resources

Resource Number:	545a
Location or Address:	807 15th Street
City & County:	Corpus Christi, Nueces County
Resource Name and/or TxDOT Bridge Number:	
Property Type/Subtype:	DOMESTIC/Single family dwelling
Building Form/Roof:	Rectangular/Front gable
Wall/Roof Materials:	Asbestos siding/Asphalt shingle
Architectural Style:	None
Construction Date:	c.1935
Description/Alterations:	Cutaway front porch with metal porch supports, one-over-one windows, multiple entrances.
Previously Surveyed?:	Not Previously Surveyed
Alternatives:	Green, Orange, Red, Western
National Register Eligibility:	Not eligible



Facing northwest

Surveyed Resources

Resource Number:	545a
Location or Address:	807 15th Street
City & County:	Corpus Christi, Nueces County
Resource Name and/or TxDOT Bridge Number:	
Property Type/Subtype:	DOMESTIC/Single family dwelling
Building Form/Roof:	Rectangular/Front gable
Wall/Roof Materials:	Asbestos siding/Asphalt shingle
Architectural Style:	None
Construction Date:	c.1935
Description/Alterations:	Cutaway front porch with metal porch supports, one-over-one windows, multiple entrances.
Previously Surveyed?:	Not Previously Surveyed
Alternatives:	Green, Orange, Red, Western
National Register Eligibility:	Not eligible



Facing southwest

Surveyed Resources

Resource Number:	545b
Location or Address:	807 15th Street
City & County:	Corpus Christi, Nueces County
Resource Name and/or TxDOT Bridge Number:	
Property Type/Subtype:	DOMESTIC/Secondary dwelling
Building Form/Roof:	Rectangular/Front gable
Wall/Roof Materials:	Asbestos siding/Asphalt shingle
Architectural Style:	None
Construction Date:	c.1935
Description/Alterations:	Shed roof awning with wood shingles, altered openings, replacement windows and doors.
Previously Surveyed?:	Not Previously Surveyed
Alternatives:	Green, Orange, Red, Western
National Register Eligibility:	Not eligible



Facing northwest

Surveyed Resources

Resource Number:	546a
Location or Address:	810 16th Street
City & County:	Corpus Christi, Nueces County
Resource Name and/or TxDOT Bridge Number:	
Property Type/Subtype:	DOMESTIC/Single family dwelling
Building Form/Roof:	Rectangular/Side gable
Wall/Roof Materials:	Wood/Asphalt shingle
Architectural Style:	None
Construction Date:	c.1960
Description/Alterations:	Two-over-two aluminum frame windows, shed roof front porch with square wood porch supports, exposed rafter tails.
Previously Surveyed?:	2007 Survey Number: 483
Alternatives:	Green, Orange, Red, Western
National Register Eligibility:	Not eligible



Facing northeast

Surveyed Resources

Resource Number:	546a
Location or Address:	810 16th Street
City & County:	Corpus Christi, Nueces County
Resource Name and/or TxDOT Bridge Number:	
Property Type/Subtype:	DOMESTIC/Single family dwelling
Building Form/Roof:	Rectangular/Side gable
Wall/Roof Materials:	Wood/Asphalt shingle
Architectural Style:	None
Construction Date:	c.1960
Description/Alterations:	Two-over-two aluminum frame windows, shed roof front porch with square wood porch supports, exposed rafter tails.
Previously Surveyed?:	2007 Survey Number: 483
Alternatives:	Green, Orange, Red, Western
National Register Eligibility:	Not eligible



Facing southeast

Surveyed Resources

Resource Number:	546b
Location or Address:	810 16th Street
City & County:	Corpus Christi, Nueces County
Resource Name and/or TxDOT Bridge Number:	
Property Type/Subtype:	DOMESTIC/Shed
Building Form/Roof:	Rectangular/Unknown
Wall/Roof Materials:	Wood/Asphalt shingle
Architectural Style:	None
Construction Date:	c.1990
Description/Alterations:	Detached shed building. Unable to see from right-of-way.
Previously Surveyed?:	Not Previously Surveyed
Alternatives:	Green, Orange, Red, Western
National Register Eligibility:	Not eligible



Facing east

Surveyed Resources

Resource Number:	547
Location or Address:	808 18th Street
City & County:	Corpus Christi, Nueces County
Resource Name and/or TxDOT Bridge Number:	
Property Type/Subtype:	DOMESTIC/Single family dwelling
Building Form/Roof:	Rectangular/Front gable
Wall/Roof Materials:	Wood composite/Asphalt shingle
Architectural Style:	None
Construction Date:	c.1940
Description/Alterations:	One-over-one aluminum frame windows, front gable projecting entry bay, overhanging eaves, replacement exterior materials.
Previously Surveyed?:	2007 Survey Number: 470
Alternatives:	Green, Orange, Red, Western
National Register Eligibility:	Not eligible



Facing northeast

Surveyed Resources

Resource Number:	547
Location or Address:	808 18th Street
City & County:	Corpus Christi, Nueces County
Resource Name and/or TxDOT Bridge Number:	
Property Type/Subtype:	DOMESTIC/Single family dwelling
Building Form/Roof:	Rectangular/Front gable
Wall/Roof Materials:	Wood composite/Asphalt shingle
Architectural Style:	None
Construction Date:	c.1940
Description/Alterations:	One-over-one aluminum frame windows, front gable projecting entry bay, overhanging eaves, replacement exterior materials.
Previously Surveyed?:	2007 Survey Number: 470
Alternatives:	Green, Orange, Red, Western
National Register Eligibility:	Not eligible



Facing east

Surveyed Resources

Resource Number:	548
Location or Address:	814 16th Street
City & County:	Corpus Christi, Nueces County
Resource Name and/or TxDOT Bridge Number:	
Property Type/Subtype:	DOMESTIC/Single family dwelling
Building Form/Roof:	Rectangular/Front gable
Wall/Roof Materials:	Wood/Asphalt shingle
Architectural Style:	None
Construction Date:	c.1960
Description/Alterations:	Front gable entry porch with square wood supports, exposed rafter tails, two-over-two aluminum frame windows.
Previously Surveyed?:	2007 Survey Number: 482
Alternatives:	Green, Orange, Red, Western
National Register Eligibility:	Not eligible



Facing northeast

Surveyed Resources

Resource Number:	548
Location or Address:	814 16th Street
City & County:	Corpus Christi, Nueces County
Resource Name and/or TxDOT Bridge Number:	
Property Type/Subtype:	DOMESTIC/Single family dwelling
Building Form/Roof:	Rectangular/Front gable
Wall/Roof Materials:	Wood/Asphalt shingle
Architectural Style:	None
Construction Date:	c.1960
Description/Alterations:	Front gable entry porch with square wood supports, exposed rafter tails, two-over-two aluminum frame windows.
Previously Surveyed?:	2007 Survey Number: 482
Alternatives:	Green, Orange, Red, Western
National Register Eligibility:	Not eligible



Facing southeast

Surveyed Resources

Resource Number:	549
Location or Address:	902 18th Street
City & County:	Corpus Christi, Nueces County
Resource Name and/or TxDOT Bridge Number:	
Property Type/Subtype:	DOMESTIC/Multiple family dwelling
Building Form/Roof:	Rectangular/Hip
Wall/Roof Materials:	Wood composite/Asphalt shingle
Architectural Style:	None
Construction Date:	c.1955
Description/Alterations:	Two stories, multiple entrances, one-over-one and multi-light replacement windows, exterior stairs with second floor balcony.
Previously Surveyed?:	Not Previously Surveyed
Alternatives:	Green, Orange, Red, Western
National Register Eligibility:	Not eligible



Facing northeast

Surveyed Resources

Resource Number:	549
Location or Address:	902 18th Street
City & County:	Corpus Christi, Nueces County
Resource Name and/or TxDOT Bridge Number:	
Property Type/Subtype:	DOMESTIC/Multiple family dwelling
Building Form/Roof:	Rectangular/Hip
Wall/Roof Materials:	Wood composite/Asphalt shingle
Architectural Style:	None
Construction Date:	c.1955
Description/Alterations:	Two stories, multiple entrances, one-over-one and multi-light replacement windows, exterior stairs with second floor balcony.
Previously Surveyed?:	Not Previously Surveyed
Alternatives:	Green, Orange, Red, Western
National Register Eligibility:	Not eligible



Facing east

Surveyed Resources

Resource Number:	550
Location or Address:	809 17th Street/Crosstown Access
City & County:	Corpus Christi, Nueces County
Resource Name and/or TxDOT Bridge Number:	
Property Type/Subtype:	DOMESTIC/Single family dwelling
Building Form/Roof:	Rectangular/Hip
Wall/Roof Materials:	Wood/Asphalt shingle
Architectural Style:	None
Construction Date:	c.1965
Description/Alterations:	Hip roof entry porch with wood supports, replacement multi-light windows, attached carport on south elevation.
Previously Surveyed?:	2007 Survey Number: 448
Alternatives:	Green, Orange, Red, Western
National Register Eligibility:	Not eligible



Facing southwest

Surveyed Resources

Resource Number:	550
Location or Address:	809 17th Street/Crosstown Access
City & County:	Corpus Christi, Nueces County
Resource Name and/or TxDOT Bridge Number:	
Property Type/Subtype:	DOMESTIC/Single family dwelling
Building Form/Roof:	Rectangular/Hip
Wall/Roof Materials:	Wood/Asphalt shingle
Architectural Style:	None
Construction Date:	c.1965
Description/Alterations:	Hip roof entry porch with wood supports, replacement multi-light windows, attached carport on south elevation.
Previously Surveyed?:	2007 Survey Number: 448
Alternatives:	Green, Orange, Red, Western
National Register Eligibility:	Not eligible



Facing northwest

Surveyed Resources

Resource Number:	551
Location or Address:	818 16th Street
City & County:	Corpus Christi, Nueces County
Resource Name and/or TxDOT Bridge Number:	
Property Type/Subtype:	DOMESTIC/Single family dwelling
Building Form/Roof:	Rectangular/Side gable
Wall/Roof Materials:	Stucco/Asphalt shingle
Architectural Style:	None
Construction Date:	c.1940
Description/Alterations:	View obscured by fence, side-by-side sliding windows.
Previously Surveyed?:	Not Previously Surveyed
Alternatives:	Green, Orange, Red, Western
National Register Eligibility:	Not eligible



Facing east

Surveyed Resources

Resource Number:	552
Location or Address:	c.906 18th Street
City & County:	Corpus Christi, Nueces County
Resource Name and/or TxDOT Bridge Number:	
Property Type/Subtype:	DOMESTIC/Single family dwelling
Building Form/Roof:	Rectangular/Hip
Wall/Roof Materials:	Wood/Asphalt shingle
Architectural Style:	None
Construction Date:	c.1955
Description/Alterations:	Cutaway front porch with metal porch supports, windows covered by shutters, attached shed roof one-car garage.
Previously Surveyed?:	2007 Survey Number: 469
Alternatives:	Green, Orange, Red, Western
National Register Eligibility:	Not eligible



Facing east

Surveyed Resources

Resource Number:	552
Location or Address:	c.906 18th Street
City & County:	Corpus Christi, Nueces County
Resource Name and/or TxDOT Bridge Number:	
Property Type/Subtype:	DOMESTIC/Single family dwelling
Building Form/Roof:	Rectangular/Hip
Wall/Roof Materials:	Wood/Asphalt shingle
Architectural Style:	None
Construction Date:	c.1955
Description/Alterations:	Cutaway front porch with metal porch supports, windows covered by shutters, attached shed roof one-car garage.
Previously Surveyed?:	2007 Survey Number: 469
Alternatives:	Green, Orange, Red, Western
National Register Eligibility:	Not eligible



Facing east

Surveyed Resources

Resource Number:	553
Location or Address:	822 16th Street
City & County:	Corpus Christi, Nueces County
Resource Name and/or TxDOT Bridge Number:	
Property Type/Subtype:	DOMESTIC/Single family dwelling
Building Form/Roof:	Rectangular/Front gable
Wall/Roof Materials:	Wood/Asphalt shingle
Architectural Style:	None
Construction Date:	c.1930
Description/Alterations:	Front gable entry awning with knee bracing, one-over-one windows, exposed rafter tails.
Previously Surveyed?:	2007 Survey Number: 481
Alternatives:	Green, Orange, Red, Western
National Register Eligibility:	Not eligible



Facing northeast

Surveyed Resources

Resource Number:	553
Location or Address:	822 16th Street
City & County:	Corpus Christi, Nueces County
Resource Name and/or TxDOT Bridge Number:	
Property Type/Subtype:	DOMESTIC/Single family dwelling
Building Form/Roof:	Rectangular/Front gable
Wall/Roof Materials:	Wood/Asphalt shingle
Architectural Style:	None
Construction Date:	c.1930
Description/Alterations:	Front gable entry awning with knee bracing, one-over-one windows, exposed rafter tails.
Previously Surveyed?:	2007 Survey Number: 481
Alternatives:	Green, Orange, Red, Western
National Register Eligibility:	Not eligible



Facing southeast

Surveyed Resources

Resource Number:	554
Location or Address:	910 18th Street
City & County:	Corpus Christi, Nueces County
Resource Name and/or TxDOT Bridge Number:	
Property Type/Subtype:	DOMESTIC/Single family dwelling
Building Form/Roof:	Rectangular/Front gable
Wall/Roof Materials:	Wood and plywood/Asphalt shingle
Architectural Style:	None
Construction Date:	c.1955
Description/Alterations:	Shed roof front porch with square wood supports, one-over-one wood windows, exposed rafter tails, concrete block historic-age rear addition.
Previously Surveyed?:	2007 Survey Number: 468
Alternatives:	Green, Orange, Red, Western
National Register Eligibility:	Not eligible



Facing southeast

Surveyed Resources

Resource Number:	554
Location or Address:	910 18th Street
City & County:	Corpus Christi, Nueces County
Resource Name and/or TxDOT Bridge Number:	
Property Type/Subtype:	DOMESTIC/Single family dwelling
Building Form/Roof:	Rectangular/Front gable
Wall/Roof Materials:	Wood and plywood/Asphalt shingle
Architectural Style:	None
Construction Date:	c.1955
Description/Alterations:	Shed roof front porch with square wood supports, one-over-one wood windows, exposed rafter tails, concrete block historic-age rear addition.
Previously Surveyed?:	2007 Survey Number: 468
Alternatives:	Green, Orange, Red, Western
National Register Eligibility:	Not eligible



Facing northeast

Surveyed Resources

Resource Number:	555
Location or Address:	815 17th Street/Crosstown Access
City & County:	Corpus Christi, Nueces County
Resource Name and/or TxDOT Bridge Number:	
Property Type/Subtype:	DOMESTIC/Single family dwelling
Building Form/Roof:	Rectangular/Complex
Wall/Roof Materials:	Wood/Asphalt shingle
Architectural Style:	None
Construction Date:	c.1965
Description/Alterations:	Shed roof entry awning with knee bracing, replacement multi-light windows, overhanging eaves.
Previously Surveyed?:	Not Previously Surveyed
Alternatives:	Green, Orange, Red, Western
National Register Eligibility:	Not eligible



Facing southwest

Surveyed Resources

Resource Number:	555
Location or Address:	815 17th Street/Crosstown Access
City & County:	Corpus Christi, Nueces County
Resource Name and/or TxDOT Bridge Number:	
Property Type/Subtype:	DOMESTIC/Single family dwelling
Building Form/Roof:	Rectangular/Complex
Wall/Roof Materials:	Wood/Asphalt shingle
Architectural Style:	None
Construction Date:	c.1965
Description/Alterations:	Shed roof entry awning with knee bracing, replacement multi-light windows, overhanging eaves.
Previously Surveyed?:	Not Previously Surveyed
Alternatives:	Green, Orange, Red, Western
National Register Eligibility:	Not eligible



Facing northwest

Surveyed Resources

Resource Number:	556
Location or Address:	826 16th Street
City & County:	Corpus Christi, Nueces County
Resource Name and/or TxDOT Bridge Number:	
Property Type/Subtype:	DOMESTIC/Single family dwelling
Building Form/Roof:	Rectangular/Front gable
Wall/Roof Materials:	Wood/Asphalt shingle
Architectural Style:	None
Construction Date:	c.1930
Description/Alterations:	Front gable entry porch with metal porch supports, two-over-two windows, exposed rafter ends.
Previously Surveyed?:	2007 Survey Number: 480
Alternatives:	Green, Orange, Red, Western
National Register Eligibility:	Not eligible



Facing east

Surveyed Resources

Resource Number:	556
Location or Address:	826 16th Street
City & County:	Corpus Christi, Nueces County
Resource Name and/or TxDOT Bridge Number:	
Property Type/Subtype:	DOMESTIC/Single family dwelling
Building Form/Roof:	Rectangular/Front gable
Wall/Roof Materials:	Wood/Asphalt shingle
Architectural Style:	None
Construction Date:	c.1930
Description/Alterations:	Front gable entry porch with metal porch supports, two-over-two windows, exposed rafter ends.
Previously Surveyed?:	2007 Survey Number: 480
Alternatives:	Green, Orange, Red, Western
National Register Eligibility:	Not eligible



Facing southeast

Surveyed Resources

Resource Number:	557
Location or Address:	c.916 18th Street
City & County:	Corpus Christi, Nueces County
Resource Name and/or TxDOT Bridge Number:	
Property Type/Subtype:	DOMESTIC/Single family dwelling
Building Form/Roof:	Rectangular/Front gable
Wall/Roof Materials:	Wood and wood composite/Asphalt shingle
Architectural Style:	None
Construction Date:	c.1935
Description/Alterations:	Shed roof full width porch with square wood supports, large multiple non-historic-age rear additions, replacement multi-light windows.
Previously Surveyed?:	2007 Survey Number: 467
Alternatives:	Green, Orange, Red, Western
National Register Eligibility:	Not eligible



Facing east

Surveyed Resources

Resource Number:	557
Location or Address:	c.916 18th Street
City & County:	Corpus Christi, Nueces County
Resource Name and/or TxDOT Bridge Number:	
Property Type/Subtype:	DOMESTIC/Single family dwelling
Building Form/Roof:	Rectangular/Front gable
Wall/Roof Materials:	Wood and wood composite/Asphalt shingle
Architectural Style:	None
Construction Date:	c.1935
Description/Alterations:	Shed roof full width porch with square wood supports, large multiple non-historic-age rear additions, replacement multi-light windows.
Previously Surveyed?:	2007 Survey Number: 467
Alternatives:	Green, Orange, Red, Western
National Register Eligibility:	Not eligible



Facing east-southeast

Surveyed Resources

Resource Number:	558
Location or Address:	918 18th Street
City & County:	Corpus Christi, Nueces County
Resource Name and/or TxDOT Bridge Number:	
Property Type/Subtype:	DOMESTIC/Single family dwelling
Building Form/Roof:	L-plan/Front gable
Wall/Roof Materials:	Wood/Asphalt shingle
Architectural Style:	None
Construction Date:	c.1935
Description/Alterations:	Front gable entry porch on south elevation with wood porch supports, attached rear addition, replacement one-over-one windows.
Previously Surveyed?:	2007 Survey Number: 466
Alternatives:	Green, Orange, Red, Western
National Register Eligibility:	Not eligible



Facing east

Surveyed Resources

Resource Number:	558
Location or Address:	918 18th Street
City & County:	Corpus Christi, Nueces County
Resource Name and/or TxDOT Bridge Number:	
Property Type/Subtype:	DOMESTIC/Single family dwelling
Building Form/Roof:	L-plan/Front gable
Wall/Roof Materials:	Wood/Asphalt shingle
Architectural Style:	None
Construction Date:	c.1935
Description/Alterations:	Front gable entry porch on south elevation with wood porch supports, attached rear addition, replacement one-over-one windows.
Previously Surveyed?:	2007 Survey Number: 466
Alternatives:	Green, Orange, Red, Western
National Register Eligibility:	Not eligible



Facig northeast

Surveyed Resources

Resource Number:	559a
Location or Address:	924 18th Street
City & County:	Corpus Christi, Nueces County
Resource Name and/or TxDOT Bridge Number:	
Property Type/Subtype:	DOMESTIC/Single family dwelling
Building Form/Roof:	Rectangular/Hip
Wall/Roof Materials:	Wood/Asphalt shingle
Architectural Style:	None
Construction Date:	c.1935
Description/Alterations:	Exposed rafter tails, cutaway porch with metal porch supports, windows covered by shutters.
Previously Surveyed?:	2007 Survey Number: 464
Alternatives:	Green, Orange, Red, Western
National Register Eligibility:	Not eligible



Facing northeast

Surveyed Resources

Resource Number:	559a
Location or Address:	924 18th Street
City & County:	Corpus Christi, Nueces County
Resource Name and/or TxDOT Bridge Number:	
Property Type/Subtype:	DOMESTIC/Single family dwelling
Building Form/Roof:	Rectangular/Hip
Wall/Roof Materials:	Wood/Asphalt shingle
Architectural Style:	None
Construction Date:	c.1935
Description/Alterations:	Exposed rafter tails, cutaway porch with metal porch supports, windows covered by shutters.
Previously Surveyed?:	2007 Survey Number: 464
Alternatives:	Green, Orange, Red, Western
National Register Eligibility:	Not eligible



Facing southeast

Surveyed Resources

Resource Number:	559b
Location or Address:	924 18th Street
City & County:	Corpus Christi, Nueces County
Resource Name and/or TxDOT Bridge Number:	
Property Type/Subtype:	DOMESTIC/Garage
Building Form/Roof:	Rectangular/Hip
Wall/Roof Materials:	Wood/Asphalt shingle
Architectural Style:	None
Construction Date:	c.1935
Description/Alterations:	Detached one-car garage, fixed frame window, exposed rafter tails.
Previously Surveyed?:	Not Previously Surveyed
Alternatives:	Green, Orange, Red, Western
National Register Eligibility:	Not eligible



Facing north

Surveyed Resources

Resource Number:	560
Location or Address:	921 15th Street
City & County:	Corpus Christi, Nueces County
Resource Name and/or TxDOT Bridge Number:	
Property Type/Subtype:	DOMESTIC/Single family dwelling
Building Form/Roof:	Rectangular/Front gable
Wall/Roof Materials:	Asbestos shingle/Asphalt shingle
Architectural Style:	None
Construction Date:	c.1940
Description/Alterations:	Front gable entry porch with turned wood supports, one-over-one windows.
Previously Surveyed?:	Not Previously Surveyed
Alternatives:	Green, Orange, Red, Western
National Register Eligibility:	Not eligible



Facing northwest

Surveyed Resources

Resource Number:	560
Location or Address:	921 15th Street
City & County:	Corpus Christi, Nueces County
Resource Name and/or TxDOT Bridge Number:	
Property Type/Subtype:	DOMESTIC/Single family dwelling
Building Form/Roof:	Rectangular/Front gable
Wall/Roof Materials:	Asbestos shingle/Asphalt shingle
Architectural Style:	None
Construction Date:	c.1940
Description/Alterations:	Front gable entry porch with turned wood supports, one-over-one windows.
Previously Surveyed?:	Not Previously Surveyed
Alternatives:	Green, Orange, Red, Western
National Register Eligibility:	Not eligible



Facing southwest

Surveyed Resources

Resource Number:	561
Location or Address:	c.2001 Hancock Street
City & County:	Corpus Christi, Nueces County
Resource Name and/or TxDOT Bridge Number:	
Property Type/Subtype:	DOMESTIC/Single family dwelling
Building Form/Roof:	Rectangular/Side gable
Wall/Roof Materials:	Wood/Asphalt shingle
Architectural Style:	None
Construction Date:	c.1945
Description/Alterations:	Two stories, one-over-one wood windows, exposed rafter tails, exterior stairs to second story.
Previously Surveyed?:	2007 Survey Number: 465
Alternatives:	Green, Orange, Red, Western
National Register Eligibility:	Not eligible



Facing southeast

Surveyed Resources

Resource Number:	561
Location or Address:	c.2001 Hancock Street
City & County:	Corpus Christi, Nueces County
Resource Name and/or TxDOT Bridge Number:	
Property Type/Subtype:	DOMESTIC/Single family dwelling
Building Form/Roof:	Rectangular/Side gable
Wall/Roof Materials:	Wood/Asphalt shingle
Architectural Style:	None
Construction Date:	c.1945
Description/Alterations:	Two stories, one-over-one wood windows, exposed rafter tails, exterior stairs to second story.
Previously Surveyed?:	2007 Survey Number: 465
Alternatives:	Green, Orange, Red, Western
National Register Eligibility:	Not eligible



Facing southwest

Surveyed Resources

Resource Number:	562
Location or Address:	1001 17th Street/Crosstown Access
City & County:	Corpus Christi, Nueces County
Resource Name and/or TxDOT Bridge Number:	
Property Type/Subtype:	DOMESTIC/Single family dwelling
Building Form/Roof:	Rectangular/Side gable
Wall/Roof Materials:	Vinyl siding/Asphalt shingle
Architectural Style:	None
Construction Date:	c.1940
Description/Alterations:	Front gable projecting bay with roof extension arcaded entry porch, windows covered by shutters, replacement exterior materials, large hip roof rear addition.
Previously Surveyed?:	2007 Survey Number: 449
Alternatives:	Green, Orange, Red, Western
National Register Eligibility:	Not eligible



Facing southwest

Surveyed Resources

Resource Number:	562
Location or Address:	1001 17th Street/Crosstown Access
City & County:	Corpus Christi, Nueces County
Resource Name and/or TxDOT Bridge Number:	
Property Type/Subtype:	DOMESTIC/Single family dwelling
Building Form/Roof:	Rectangular/Side gable
Wall/Roof Materials:	Vinyl siding/Asphalt shingle
Architectural Style:	None
Construction Date:	c.1940
Description/Alterations:	Front gable projecting bay with roof extension arcaded entry porch, windows covered by shutters, replacement exterior materials, large hip roof rear addition.
Previously Surveyed?:	2007 Survey Number: 449
Alternatives:	Green, Orange, Red, Western
National Register Eligibility:	Not eligible



Facing northwest

Surveyed Resources

Resource Number:	563
Location or Address:	1003 17th Street/Crosstown Access
City & County:	Corpus Christi, Nueces County
Resource Name and/or TxDOT Bridge Number:	
Property Type/Subtype:	DOMESTIC/Single family dwelling
Building Form/Roof:	Rectangular/Side gable
Wall/Roof Materials:	Wood/Asphalt shingle
Architectural Style:	None
Construction Date:	c.1935
Description/Alterations:	Front gable entry porch with replacement square wood porch supports and balustrade, exposed rafter tails, one-over-one wood windows.
Previously Surveyed?:	2007 Survey Number: 450
Alternatives:	Green, Orange, Red, Western
National Register Eligibility:	Not eligible



Facing southwest

Surveyed Resources

Resource Number:	563
Location or Address:	1003 17th Street/Crosstown Access
City & County:	Corpus Christi, Nueces County
Resource Name and/or TxDOT Bridge Number:	
Property Type/Subtype:	DOMESTIC/Single family dwelling
Building Form/Roof:	Rectangular/Side gable
Wall/Roof Materials:	Wood/Asphalt shingle
Architectural Style:	None
Construction Date:	c.1935
Description/Alterations:	Front gable entry porch with replacement square wood porch supports and balustrade, exposed rafter tails, one-over-one wood windows.
Previously Surveyed?:	2007 Survey Number: 450
Alternatives:	Green, Orange, Red, Western
National Register Eligibility:	Not eligible



Facing west-northwest

Surveyed Resources

Resource Number:	564a
Location or Address:	c.1007 17th Street/Crosstown Access
City & County:	Corpus Christi, Nueces County
Resource Name and/or TxDOT Bridge Number:	
Property Type/Subtype:	DOMESTIC/Single family dwelling
Building Form/Roof:	Rectangular/Cross gable
Wall/Roof Materials:	Wood composite/Asphalt shingle
Architectural Style:	None
Construction Date:	c.1940
Description/Alterations:	Shed roof full width front porch with square wood port supports, two-over-two aluminum frame windows, three-over-one wood windows, and multi-light replacement windows. Surrounded by brick wall with metal posts.
Previously Surveyed?:	2007 Survey Number: 451
Alternatives:	Green, Orange, Red, Western
National Register Eligibility:	Not eligible



Facing southwest

Surveyed Resources

Resource Number:	564a
Location or Address:	c.1007 17th Street/Crosstown Access
City & County:	Corpus Christi, Nueces County
Resource Name and/or TxDOT Bridge Number:	
Property Type/Subtype:	DOMESTIC/Single family dwelling
Building Form/Roof:	Rectangular/Cross gable
Wall/Roof Materials:	Wood composite/Asphalt shingle
Architectural Style:	None
Construction Date:	c.1940
Description/Alterations:	Shed roof full width front porch with square wood port supports, two-over-two aluminum frame windows, three-over-one wood windows, and multi-light replacement windows. Surrounded by brick wall with metal posts.
Previously Surveyed?:	2007 Survey Number: 451
Alternatives:	Green, Orange, Red, Western
National Register Eligibility:	Not eligible



Facing west-northwest

Surveyed Resources

Resource Number:	564b
Location or Address:	c.1007 17th Street/Crosstown Access
City & County:	Corpus Christi, Nueces County
Resource Name and/or TxDOT Bridge Number:	
Property Type/Subtype:	DOMESTIC/Garage
Building Form/Roof:	Rectangular/Front gable
Wall/Roof Materials:	Wood composite/Asphalt shingle
Architectural Style:	None
Construction Date:	c.1940
Description/Alterations:	Detached one-car garage, replacement door.
Previously Surveyed?:	Not Previously Surveyed
Alternatives:	Green, Orange, Red, Western
National Register Eligibility:	Not eligible



Facing west

Surveyed Resources

Resource Number:	565
Location or Address:	1013 17th Street/Crosstown Access
City & County:	Corpus Christi, Nueces County
Resource Name and/or TxDOT Bridge Number:	
Property Type/Subtype:	DOMESTIC/Single family dwelling
Building Form/Roof:	L-plan/Cross gable
Wall/Roof Materials:	Wood/Asphalt shingle
Architectural Style:	None
Construction Date:	c.1935
Description/Alterations:	Exposed rafter tails, windows covered by shutters, cutaway porch, obscured by fence.
Previously Surveyed?:	2007 Survey Number: 452
Alternatives:	Green, Orange, Red, Western
National Register Eligibility:	Not eligible



Facing southwest

Surveyed Resources

Resource Number:	565
Location or Address:	1013 17th Street/Crosstown Access
City & County:	Corpus Christi, Nueces County
Resource Name and/or TxDOT Bridge Number:	
Property Type/Subtype:	DOMESTIC/Single family dwelling
Building Form/Roof:	L-plan/Cross gable
Wall/Roof Materials:	Wood/Asphalt shingle
Architectural Style:	None
Construction Date:	c.1935
Description/Alterations:	Exposed rafter tails, windows covered by shutters, cutaway porch, obscured by fence.
Previously Surveyed?:	2007 Survey Number: 452
Alternatives:	Green, Orange, Red, Western
National Register Eligibility:	Not eligible



Facing northwest

Surveyed Resources

Resource Number:	566a
Location or Address:	1015 17th Street/Crosstown Access
City & County:	Corpus Christi, Nueces County
Resource Name and/or TxDOT Bridge Number:	
Property Type/Subtype:	DOMESTIC/Single family dwelling
Building Form/Roof:	Rectangular/Side gable
Wall/Roof Materials:	Wood/Asphalt shingle
Architectural Style:	None
Construction Date:	c.1935
Description/Alterations:	Front gable entry porch with square wood porch supports, exposed rafter tails, one-over-one wood windows.
Previously Surveyed?:	2007 Survey Number: 453
Alternatives:	Green, Orange, Red, Western
National Register Eligibility:	Not eligible



Facing southwest

Surveyed Resources

Resource Number:	566a
Location or Address:	1015 17th Street/Crosstown Access
City & County:	Corpus Christi, Nueces County
Resource Name and/or TxDOT Bridge Number:	
Property Type/Subtype:	DOMESTIC/Single family dwelling
Building Form/Roof:	Rectangular/Side gable
Wall/Roof Materials:	Wood/Asphalt shingle
Architectural Style:	None
Construction Date:	c.1935
Description/Alterations:	Front gable entry porch with square wood porch supports, exposed rafter tails, one-over-one wood windows.
Previously Surveyed?:	2007 Survey Number: 453
Alternatives:	Green, Orange, Red, Western
National Register Eligibility:	Not eligible



Facing west-northwest

Surveyed Resources

Resource Number:	566b
Location or Address:	1015 17th Street/Crosstown Access
City & County:	Corpus Christi, Nueces County
Resource Name and/or TxDOT Bridge Number:	
Property Type/Subtype:	DOMESTIC/Garage
Building Form/Roof:	Rectangular/Front gable
Wall/Roof Materials:	Concrete block/Asphalt shingle
Architectural Style:	None
Construction Date:	c.1965
Description/Alterations:	Detached one-car garage, replacement garage door and entry door.
Previously Surveyed?:	Not Previously Surveyed
Alternatives:	Green, Orange, Red, Western
National Register Eligibility:	Not eligible



Facing west

Surveyed Resources

Resource Number:	567
Location or Address:	1021 17th Street/Crosstown Access
City & County:	Corpus Christi, Nueces County
Resource Name and/or TxDOT Bridge Number:	
Property Type/Subtype:	DOMESTIC/Single family dwelling
Building Form/Roof:	L-plan/Front gable
Wall/Roof Materials:	Wood/Asphalt shingle
Architectural Style:	None
Construction Date:	c.1935
Description/Alterations:	Enclosed cutaway front porch, windows covered with shutters, exposed rafter tails.
Previously Surveyed?:	2007 Survey Number: 454
Alternatives:	Green, Orange, Red, Western
National Register Eligibility:	Not eligible



Facing southwest

Surveyed Resources

Resource Number:	567
Location or Address:	1021 17th Street/Crosstown Access
City & County:	Corpus Christi, Nueces County
Resource Name and/or TxDOT Bridge Number:	
Property Type/Subtype:	DOMESTIC/Single family dwelling
Building Form/Roof:	L-plan/Front gable
Wall/Roof Materials:	Wood/Asphalt shingle
Architectural Style:	None
Construction Date:	c.1935
Description/Alterations:	Enclosed cutaway front porch, windows covered with shutters, exposed rafter tails.
Previously Surveyed?:	2007 Survey Number: 454
Alternatives:	Green, Orange, Red, Western
National Register Eligibility:	Not eligible



Facing west-northwest

Surveyed Resources

Resource Number:	568
Location or Address:	c.1800 Buford Street
City & County:	Corpus Christi, Nueces County
Resource Name and/or TxDOT Bridge Number:	Salvation Army Church
Property Type/Subtype:	RELIGION & FUNERARY/Church
Building Form/Roof:	T-plan/Front gable and flat
Wall/Roof Materials:	Brick and tile/Asphalt shingle
Architectural Style:	None
Construction Date:	c.1940
Description/Alterations:	Flat roof entry porch over entrance on south elevation, one-over-one windows on south elevation, vertical patterned windows on west elevation, integrated planter near entrance. Perpendicular addition on east side of building dates to c.1975.
Previously Surveyed?:	Not Previously Surveyed
Alternatives:	Green, Orange, Red, Western
National Register Eligibility:	Not eligible



Facing northeast

Surveyed Resources

Resource Number:	568
Location or Address:	c.1800 Buford Street
City & County:	Corpus Christi, Nueces County
Resource Name and/or TxDOT Bridge Number:	Salvation Army Church
Property Type/Subtype:	RELIGION & FUNERARY/Church
Building Form/Roof:	T-plan/Front gable and flat
Wall/Roof Materials:	Brick and tile/Asphalt shingle
Architectural Style:	None
Construction Date:	c.1940
Description/Alterations:	Flat roof entry porch over entrance on south elevation, one-over-one windows on south elevation, vertical patterned windows on west elevation, integrated planter near entrance. Perpendicular addition on east side of building dates to c.1975.
Previously Surveyed?:	Not Previously Surveyed
Alternatives:	Green, Orange, Red, Western
National Register Eligibility:	Not eligible



Facing northwest

Surveyed Resources

Resource Number:	569a
Location or Address:	1802 Buford Street
City & County:	Corpus Christi, Nueces County
Resource Name and/or TxDOT Bridge Number:	Corpus Christi PAL Center (Police Athletic League)
Property Type/Subtype:	RECREATION AND CULTURE/Community Center
Building Form/Roof:	Rectangular/Flat
Wall/Roof Materials:	Stucco/Unknown
Architectural Style:	None
Construction Date:	c.1955
Description/Alterations:	Multi-light fixed windows in groups of three on east elevation, entrance on south elevation, associated ballfields north of building.
Previously Surveyed?:	2007 Survey Number: 478
Alternatives:	Green, Orange, Red, Western
National Register Eligibility:	Not eligible



Facing northwest

Surveyed Resources

Resource Number:	569a
Location or Address:	1802 Buford Street
City & County:	Corpus Christi, Nueces County
Resource Name and/or TxDOT Bridge Number:	Corpus Christi PAL Center (Police Athletic League)
Property Type/Subtype:	RECREATION AND CULTURE/Community Center
Building Form/Roof:	Rectangular/Flat
Wall/Roof Materials:	Stucco/Unknown
Architectural Style:	None
Construction Date:	c.1955
Description/Alterations:	Multi-light fixed windows in groups of three on east elevation, entrance on south elevation, associated ballfields north of building.
Previously Surveyed?:	2007 Survey Number: 478
Alternatives:	Green, Orange, Red, Western
National Register Eligibility:	Not eligible



Facing southwest

Surveyed Resources

Resource Number:	569b
Location or Address:	1802 Buford Street
City & County:	Corpus Christi, Nueces County
Resource Name and/or TxDOT Bridge Number:	Corpus Christi PAL Center (Police Athletic League)
Property Type/Subtype:	RECREATION AND CULTURE/Concession Stand
Building Form/Roof:	Rectangular/Side gable
Wall/Roof Materials:	Concrete block and vinyl/Unknown
Architectural Style:	None
Construction Date:	c.1990
Description/Alterations:	Detached non-historic-age concessions building located south of fields and north of main building, boarded windows.
Previously Surveyed?:	Not Previously Surveyed
Alternatives:	Green, Orange, Red, Western
National Register Eligibility:	Not eligible



Facing southeast

Surveyed Resources

Resource Number:	570a
Location or Address:	2012 Buford Street
City & County:	Corpus Christi, Nueces County
Resource Name and/or TxDOT Bridge Number:	
Property Type/Subtype:	DOMESTIC/Single family dwelling
Building Form/Roof:	Rectangular/Side gable - clipped
Wall/Roof Materials:	Wood/Asphalt shingle
Architectural Style:	None
Construction Date:	c.1925
Description/Alterations:	Front gable entry porch with exposed rafter tails and brick piers, one-over-one wood windows, additions on west elevation.
Previously Surveyed?:	Not Previously Surveyed
Alternatives:	Green, Orange, Red, Western
National Register Eligibility:	Not eligible



Facing north

Surveyed Resources

Resource Number:	570a
Location or Address:	2012 Buford Street
City & County:	Corpus Christi, Nueces County
Resource Name and/or TxDOT Bridge Number:	
Property Type/Subtype:	DOMESTIC/Single family dwelling
Building Form/Roof:	Rectangular/Side gable - clipped
Wall/Roof Materials:	Wood/Asphalt shingle
Architectural Style:	None
Construction Date:	c.1925
Description/Alterations:	Front gable entry porch with exposed rafter tails and brick piers, one-over-one wood windows, additions on west elevation.
Previously Surveyed?:	Not Previously Surveyed
Alternatives:	Green, Orange, Red, Western
National Register Eligibility:	Not eligible



Facing northwest

Surveyed Resources

Resource Number:	570b
Location or Address:	2012 Buford Street
City & County:	Corpus Christi, Nueces County
Resource Name and/or TxDOT Bridge Number:	
Property Type/Subtype:	DOMESTIC/Garage
Building Form/Roof:	Rectangular/Cross gable
Wall/Roof Materials:	Wood/Asphalt shingle
Architectural Style:	None
Construction Date:	c.1920
Description/Alterations:	Detached one-car garage.
Previously Surveyed?:	Not Previously Surveyed
Alternatives:	Green, Orange, Red, Western
National Register Eligibility:	Not eligible



Facing north

Surveyed Resources

Resource Number:	571a
Location or Address:	2006 Buford Street
City & County:	Corpus Christi, Nueces County
Resource Name and/or TxDOT Bridge Number:	
Property Type/Subtype:	DOMESTIC/Single family dwelling
Building Form/Roof:	Rectangular/Hip
Wall/Roof Materials:	Permastone and stucco/Asphalt shingle
Architectural Style:	Ranch - limited
Construction Date:	c.1955
Description/Alterations:	Faux quoins, shed roof porch entry awning, replacement multi-light windows, attached shed roof carport, wide eaves.
Previously Surveyed?:	2007 Survey Number: 459
Alternatives:	Green, Orange, Red, Western
National Register Eligibility:	Not eligible



Facing northeast

Surveyed Resources

Resource Number:	571a
Location or Address:	2006 Buford Street
City & County:	Corpus Christi, Nueces County
Resource Name and/or TxDOT Bridge Number:	
Property Type/Subtype:	DOMESTIC/Single family dwelling
Building Form/Roof:	Rectangular/Hip
Wall/Roof Materials:	Permastone and stucco/Asphalt shingle
Architectural Style:	Ranch - limited
Construction Date:	c.1955
Description/Alterations:	Faux quoins, shed roof porch entry awning, replacement multi-light windows, attached shed roof carport, wide eaves.
Previously Surveyed?:	2007 Survey Number: 459
Alternatives:	Green, Orange, Red, Western
National Register Eligibility:	Not eligible



Facing northwest

Surveyed Resources

Resource Number:	571b
Location or Address:	2006 Buford Street
City & County:	Corpus Christi, Nueces County
Resource Name and/or TxDOT Bridge Number:	
Property Type/Subtype:	DOMESTIC/Shed
Building Form/Roof:	Rectangular/Shed
Wall/Roof Materials:	Plywood/Unknown
Architectural Style:	None
Construction Date:	c.1970
Description/Alterations:	Detached shed building on north side of parcel.
Previously Surveyed?:	Not Previously Surveyed
Alternatives:	Green, Orange, Red, Western
National Register Eligibility:	Not eligible



Facing north

Surveyed Resources

Resource Number:	572
Location or Address:	2002 Buford Street
City & County:	Corpus Christi, Nueces County
Resource Name and/or TxDOT Bridge Number:	
Property Type/Subtype:	DOMESTIC/Single family dwelling
Building Form/Roof:	Irregular/Irregular
Wall/Roof Materials:	Asbestos shingle and vinyl siding/Asphalt shingle
Architectural Style:	None
Construction Date:	c.1945
Description/Alterations:	Two-over-two and one-over-one wood windows and multi-light replacement windows, wide overhanging eaves, overhanging front porch with metal porch supports, brick veneer at water table. Two-story addition added after 1950, attached carport on north elevation added c.1960.
Previously Surveyed?:	2007 Survey Number: 455
Alternatives:	Green, Orange, Red, Western
National Register Eligibility:	Not eligible



Facing southwest

Surveyed Resources

Resource Number:	572
Location or Address:	2002 Buford Street
City & County:	Corpus Christi, Nueces County
Resource Name and/or TxDOT Bridge Number:	
Property Type/Subtype:	DOMESTIC/Single family dwelling
Building Form/Roof:	Irregular/Irregular
Wall/Roof Materials:	Asbestos shingle and vinyl siding/Asphalt shingle
Architectural Style:	None
Construction Date:	c.1945
Description/Alterations:	Two-over-two and one-over-one wood windows and multi-light replacement windows, wide overhanging eaves, overhanging front porch with metal porch supports, brick veneer at water table. Two-story addition added after 1950, attached carport on north elevation added c.1960.
Previously Surveyed?:	2007 Survey Number: 455
Alternatives:	Green, Orange, Red, Western
National Register Eligibility:	Not eligible



Facing northwest

Surveyed Resources

Resource Number:	573a
Location or Address:	2011 Buford Street
City & County:	Corpus Christi, Nueces County
Resource Name and/or TxDOT Bridge Number:	
Property Type/Subtype:	DOMESTIC/Single family dwelling
Building Form/Roof:	Irregular/Side gable - clipped
Wall/Roof Materials:	Asbestos shingle/Asphalt shingle
Architectural Style:	None
Construction Date:	c.1940
Description/Alterations:	Projecting front gable entry bay, front gable porch with metal porch supports, replacement multi-light windows, exposed rafter tails.
Previously Surveyed?:	2007 Survey Number: 458
Alternatives:	Green, Orange, Red, Western
National Register Eligibility:	Not eligible



Facing southwest

Surveyed Resources

Resource Number:	573a
Location or Address:	2011 Buford Street
City & County:	Corpus Christi, Nueces County
Resource Name and/or TxDOT Bridge Number:	
Property Type/Subtype:	DOMESTIC/Single family dwelling
Building Form/Roof:	Irregular/Side gable - clipped
Wall/Roof Materials:	Asbestos shingle/Asphalt shingle
Architectural Style:	None
Construction Date:	c.1940
Description/Alterations:	Projecting front gable entry bay, front gable porch with metal porch supports, replacement multi-light windows, exposed rafter tails.
Previously Surveyed?:	2007 Survey Number: 458
Alternatives:	Green, Orange, Red, Western
National Register Eligibility:	Not eligible



Facing southeast

Surveyed Resources

Resource Number:	573b
Location or Address:	2011 Buford Street
City & County:	Corpus Christi, Nueces County
Resource Name and/or TxDOT Bridge Number:	
Property Type/Subtype:	DOMESTIC/Garage
Building Form/Roof:	Rectangular/Side gable
Wall/Roof Materials:	Plywood/Asphalt shingle
Architectural Style:	None
Construction Date:	c.1940
Description/Alterations:	Detached garage with infilled entry.
Previously Surveyed?:	Not Previously Surveyed
Alternatives:	Green, Orange, Red, Western
National Register Eligibility:	Not eligible



Facing south

Surveyed Resources

Resource Number:	574a
Location or Address:	2007 Buford Street
City & County:	Corpus Christi, Nueces County
Resource Name and/or TxDOT Bridge Number:	
Property Type/Subtype:	DOMESTIC/Single family dwelling
Building Form/Roof:	Rectangular/Side gable
Wall/Roof Materials:	Vinyl siding/Asphalt shingle
Architectural Style:	None
Construction Date:	c.1960
Description/Alterations:	Front gable entry porch with square wooden porch supports, multi-light windows, attached carport on west elevation.
Previously Surveyed?:	2007 Survey Number: 457
Alternatives:	Green, Orange, Red, Western
National Register Eligibility:	Not eligible



Facing southwest

Surveyed Resources

Resource Number:	574a
Location or Address:	2007 Buford Street
City & County:	Corpus Christi, Nueces County
Resource Name and/or TxDOT Bridge Number:	
Property Type/Subtype:	DOMESTIC/Single family dwelling
Building Form/Roof:	Rectangular/Side gable
Wall/Roof Materials:	Vinyl siding/Asphalt shingle
Architectural Style:	None
Construction Date:	c.1960
Description/Alterations:	Front gable entry porch with square wooden porch supports, multi-light windows, attached carport on west elevation.
Previously Surveyed?:	2007 Survey Number: 457
Alternatives:	Green, Orange, Red, Western
National Register Eligibility:	Not eligible



Facing southeast

Surveyed Resources

Resource Number:	574b
Location or Address:	2007 Buford Street
City & County:	Corpus Christi, Nueces County
Resource Name and/or TxDOT Bridge Number:	
Property Type/Subtype:	DOMESTIC/Shed
Building Form/Roof:	Rectangular/Shed
Wall/Roof Materials:	Wood composite/Asphalt shingle
Architectural Style:	None
Construction Date:	c.1980
Description/Alterations:	Detached shed south of residence.
Previously Surveyed?:	Not Previously Surveyed
Alternatives:	Green, Orange, Red, Western
National Register Eligibility:	Not eligible



Facing south

Surveyed Resources

Resource Number:	575a
Location or Address:	2001 Buford Street
City & County:	Corpus Christi, Nueces County
Resource Name and/or TxDOT Bridge Number:	
Property Type/Subtype:	DOMESTIC/Single family dwelling
Building Form/Roof:	Complex/Cross gable
Wall/Roof Materials:	Wood/Wood shingle
Architectural Style:	None
Construction Date:	c.1940
Description/Alterations:	Classical front door surround with pediment, additions on west elevation, six-over-six wood windows and multi-light replacement windows.
Previously Surveyed?:	2007 Survey Number: 456
Alternatives:	Green, Orange, Red, Western
National Register Eligibility:	Not eligible



Facing southwest

Surveyed Resources

Resource Number:	575a
Location or Address:	2001 Buford Street
City & County:	Corpus Christi, Nueces County
Resource Name and/or TxDOT Bridge Number:	
Property Type/Subtype:	DOMESTIC/Single family dwelling
Building Form/Roof:	Complex/Cross gable
Wall/Roof Materials:	Wood/Wood shingle
Architectural Style:	None
Construction Date:	c.1940
Description/Alterations:	Classical front door surround with pediment, additions on west elevation, six-over-six wood windows and multi-light replacement windows.
Previously Surveyed?:	2007 Survey Number: 456
Alternatives:	Green, Orange, Red, Western
National Register Eligibility:	Not eligible



Facing southeast

Surveyed Resources

Resource Number:	575b
Location or Address:	2001 Buford Street
City & County:	Corpus Christi, Nueces County
Resource Name and/or TxDOT Bridge Number:	
Property Type/Subtype:	DOMESTIC/Shed
Building Form/Roof:	Rectangular/Side gable
Wall/Roof Materials:	Wood/Wood shingle
Architectural Style:	None
Construction Date:	c.1940
Description/Alterations:	Detached shed building on south side of residence.
Previously Surveyed?:	Not Previously Surveyed
Alternatives:	Green, Orange, Red, Western
National Register Eligibility:	Not eligible



Facing west

Surveyed Resources

Resource Number:	576
Location or Address:	1102 16th Street
City & County:	Corpus Christi, Nueces County
Resource Name and/or TxDOT Bridge Number:	
Property Type/Subtype:	DOMESTIC/Single family dwelling
Building Form/Roof:	Rectangular/Intersecting gable
Wall/Roof Materials:	Wood/Asphalt shingle
Architectural Style:	None
Construction Date:	c.1935
Description/Alterations:	Shed roof front porch surrounded by metal, multi-light replacement windows, multiple rear additions, attached one-car garage, exterior chimney.
Previously Surveyed?:	2007 Survey Number: 477
Alternatives:	Green, Orange, Red, Western
National Register Eligibility:	Not eligible



Facing northeast

Surveyed Resources

Resource Number:	576
Location or Address:	1102 16th Street
City & County:	Corpus Christi, Nueces County
Resource Name and/or TxDOT Bridge Number:	
Property Type/Subtype:	DOMESTIC/Single family dwelling
Building Form/Roof:	Rectangular/Intersecting gable
Wall/Roof Materials:	Wood/Asphalt shingle
Architectural Style:	None
Construction Date:	c.1935
Description/Alterations:	Shed roof front porch surrounded by metal, multi-light replacement windows, multiple rear additions, attached one-car garage, exterior chimney.
Previously Surveyed?:	2007 Survey Number: 477
Alternatives:	Green, Orange, Red, Western
National Register Eligibility:	Not eligible



Facing southeast

Surveyed Resources

Resource Number:	577
Location or Address:	1106 16th Street
City & County:	Corpus Christi, Nueces County
Resource Name and/or TxDOT Bridge Number:	
Property Type/Subtype:	DOMESTIC/Single family dwelling
Building Form/Roof:	Rectangular/Side gable
Wall/Roof Materials:	Wood/Asphalt shingle
Architectural Style:	None
Construction Date:	c.1935
Description/Alterations:	Front gable entry porch with turned post supports, historic rear addition, one-over-one replacement windows.
Previously Surveyed?:	Not Previously Surveyed
Alternatives:	Green, Orange, Red, Western
National Register Eligibility:	Not eligible



Facing northeast

Surveyed Resources

Resource Number:	577
Location or Address:	1106 16th Street
City & County:	Corpus Christi, Nueces County
Resource Name and/or TxDOT Bridge Number:	
Property Type/Subtype:	DOMESTIC/Single family dwelling
Building Form/Roof:	Rectangular/Side gable
Wall/Roof Materials:	Wood/Asphalt shingle
Architectural Style:	None
Construction Date:	c.1935
Description/Alterations:	Front gable entry porch with turned post supports, historic rear addition, one-over-one replacement windows.
Previously Surveyed?:	Not Previously Surveyed
Alternatives:	Green, Orange, Red, Western
National Register Eligibility:	Not eligible



Facing southeast

Surveyed Resources

Resource Number:	578
Location or Address:	1110 16th Street
City & County:	Corpus Christi, Nueces County
Resource Name and/or TxDOT Bridge Number:	
Property Type/Subtype:	DOMESTIC/Single family dwelling
Building Form/Roof:	Rectangular/Side gable
Wall/Roof Materials:	Wood/Asphalt shingle
Architectural Style:	None
Construction Date:	c.1935
Description/Alterations:	Front gable projecting bay, three-over-two aluminum frame windows, shed roof entry porch with square wood porch support.
Previously Surveyed?:	2007 Survey Number: 475
Alternatives:	Green, Orange, Red, Western
National Register Eligibility:	Not eligible



Facing northeast

Surveyed Resources

Resource Number:	578
Location or Address:	1110 16th Street
City & County:	Corpus Christi, Nueces County
Resource Name and/or TxDOT Bridge Number:	
Property Type/Subtype:	DOMESTIC/Single family dwelling
Building Form/Roof:	Rectangular/Side gable
Wall/Roof Materials:	Wood/Asphalt shingle
Architectural Style:	None
Construction Date:	c.1935
Description/Alterations:	Front gable projecting bay, three-over-two aluminum frame windows, shed roof entry porch with square wood porch support.
Previously Surveyed?:	2007 Survey Number: 475
Alternatives:	Green, Orange, Red, Western
National Register Eligibility:	Not eligible



Facing southeast

Surveyed Resources

Resource Number:	579
Location or Address:	1109 17th Street/Crosstown Access
City & County:	Corpus Christi, Nueces County
Resource Name and/or TxDOT Bridge Number:	
Property Type/Subtype:	DOMESTIC/Single family dwelling
Building Form/Roof:	T-plan/Hip on gable
Wall/Roof Materials:	Asbestos shingle/Asphalt shingle
Architectural Style:	None
Construction Date:	c.1940
Description/Alterations:	One-over-one wood windows, exposed rafter tails, shed roof entry porch, attached carport on south elevation.
Previously Surveyed?:	2007 Survey Number: 460
Alternatives:	Green, Orange, Red, Western
National Register Eligibility:	Not eligible



Facing southwest

Surveyed Resources

Resource Number:	579
Location or Address:	1109 17th Street/Crosstown Access
City & County:	Corpus Christi, Nueces County
Resource Name and/or TxDOT Bridge Number:	
Property Type/Subtype:	DOMESTIC/Single family dwelling
Building Form/Roof:	T-plan/Hip on gable
Wall/Roof Materials:	Asbestos shingle/Asphalt shingle
Architectural Style:	None
Construction Date:	c.1940
Description/Alterations:	One-over-one wood windows, exposed rafter tails, shed roof entry porch, attached carport on south elevation.
Previously Surveyed?:	2007 Survey Number: 460
Alternatives:	Green, Orange, Red, Western
National Register Eligibility:	Not eligible



Facing west

Surveyed Resources

Resource Number:	580
Location or Address:	1114 16th Street
City & County:	Corpus Christi, Nueces County
Resource Name and/or TxDOT Bridge Number:	
Property Type/Subtype:	DOMESTIC/Single family dwelling
Building Form/Roof:	Rectangular/Side gable
Wall/Roof Materials:	Wood/Asphalt shingle
Architectural Style:	None
Construction Date:	c.1955
Description/Alterations:	Non-historic-age access ramp on front elevation, attached carport on south elevation, covered windows on west elevation, shed roof entry porch with wood supports.
Previously Surveyed?:	2007 Survey Number: 474
Alternatives:	Green, Orange, Red, Western
National Register Eligibility:	Not eligible



Facing east-northeast

Surveyed Resources

Resource Number:	580
Location or Address:	1114 16th Street
City & County:	Corpus Christi, Nueces County
Resource Name and/or TxDOT Bridge Number:	
Property Type/Subtype:	DOMESTIC/Single family dwelling
Building Form/Roof:	Rectangular/Side gable
Wall/Roof Materials:	Wood/Asphalt shingle
Architectural Style:	None
Construction Date:	c.1955
Description/Alterations:	Non-historic-age access ramp on front elevation, attached carport on south elevation, covered windows on west elevation, shed roof entry porch with wood supports.
Previously Surveyed?:	2007 Survey Number: 474
Alternatives:	Green, Orange, Red, Western
National Register Eligibility:	Not eligible



Facing southeast

Surveyed Resources

Resource Number:	581
Location or Address:	1113 17th Street/Crosstown Access
City & County:	Corpus Christi, Nueces County
Resource Name and/or TxDOT Bridge Number:	
Property Type/Subtype:	DOMESTIC/Single family dwelling
Building Form/Roof:	Rectangular/Front gable
Wall/Roof Materials:	Wood/Asphalt shingle
Architectural Style:	None
Construction Date:	c.1930
Description/Alterations:	Cutaway front porch with front gable projection, decorative brackets, one-over-one wood windows.
Previously Surveyed?:	2007 Survey Number: 461
Alternatives:	Green, Orange, Red, Western
National Register Eligibility:	Not eligible



Facing west-southwest

Surveyed Resources

Resource Number:	581
Location or Address:	1113 17th Street/Crosstown Access
City & County:	Corpus Christi, Nueces County
Resource Name and/or TxDOT Bridge Number:	
Property Type/Subtype:	DOMESTIC/Single family dwelling
Building Form/Roof:	Rectangular/Front gable
Wall/Roof Materials:	Wood/Asphalt shingle
Architectural Style:	None
Construction Date:	c.1930
Description/Alterations:	Cutaway front porch with front gable projection, decorative brackets, one-over-one wood windows.
Previously Surveyed?:	2007 Survey Number: 461
Alternatives:	Green, Orange, Red, Western
National Register Eligibility:	Not eligible



Facing northwest

Surveyed Resources

Resource Number:	582
Location or Address:	1118 16th Street
City & County:	Corpus Christi, Nueces County
Resource Name and/or TxDOT Bridge Number:	
Property Type/Subtype:	DOMESTIC/Single family dwelling
Building Form/Roof:	Rectangular/Cross gable
Wall/Roof Materials:	Permastone/Asphalt shingle
Architectural Style:	None
Construction Date:	c.1930
Description/Alterations:	Entry in front gable bay, two-over-two aluminum frame windows.
Previously Surveyed?:	2007 Survey Number: 473
Alternatives:	Green, Orange, Red, Western
National Register Eligibility:	Not eligible



Facing northeast

Surveyed Resources

Resource Number:	582
Location or Address:	1118 16th Street
City & County:	Corpus Christi, Nueces County
Resource Name and/or TxDOT Bridge Number:	
Property Type/Subtype:	DOMESTIC/Single family dwelling
Building Form/Roof:	Rectangular/Cross gable
Wall/Roof Materials:	Permastone/Asphalt shingle
Architectural Style:	None
Construction Date:	c.1930
Description/Alterations:	Entry in front gable bay, two-over-two aluminum frame windows.
Previously Surveyed?:	2007 Survey Number: 473
Alternatives:	Green, Orange, Red, Western
National Register Eligibility:	Not eligible



Facing southeast

Surveyed Resources

Resource Number:	583a
Location or Address:	1117 17th Street/Crosstown Access
City & County:	Corpus Christi, Nueces County
Resource Name and/or TxDOT Bridge Number:	
Property Type/Subtype:	DOMESTIC/Single family dwelling
Building Form/Roof:	Irregular/Cross gable
Wall/Roof Materials:	/Asphalt shingle
Architectural Style:	
Construction Date:	c.1940
Description/Alterations:	Shed roof entry porch with square wood porch supports, one-over-one wood windows, numerous rear additions.
Previously Surveyed?:	2007 Survey Number: 462
Alternatives:	Green, Orange, Red, Western
National Register Eligibility:	Not eligible



Facing southwest

Surveyed Resources

Resource Number:	583a
Location or Address:	1117 17th Street/Crosstown Access
City & County:	Corpus Christi, Nueces County
Resource Name and/or TxDOT Bridge Number:	
Property Type/Subtype:	DOMESTIC/Single family dwelling
Building Form/Roof:	Irregular/Cross gable
Wall/Roof Materials:	/Asphalt shingle
Architectural Style:	
Construction Date:	c.1940
Description/Alterations:	Shed roof entry porch with square wood porch supports, one-over-one wood windows, numerous rear additions.
Previously Surveyed?:	2007 Survey Number: 462
Alternatives:	Green, Orange, Red, Western
National Register Eligibility:	Not eligible



Facing west

Surveyed Resources

Resource Number:	583b
Location or Address:	1117 17th Street/Crosstown Access
City & County:	Corpus Christi, Nueces County
Resource Name and/or TxDOT Bridge Number:	
Property Type/Subtype:	DOMESTIC/Garage
Building Form/Roof:	Rectangular/Front gable
Wall/Roof Materials:	/Asphalt shingle
Architectural Style:	
Construction Date:	c.1940
Description/Alterations:	Detached one-car garage, replacement metal door, exposed rafter tails.
Previously Surveyed?:	Not Previously Surveyed
Alternatives:	Green, Orange, Red, Western
National Register Eligibility:	Not eligible



Facing west

Surveyed Resources

Resource Number:	584
Location or Address:	1121 17th Street/Crosstown Access
City & County:	Corpus Christi, Nueces County
Resource Name and/or TxDOT Bridge Number:	
Property Type/Subtype:	DOMESTIC/Single family dwelling
Building Form/Roof:	Rectangular/Side gable
Wall/Roof Materials:	Wood and wood composite/Asphalt shingle
Architectural Style:	None
Construction Date:	c.1940
Description/Alterations:	Front gable entry awning with decorative brackets, one-over-one wood windows, large historic-age rear addition.
Previously Surveyed?:	2007 Survey Number: 463
Alternatives:	Green, Orange, Red, Western
National Register Eligibility:	Not eligible



Facing southwest

Surveyed Resources

Resource Number:	584
Location or Address:	1121 17th Street/Crosstown Access
City & County:	Corpus Christi, Nueces County
Resource Name and/or TxDOT Bridge Number:	
Property Type/Subtype:	DOMESTIC/Single family dwelling
Building Form/Roof:	Rectangular/Side gable
Wall/Roof Materials:	Wood and wood composite/Asphalt shingle
Architectural Style:	None
Construction Date:	c.1940
Description/Alterations:	Front gable entry awning with decorative brackets, one-over-one wood windows, large historic-age rear addition.
Previously Surveyed?:	2007 Survey Number: 463
Alternatives:	Green, Orange, Red, Western
National Register Eligibility:	Not eligible



Facing northwest

Surveyed Resources

Resource Number:	585
Location or Address:	1124 16th Street
City & County:	Corpus Christi, Nueces County
Resource Name and/or TxDOT Bridge Number:	
Property Type/Subtype:	DOMESTIC/Single family dwelling
Building Form/Roof:	L-plan/Cross gable
Wall/Roof Materials:	Wood/Asphalt shingle
Architectural Style:	Queen Anne - limited
Construction Date:	c.1900
Description/Alterations:	Shed roof front porch with square wood post supports, bay window on projecting front gable bay topped with fixed light transoms and shed roof with modillions, exposed rafter tails, front door surround with fixed sidelights and transom, pedimented window crowns on front and side elevations, one-over-one wood windows.
Previously Surveyed?:	2007 Survey Number: 472
Alternatives:	Green, Orange, Red, Western
National Register Eligibility:	Eligible



Facing east

Surveyed Resources

Resource Number:	585
Location or Address:	1124 16th Street
City & County:	Corpus Christi, Nueces County
Resource Name and/or TxDOT Bridge Number:	
Property Type/Subtype:	DOMESTIC/Single family dwelling
Building Form/Roof:	L-plan/Cross gable
Wall/Roof Materials:	Wood/Asphalt shingle
Architectural Style:	Queen Anne - limited
Construction Date:	c.1900
Description/Alterations:	Shed roof front porch with square wood post supports, bay window on projecting front gable bay topped with fixed light transoms and shed roof with modillions, exposed rafter tails, front door surround with fixed sidelights and transom, pedimented window crowns on front and side elevations, one-over-one wood windows.
Previously Surveyed?:	2007 Survey Number: 472
Alternatives:	Green, Orange, Red, Western
National Register Eligibility:	Eligible



Facing southeast

Surveyed Resources

Resource Number:	586
Location or Address:	2010 Craig Street
City & County:	Corpus Christi, Nueces County
Resource Name and/or TxDOT Bridge Number:	
Property Type/Subtype:	DOMESTIC/Single family dwelling
Building Form/Roof:	Rectangular/Side gable
Wall/Roof Materials:	Vinyl siding/Asphalt shingle
Architectural Style:	None
Construction Date:	c.1945
Description/Alterations:	Recessed entry with overhanging roof canopy, one-over-one windows, replacement exterior materials.
Previously Surveyed?:	Not Previously Surveyed
Alternatives:	Green, Orange, Red, Western
National Register Eligibility:	Not eligible



Facing northeast

Surveyed Resources

Resource Number:	586
Location or Address:	2010 Craig Street
City & County:	Corpus Christi, Nueces County
Resource Name and/or TxDOT Bridge Number:	
Property Type/Subtype:	DOMESTIC/Single family dwelling
Building Form/Roof:	Rectangular/Side gable
Wall/Roof Materials:	Vinyl siding/Asphalt shingle
Architectural Style:	None
Construction Date:	c.1945
Description/Alterations:	Recessed entry with overhanging roof canopy, one-over-one windows, replacement exterior materials.
Previously Surveyed?:	Not Previously Surveyed
Alternatives:	Green, Orange, Red, Western
National Register Eligibility:	Not eligible



Facing northwest

Surveyed Resources

Resource Number:	587a
Location or Address:	2008 Craig Street
City & County:	Corpus Christi, Nueces County
Resource Name and/or TxDOT Bridge Number:	
Property Type/Subtype:	DOMESTIC/Single family dwelling
Building Form/Roof:	Irregular/Gable on gable
Wall/Roof Materials:	Wood/Asphalt shingle
Architectural Style:	None
Construction Date:	c.1925
Description/Alterations:	Front gable front porch with brick piers and battered supports, one-over-one wood windows, exposed rafter tails.
Previously Surveyed?:	Not Previously Surveyed
Alternatives:	Green, Orange, Red, Western
National Register Eligibility:	Not eligible



Facing northeast

Surveyed Resources

Resource Number:	587a
Location or Address:	2008 Craig Street
City & County:	Corpus Christi, Nueces County
Resource Name and/or TxDOT Bridge Number:	
Property Type/Subtype:	DOMESTIC/Single family dwelling
Building Form/Roof:	Irregular/Gable on gable
Wall/Roof Materials:	Wood/Asphalt shingle
Architectural Style:	None
Construction Date:	c.1925
Description/Alterations:	Front gable front porch with brick piers and battered supports, one-over-one wood windows, exposed rafter tails.
Previously Surveyed?:	Not Previously Surveyed
Alternatives:	Green, Orange, Red, Western
National Register Eligibility:	Not eligible



Facing north-northwest

Surveyed Resources

Resource Number:	587b
Location or Address:	2008 Craig Street
City & County:	Corpus Christi, Nueces County
Resource Name and/or TxDOT Bridge Number:	
Property Type/Subtype:	DOMESTIC/Garage
Building Form/Roof:	Rectangular/Front gable
Wall/Roof Materials:	Wood/Asphalt shingle
Architectural Style:	None
Construction Date:	c.1925
Description/Alterations:	Detached one-car garage.
Previously Surveyed?:	Not Previously Surveyed
Alternatives:	Green, Orange, Red, Western
National Register Eligibility:	Not eligible



Facing north

Surveyed Resources

Resource Number:	588a
Location or Address:	2002 Craig Street
City & County:	Corpus Christi, Nueces County
Resource Name and/or TxDOT Bridge Number:	
Property Type/Subtype:	DOMESTIC/Single family dwelling
Building Form/Roof:	Rectangular/Gambrel
Wall/Roof Materials:	Vinyl siding/Asphalt shingle
Architectural Style:	Dutch Colonial Revival - limited
Construction Date:	c.1945
Description/Alterations:	Two stories, one-over-one replacement windows, front gable entry porch with round columns, replacement exterior siding.
Previously Surveyed?:	Not Previously Surveyed
Alternatives:	Green, Orange, Red, Western
National Register Eligibility:	Not eligible



Facing northwest

Surveyed Resources

Resource Number:	588a
Location or Address:	2002 Craig Street
City & County:	Corpus Christi, Nueces County
Resource Name and/or TxDOT Bridge Number:	
Property Type/Subtype:	DOMESTIC/Single family dwelling
Building Form/Roof:	Rectangular/Gambrel
Wall/Roof Materials:	Vinyl siding/Asphalt shingle
Architectural Style:	Dutch Colonial Revival - limited
Construction Date:	c.1945
Description/Alterations:	Two stories, one-over-one replacement windows, front gable entry porch with round columns, replacement exterior siding.
Previously Surveyed?:	Not Previously Surveyed
Alternatives:	Green, Orange, Red, Western
National Register Eligibility:	Not eligible



Facing north

Surveyed Resources

Resource Number:	588b
Location or Address:	2002 Craig Street
City & County:	Corpus Christi, Nueces County
Resource Name and/or TxDOT Bridge Number:	
Property Type/Subtype:	DOMESTIC/Garage
Building Form/Roof:	Rectangular/Flat
Wall/Roof Materials:	Wood composite/Asphalt shingle
Architectural Style:	None
Construction Date:	c.1945
Description/Alterations:	Detached one-car garage and attached carport on northwest corner of parcel.
Previously Surveyed?:	Not Previously Surveyed
Alternatives:	Green, Orange, Red, Western
National Register Eligibility:	Not eligible



Facing west-northwest

Surveyed Resources

Resource Number:	589
Location or Address:	2009 Craig Street
City & County:	Corpus Christi, Nueces County
Resource Name and/or TxDOT Bridge Number:	
Property Type/Subtype:	DOMESTIC/Single family dwelling
Building Form/Roof:	T-plan/Hip
Wall/Roof Materials:	Stucco/Asphalt shingle
Architectural Style:	None
Construction Date:	c.1940
Description/Alterations:	Cutaway porch with square wood porch supports, replacement one-over-one windows, non-historic-age access ramp, replacement exterior materials.
Previously Surveyed?:	Not Previously Surveyed
Alternatives:	Green, Orange, Red, Western
National Register Eligibility:	Not eligible



Facing southwest

Surveyed Resources

Resource Number:	589
Location or Address:	2009 Craig Street
City & County:	Corpus Christi, Nueces County
Resource Name and/or TxDOT Bridge Number:	
Property Type/Subtype:	DOMESTIC/Single family dwelling
Building Form/Roof:	T-plan/Hip
Wall/Roof Materials:	Stucco/Asphalt shingle
Architectural Style:	None
Construction Date:	c.1940
Description/Alterations:	Cutaway porch with square wood porch supports, replacement one-over-one windows, non-historic-age access ramp, replacement exterior materials.
Previously Surveyed?:	Not Previously Surveyed
Alternatives:	Green, Orange, Red, Western
National Register Eligibility:	Not eligible



Facing south-southwest

Surveyed Resources

Resource Number:	589
Location or Address:	2009 Craig Street
City & County:	Corpus Christi, Nueces County
Resource Name and/or TxDOT Bridge Number:	
Property Type/Subtype:	DOMESTIC/Single family dwelling
Building Form/Roof:	T-plan/Hip
Wall/Roof Materials:	Stucco/Asphalt shingle
Architectural Style:	None
Construction Date:	c.1940
Description/Alterations:	Cutaway porch with square wood porch supports, replacement one-over-one windows, non-historic-age access ramp, replacement exterior materials.
Previously Surveyed?:	Not Previously Surveyed
Alternatives:	Green, Orange, Red, Western
National Register Eligibility:	Not eligible



Facing south

Surveyed Resources

Resource Number:	590a
Location or Address:	2007 Craig Street
City & County:	Corpus Christi, Nueces County
Resource Name and/or TxDOT Bridge Number:	
Property Type/Subtype:	DOMESTIC/Single family dwelling
Building Form/Roof:	L-plan/Cross gable
Wall/Roof Materials:	Vinyl siding/Asphalt shingle
Architectural Style:	None
Construction Date:	c.1935
Description/Alterations:	Front gable entry porch with arched entrance, one-over-one wood windows, replacement exterior materials.
Previously Surveyed?:	Not Previously Surveyed
Alternatives:	Green, Orange, Red, Western
National Register Eligibility:	Not eligible



Fafcing northeast

Surveyed Resources

Resource Number:	590a
Location or Address:	2007 Craig Street
City & County:	Corpus Christi, Nueces County
Resource Name and/or TxDOT Bridge Number:	
Property Type/Subtype:	DOMESTIC/Single family dwelling
Building Form/Roof:	L-plan/Cross gable
Wall/Roof Materials:	Vinyl siding/Asphalt shingle
Architectural Style:	None
Construction Date:	c.1935
Description/Alterations:	Front gable entry porch with arched entrance, one-over-one wood windows, replacement exterior materials.
Previously Surveyed?:	Not Previously Surveyed
Alternatives:	Green, Orange, Red, Western
National Register Eligibility:	Not eligible



Facing northwest

Surveyed Resources

Resource Number:	590b
Location or Address:	2007 Craig Street
City & County:	Corpus Christi, Nueces County
Resource Name and/or TxDOT Bridge Number:	
Property Type/Subtype:	DOMESTIC/Garage
Building Form/Roof:	Rectangular/Front gable
Wall/Roof Materials:	Wood/Asphalt shingle
Architectural Style:	None
Construction Date:	c.1935
Description/Alterations:	Detached one-car garage, metal door, exposed rafter tails.
Previously Surveyed?:	Not Previously Surveyed
Alternatives:	Green, Orange, Red, Western
National Register Eligibility:	Not eligible



Facing north

Surveyed Resources

Resource Number:	591a
Location or Address:	2003 Craig Street
City & County:	Corpus Christi, Nueces County
Resource Name and/or TxDOT Bridge Number:	
Property Type/Subtype:	DOMESTIC/Single family dwelling
Building Form/Roof:	Rectangular/Side gable
Wall/Roof Materials:	Wood/Asphalt shingle
Architectural Style:	None
Construction Date:	c.1940
Description/Alterations:	Front gable entry awning, decorative front gable projecting bay, replacement multi-light and fixed light windows, multiple entrances on north and west elevations.
Previously Surveyed?:	Not Previously Surveyed
Alternatives:	Green, Orange, Red, Western
National Register Eligibility:	Not eligible



Facing south-southeast

Surveyed Resources

Resource Number:	591a
Location or Address:	2003 Craig Street
City & County:	Corpus Christi, Nueces County
Resource Name and/or TxDOT Bridge Number:	
Property Type/Subtype:	DOMESTIC/Single family dwelling
Building Form/Roof:	Rectangular/Side gable
Wall/Roof Materials:	Wood/Asphalt shingle
Architectural Style:	None
Construction Date:	c.1940
Description/Alterations:	Front gable entry awning, decorative front gable projecting bay, replacement multi-light and fixed light windows, multiple entrances on north and west elevations.
Previously Surveyed?:	Not Previously Surveyed
Alternatives:	Green, Orange, Red, Western
National Register Eligibility:	Not eligible



Facing southwest

Surveyed Resources

Resource Number:	591b
Location or Address:	2003 Craig Street
City & County:	Corpus Christi, Nueces County
Resource Name and/or TxDOT Bridge Number:	
Property Type/Subtype:	DOMESTIC/Shed
Building Form/Roof:	Rectangular/Front gable
Wall/Roof Materials:	Wood composite/Asphalt shingle
Architectural Style:	None
Construction Date:	c.1980
Description/Alterations:	Non-historic-age detached shed on west side of residence.
Previously Surveyed?:	Not Previously Surveyed
Alternatives:	Green, Orange, Red, Western
National Register Eligibility:	Not eligible



Facing south (Courtesy of Google Maps)

Surveyed Resources

Resource Number:	592a
Location or Address:	1206 16th Street
City & County:	Corpus Christi, Nueces County
Resource Name and/or TxDOT Bridge Number:	
Property Type/Subtype:	DOMESTIC/Single family dwelling
Building Form/Roof:	Rectangular/Side gable
Wall/Roof Materials:	Wood/Asphalt shingle
Architectural Style:	None
Construction Date:	c.1940
Description/Alterations:	Boxed eaves, cutaway front porch, boarded windows, shed roof awning on entry on north elevation.
Previously Surveyed?:	Not Previously Surveyed
Alternatives:	Green, Orange, Red, Western
National Register Eligibility:	Not eligible



Facing east-northeast

Surveyed Resources

Resource Number:	592a
Location or Address:	1206 16th Street
City & County:	Corpus Christi, Nueces County
Resource Name and/or TxDOT Bridge Number:	
Property Type/Subtype:	DOMESTIC/Single family dwelling
Building Form/Roof:	Rectangular/Side gable
Wall/Roof Materials:	Wood/Asphalt shingle
Architectural Style:	None
Construction Date:	c.1940
Description/Alterations:	Boxed eaves, cutaway front porch, boarded windows, shed roof awning on entry on north elevation.
Previously Surveyed?:	Not Previously Surveyed
Alternatives:	Green, Orange, Red, Western
National Register Eligibility:	Not eligible



Facing southeast

Surveyed Resources

Resource Number:	592b
Location or Address:	1206 16th Street
City & County:	Corpus Christi, Nueces County
Resource Name and/or TxDOT Bridge Number:	
Property Type/Subtype:	DOMESTIC/Shed
Building Form/Roof:	Rectangular/Front gable
Wall/Roof Materials:	Wood/Asphalt shingle
Architectural Style:	None
Construction Date:	c.1940
Description/Alterations:	Detached shed building with boarded entry.
Previously Surveyed?:	Not Previously Surveyed
Alternatives:	Green, Orange, Red, Western
National Register Eligibility:	Not eligible



Facing east

Surveyed Resources

Resource Number:	593a
Location or Address:	1216 16th Street
City & County:	Corpus Christi, Nueces County
Resource Name and/or TxDOT Bridge Number:	
Property Type/Subtype:	DOMESTIC/Single family dwelling
Building Form/Roof:	Rectangular/Gable on hip
Wall/Roof Materials:	Wood/Asphalt shingle
Architectural Style:	None
Construction Date:	c.1920
Description/Alterations:	Exposed rafter tails, wrap-around front porch with square wood porch supports, one-over-one wood windows, hip roof dormer on south elevation with exposed rafter tails, multiple entrances.
Previously Surveyed?:	Not Previously Surveyed
Alternatives:	Green, Orange, Red, Western
National Register Eligibility:	Not eligible



Facing northeast

Surveyed Resources

Resource Number:	593a
Location or Address:	1216 16th Street
City & County:	Corpus Christi, Nueces County
Resource Name and/or TxDOT Bridge Number:	
Property Type/Subtype:	DOMESTIC/Single family dwelling
Building Form/Roof:	Rectangular/Gable on hip
Wall/Roof Materials:	Wood/Asphalt shingle
Architectural Style:	None
Construction Date:	c.1920
Description/Alterations:	Exposed rafter tails, wrap-around front porch with square wood porch supports, one-over-one wood windows, hip roof dormer on south elevation with exposed rafter tails, multiple entrances.
Previously Surveyed?:	Not Previously Surveyed
Alternatives:	Green, Orange, Red, Western
National Register Eligibility:	Not eligible



Facing southeast

Surveyed Resources

Resource Number:	593b
Location or Address:	1216 16th Street
City & County:	Corpus Christi, Nueces County
Resource Name and/or TxDOT Bridge Number:	
Property Type/Subtype:	DOMESTIC/Garage
Building Form/Roof:	Rectangular/Front gable
Wall/Roof Materials:	Wood/Asphalt shingle
Architectural Style:	None
Construction Date:	c.1920
Description/Alterations:	Detached garage, doors not visible from right-of-way.
Previously Surveyed?:	Not Previously Surveyed
Alternatives:	Green, Orange, Red, Western
National Register Eligibility:	Not eligible



Facing east

Surveyed Resources

Resource Number:	594
Location or Address:	1209 17th Street
City & County:	Corpus Christi, Nueces County
Resource Name and/or TxDOT Bridge Number:	
Property Type/Subtype:	DOMESTIC/Single family dwelling
Building Form/Roof:	Rectangular/Cross gable
Wall/Roof Materials:	Asbestos siding/Asphalt shingle
Architectural Style:	None
Construction Date:	c.1940
Description/Alterations:	Front gable entry awning, multiple entries on front elevation, one-over-one aluminum frame windows, exposed rafter tails.
Previously Surveyed?:	Not Previously Surveyed
Alternatives:	Green, Orange, Red, Western
National Register Eligibility:	Not eligible



Facing southwest

Surveyed Resources

Resource Number:	594
Location or Address:	1209 17th Street
City & County:	Corpus Christi, Nueces County
Resource Name and/or TxDOT Bridge Number:	
Property Type/Subtype:	DOMESTIC/Single family dwelling
Building Form/Roof:	Rectangular/Cross gable
Wall/Roof Materials:	Asbestos siding/Asphalt shingle
Architectural Style:	None
Construction Date:	c.1940
Description/Alterations:	Front gable entry awning, multiple entries on front elevation, one-over-one aluminum frame windows, exposed rafter tails.
Previously Surveyed?:	Not Previously Surveyed
Alternatives:	Green, Orange, Red, Western
National Register Eligibility:	Not eligible



Facing west-northwest

Surveyed Resources

Resource Number:	595a
Location or Address:	1213 17th Street
City & County:	Corpus Christi, Nueces County
Resource Name and/or TxDOT Bridge Number:	
Property Type/Subtype:	DOMESTIC/Single family dwelling
Building Form/Roof:	Rectangular/Gambrel
Wall/Roof Materials:	Wood/Wood shingle and asphalt shingle
Architectural Style:	Dutch Colonial Revival - limited
Construction Date:	c.1940
Description/Alterations:	Two stories, one-over-one and two-over-two windows, classical door surround with pediment and fixed sidelights, secondary entrance on north elevation, shed roof rear addition.
Previously Surveyed?:	Not Previously Surveyed
Alternatives:	Green, Orange, Red, Western
National Register Eligibility:	Not eligible



Facing southwest

Surveyed Resources

Resource Number:	595a
Location or Address:	1213 17th Street
City & County:	Corpus Christi, Nueces County
Resource Name and/or TxDOT Bridge Number:	
Property Type/Subtype:	DOMESTIC/Single family dwelling
Building Form/Roof:	Rectangular/Gambrel
Wall/Roof Materials:	Wood/Wood shingle and asphalt shingle
Architectural Style:	Dutch Colonial Revival - limited
Construction Date:	c.1940
Description/Alterations:	Two stories, one-over-one and two-over-two windows, classical door surround with pediment and fixed sidelights, secondary entrance on north elevation, shed roof rear addition.
Previously Surveyed?:	Not Previously Surveyed
Alternatives:	Green, Orange, Red, Western
National Register Eligibility:	Not eligible



Facing west

Surveyed Resources

Resource Number:	595b
Location or Address:	1213 17th Street
City & County:	Corpus Christi, Nueces County
Resource Name and/or TxDOT Bridge Number:	
Property Type/Subtype:	DOMESTIC/Garage
Building Form/Roof:	Rectangular/Shed
Wall/Roof Materials:	Wood composite/Unknown
Architectural Style:	None
Construction Date:	c.1970
Description/Alterations:	Detached garage on south elevation.
Previously Surveyed?:	Not Previously Surveyed
Alternatives:	Green, Orange, Red, Western
National Register Eligibility:	Not eligible



Facing west

Surveyed Resources

Resource Number:	596a
Location or Address:	1214 16th Street
City & County:	Corpus Christi, Nueces County
Resource Name and/or TxDOT Bridge Number:	
Property Type/Subtype:	DOMESTIC/Single family dwelling
Building Form/Roof:	Rectangular/Side gable
Wall/Roof Materials:	Wood and vinyl siding/Asphalt shingle
Architectural Style:	None
Construction Date:	c.1955
Description/Alterations:	One-over-one wood windows, shed roof front porch enclosed in metal with wooden porch supports.
Previously Surveyed?:	Not Previously Surveyed
Alternatives:	Green, Orange, Red, Western
National Register Eligibility:	Not eligible



Facing northeast

Surveyed Resources

Resource Number:	596a
Location or Address:	1214 16th Street
City & County:	Corpus Christi, Nueces County
Resource Name and/or TxDOT Bridge Number:	
Property Type/Subtype:	DOMESTIC/Single family dwelling
Building Form/Roof:	Rectangular/Side gable
Wall/Roof Materials:	Wood and vinyl siding/Asphalt shingle
Architectural Style:	None
Construction Date:	c.1955
Description/Alterations:	One-over-one wood windows, shed roof front porch enclosed in metal with wooden porch supports.
Previously Surveyed?:	Not Previously Surveyed
Alternatives:	Green, Orange, Red, Western
National Register Eligibility:	Not eligible



Facing southeast

Surveyed Resources

Resource Number:	596b
Location or Address:	1214 16th Street
City & County:	Corpus Christi, Nueces County
Resource Name and/or TxDOT Bridge Number:	
Property Type/Subtype:	DOMESTIC/Garage
Building Form/Roof:	Rectangular/Side gable
Wall/Roof Materials:	Wood/Asphalt shingle
Architectural Style:	None
Construction Date:	c.1955
Description/Alterations:	Detached two-car garage, original garage doors, exposed rafter tails.
Previously Surveyed?:	Not Previously Surveyed
Alternatives:	Green, Orange, Red, Western
National Register Eligibility:	Not eligible



Facing east

Surveyed Resources

Resource Number:	597a
Location or Address:	1218 16th Street
City & County:	Corpus Christi, Nueces County
Resource Name and/or TxDOT Bridge Number:	
Property Type/Subtype:	DOMESTIC/Single family dwelling
Building Form/Roof:	Rectangular/Side gable
Wall/Roof Materials:	Wood/Asphalt shingle
Architectural Style:	None
Construction Date:	c.1935
Description/Alterations:	Replacement windows, replacement door, shed roof full width front porch with square wood porch supports and balustrade.
Previously Surveyed?:	Not Previously Surveyed
Alternatives:	Green, Orange, Red, Western
National Register Eligibility:	Not eligible



Facing northeast

Surveyed Resources

Resource Number:	597a
Location or Address:	1218 16th Street
City & County:	Corpus Christi, Nueces County
Resource Name and/or TxDOT Bridge Number:	
Property Type/Subtype:	DOMESTIC/Single family dwelling
Building Form/Roof:	Rectangular/Side gable
Wall/Roof Materials:	Wood/Asphalt shingle
Architectural Style:	None
Construction Date:	c.1935
Description/Alterations:	Replacement windows, replacement door, shed roof full width front porch with square wood porch supports and balustrade.
Previously Surveyed?:	Not Previously Surveyed
Alternatives:	Green, Orange, Red, Western
National Register Eligibility:	Not eligible



Facing southeast

Surveyed Resources

Resource Number:	597b
Location or Address:	1218 16th Street
City & County:	Corpus Christi, Nueces County
Resource Name and/or TxDOT Bridge Number:	
Property Type/Subtype:	DOMESTIC/Garage
Building Form/Roof:	Rectangular/Front gable
Wall/Roof Materials:	Wood/Asphalt shingle
Architectural Style:	None
Construction Date:	c.1935
Description/Alterations:	Detached one-car garage, original garage door, replacement secondary entry.
Previously Surveyed?:	Not Previously Surveyed
Alternatives:	Green, Orange, Red, Western
National Register Eligibility:	Not eligible



Facing east

Surveyed Resources

Resource Number:	598a
Location or Address:	1218 18th Street
City & County:	Corpus Christi, Nueces County
Resource Name and/or TxDOT Bridge Number:	
Property Type/Subtype:	DOMESTIC/Single family dwelling
Building Form/Roof:	Rectangular/Side gable
Wall/Roof Materials:	Wood/Asphalt shingle
Architectural Style:	None
Construction Date:	c.1935
Description/Alterations:	Front gable entry porch with turned wood post supports, exposed rafter tails, windows covered by shutters, addition at rear.
Previously Surveyed?:	Not Previously Surveyed
Alternatives:	Green, Orange, Red, Western
National Register Eligibility:	Not eligible



Facing northeast

Surveyed Resources

Resource Number:	598a
Location or Address:	1218 18th Street
City & County:	Corpus Christi, Nueces County
Resource Name and/or TxDOT Bridge Number:	
Property Type/Subtype:	DOMESTIC/Single family dwelling
Building Form/Roof:	Rectangular/Side gable
Wall/Roof Materials:	Wood/Asphalt shingle
Architectural Style:	None
Construction Date:	c.1935
Description/Alterations:	Front gable entry porch with turned wood post supports, exposed rafter tails, windows covered by shutters, addition at rear.
Previously Surveyed?:	Not Previously Surveyed
Alternatives:	Green, Orange, Red, Western
National Register Eligibility:	Not eligible



Facing southeast

Surveyed Resources

Resource Number:	598b
Location or Address:	1218 18th Street
City & County:	Corpus Christi, Nueces County
Resource Name and/or TxDOT Bridge Number:	
Property Type/Subtype:	DOMESTIC/Shed
Building Form/Roof:	Rectangular/Front gable
Wall/Roof Materials:	Wood/Asphalt shingle
Architectural Style:	None
Construction Date:	c.1935
Description/Alterations:	Detached shed building, replacement door.
Previously Surveyed?:	Not Previously Surveyed
Alternatives:	Green, Orange, Red, Western
National Register Eligibility:	Not eligible



Facing southeast

Surveyed Resources

Resource Number:	599
Location or Address:	1217 17th Street
City & County:	Corpus Christi, Nueces County
Resource Name and/or TxDOT Bridge Number:	
Property Type/Subtype:	DOMESTIC/Single family dwelling
Building Form/Roof:	Rectangular/Hip
Wall/Roof Materials:	Wood/Asphalt shingle
Architectural Style:	Ranch - limited
Construction Date:	c.1945
Description/Alterations:	Multi-light replacement fixed frame windows, attached carport on south elevation, shed roof overhang with turned post supports.
Previously Surveyed?:	Not Previously Surveyed
Alternatives:	Green, Orange, Red, Western
National Register Eligibility:	Not eligible



Facing west

Surveyed Resources

Resource Number:	599
Location or Address:	1217 17th Street
City & County:	Corpus Christi, Nueces County
Resource Name and/or TxDOT Bridge Number:	
Property Type/Subtype:	DOMESTIC/Single family dwelling
Building Form/Roof:	Rectangular/Hip
Wall/Roof Materials:	Wood/Asphalt shingle
Architectural Style:	Ranch - limited
Construction Date:	c.1945
Description/Alterations:	Multi-light replacement fixed frame windows, attached carport on south elevation, shed roof overhang with turned post supports.
Previously Surveyed?:	Not Previously Surveyed
Alternatives:	Green, Orange, Red, Western
National Register Eligibility:	Not eligible



Facing west

Surveyed Resources

Resource Number:	600a
Location or Address:	1222 18th Street
City & County:	Corpus Christi, Nueces County
Resource Name and/or TxDOT Bridge Number:	
Property Type/Subtype:	DOMESTIC/Single family dwelling
Building Form/Roof:	Rectangular/Cross gable
Wall/Roof Materials:	Wood/Asphalt shingle
Architectural Style:	None
Construction Date:	c.1935
Description/Alterations:	Front gable projecting bay, shed roof front porch with square wood porch supports, two-over-two aluminum frame windows, shed roof rear addition.
Previously Surveyed?:	Not Previously Surveyed
Alternatives:	Green, Orange, Red, Western
National Register Eligibility:	Not eligible



Facing east-northeast

Surveyed Resources

Resource Number:	600a
Location or Address:	1222 18th Street
City & County:	Corpus Christi, Nueces County
Resource Name and/or TxDOT Bridge Number:	
Property Type/Subtype:	DOMESTIC/Single family dwelling
Building Form/Roof:	Rectangular/Cross gable
Wall/Roof Materials:	Wood/Asphalt shingle
Architectural Style:	None
Construction Date:	c.1935
Description/Alterations:	Front gable projecting bay, shed roof front porch with square wood porch supports, two-over-two aluminum frame windows, shed roof rear addition.
Previously Surveyed?:	Not Previously Surveyed
Alternatives:	Green, Orange, Red, Western
National Register Eligibility:	Not eligible



Facing east

Surveyed Resources

Resource Number:	600b
Location or Address:	1222 18th Street
City & County:	Corpus Christi, Nueces County
Resource Name and/or TxDOT Bridge Number:	
Property Type/Subtype:	DOMESTIC/Garage
Building Form/Roof:	Rectangular/Front gable
Wall/Roof Materials:	Wood/Asphalt shingle
Architectural Style:	None
Construction Date:	c.1935
Description/Alterations:	Detached one-car garage, replacement garage door.
Previously Surveyed?:	Not Previously Surveyed
Alternatives:	Green, Orange, Red, Western
National Register Eligibility:	Not eligible



Facing east

Surveyed Resources

Resource Number:	601
Location or Address:	1225 16th Street
City & County:	Corpus Christi, Nueces County
Resource Name and/or TxDOT Bridge Number:	
Property Type/Subtype:	DOMESTIC/Single family dwelling
Building Form/Roof:	Rectangular/Hip
Wall/Roof Materials:	Wood/Asphalt shingle
Architectural Style:	None
Construction Date:	c.1940
Description/Alterations:	Windows covered by shutters, exposed rafter tails, shed roof entry porch with wood porch supports.
Previously Surveyed?:	Not Previously Surveyed
Alternatives:	Green, Orange, Red, Western
National Register Eligibility:	Not eligible



Facing southwest

Surveyed Resources

Resource Number:	601
Location or Address:	1225 16th Street
City & County:	Corpus Christi, Nueces County
Resource Name and/or TxDOT Bridge Number:	
Property Type/Subtype:	DOMESTIC/Single family dwelling
Building Form/Roof:	Rectangular/Hip
Wall/Roof Materials:	Wood/Asphalt shingle
Architectural Style:	None
Construction Date:	c.1940
Description/Alterations:	Windows covered by shutters, exposed rafter tails, shed roof entry porch with wood porch supports.
Previously Surveyed?:	Not Previously Surveyed
Alternatives:	Green, Orange, Red, Western
National Register Eligibility:	Not eligible



Facing northwest

Surveyed Resources

Resource Number:	602
Location or Address:	1224 16th Street
City & County:	Corpus Christi, Nueces County
Resource Name and/or TxDOT Bridge Number:	
Property Type/Subtype:	DOMESTIC/Single family dwelling
Building Form/Roof:	Rectangular/Side gable
Wall/Roof Materials:	Wood/Asphalt shingle
Architectural Style:	None
Construction Date:	c.1935
Description/Alterations:	Two stories, pediment and decorative entry surround, exposed rafter tails, second story entrance on south elevation with exterior stairs, one-over-one and three-over-one wood windows.
Previously Surveyed?:	Not Previously Surveyed
Alternatives:	Green, Orange, Red, Western
National Register Eligibility:	Not eligible



Facing northeast

Surveyed Resources

Resource Number:	602
Location or Address:	1224 16th Street
City & County:	Corpus Christi, Nueces County
Resource Name and/or TxDOT Bridge Number:	
Property Type/Subtype:	DOMESTIC/Single family dwelling
Building Form/Roof:	Rectangular/Side gable
Wall/Roof Materials:	Wood/Asphalt shingle
Architectural Style:	None
Construction Date:	c.1935
Description/Alterations:	Two stories, pediment and decorative entry surround, exposed rafter tails, second story entrance on south elevation with exterior stairs, one-over-one and three-over-one wood windows.
Previously Surveyed?:	Not Previously Surveyed
Alternatives:	Green, Orange, Red, Western
National Register Eligibility:	Not eligible



Facing east

Surveyed Resources

Resource Number:	603
Location or Address:	SH 286 (Crosstown Expressway) southbound over Morgan Avenue
City & County:	Corpus Christi, Nueces County
Resource Name and/or TxDOT Bridge Number:	161780032603023
Property Type/Subtype:	TRANSPORTATION/Road-related/Highway Bridge
Building Form/Roof:	None/None
Wall/Roof Materials:	None/None
Architectural Style:	Prestressed concrete beam bridge
Construction Date:	1966
Description/Alterations:	241 feet, carrying three lanes of traffic.
Previously Surveyed?:	Statewide Bridge Survey
Alternatives:	Green, Orange, Red, Western
National Register Eligibility:	Not eligible



Facing northeast

Surveyed Resources

Resource Number:	603
Location or Address:	SH 286 (Crosstown Expressway) southbound over Morgan Avenue
City & County:	Corpus Christi, Nueces County
Resource Name and/or TxDOT Bridge Number:	161780032603023
Property Type/Subtype:	TRANSPORTATION/Road-related/Highway Bridge
Building Form/Roof:	None/None
Wall/Roof Materials:	None/None
Architectural Style:	Prestressed concrete beam bridge
Construction Date:	1966
Description/Alterations:	241 feet, carrying three lanes of traffic.
Previously Surveyed?:	Statewide Bridge Survey
Alternatives:	Green, Orange, Red, Western
National Register Eligibility:	Not eligible



Facing north

Surveyed Resources

Resource Number:	603
Location or Address:	SH 286 (Crosstown Expressway) southbound over Morgan Avenue
City & County:	Corpus Christi, Nueces County
Resource Name and/or TxDOT Bridge Number:	161780032603023
Property Type/Subtype:	TRANSPORTATION/Road-related/Highway Bridge
Building Form/Roof:	None/None
Wall/Roof Materials:	None/None
Architectural Style:	Prestressed concrete beam bridge
Construction Date:	1966
Description/Alterations:	241 feet, carrying three lanes of traffic.
Previously Surveyed?:	Statewide Bridge Survey
Alternatives:	Green, Orange, Red, Western
National Register Eligibility:	Not eligible



Facing north

Surveyed Resources

Resource Number:	604
Location or Address:	SH 286 (Crosstown Expressway) northbound over Morgan Avenue
City & County:	Corpus Christi, Nueces County
Resource Name and/or TxDOT Bridge Number:	161780032603022
Property Type/Subtype:	TRANSPORTATION/Road-related/Highway Bridge
Building Form/Roof:	None/None
Wall/Roof Materials:	None/None
Architectural Style:	Prestressed concrete beam bridge
Construction Date:	1966
Description/Alterations:	241 feet, carrying three lanes of traffic.
Previously Surveyed?:	Statewide Bridge Survey
Alternatives:	Green, Orange, Red, Western
National Register Eligibility:	Not eligible



Facing northwest

Surveyed Resources

Resource Number:	604
Location or Address:	SH 286 (Crosstown Expressway) northbound over Morgan Avenue
City & County:	Corpus Christi, Nueces County
Resource Name and/or TxDOT Bridge Number:	161780032603022
Property Type/Subtype:	TRANSPORTATION/Road-related/Highway Bridge
Building Form/Roof:	None/None
Wall/Roof Materials:	None/None
Architectural Style:	Prestressed concrete beam bridge
Construction Date:	1966
Description/Alterations:	241 feet, carrying three lanes of traffic.
Previously Surveyed?:	Statewide Bridge Survey
Alternatives:	Green, Orange, Red, Western
National Register Eligibility:	Not eligible



Facign north

Surveyed Resources

Resource Number:	604
Location or Address:	SH 286 (Crosstown Expressway) northbound over Morgan Avenue
City & County:	Corpus Christi, Nueces County
Resource Name and/or TxDOT Bridge Number:	161780032603022
Property Type/Subtype:	TRANSPORTATION/Road-related/Highway Bridge
Building Form/Roof:	None/None
Wall/Roof Materials:	None/None
Architectural Style:	Prestressed concrete beam bridge
Construction Date:	1966
Description/Alterations:	241 feet, carrying three lanes of traffic.
Previously Surveyed?:	Statewide Bridge Survey
Alternatives:	Green, Orange, Red, Western
National Register Eligibility:	Not eligible



Facing north

Surveyed Resources

Resource Number:	605
Location or Address:	1305 16th Street
City & County:	Corpus Christi, Nueces County
Resource Name and/or TxDOT Bridge Number:	
Property Type/Subtype:	DOMESTIC/Single family dwelling
Building Form/Roof:	L-plan/Cross gable
Wall/Roof Materials:	Wood/Asphalt shingle
Architectural Style:	None
Construction Date:	c.1940
Description/Alterations:	Shed roof front porch with replacement square wood post supports, one-over-one windows.
Previously Surveyed?:	Not Previously Surveyed
Alternatives:	Green, Orange, Red, Western
National Register Eligibility:	Not eligible



Facing southwest

Surveyed Resources

Resource Number:	605
Location or Address:	1305 16th Street
City & County:	Corpus Christi, Nueces County
Resource Name and/or TxDOT Bridge Number:	
Property Type/Subtype:	DOMESTIC/Single family dwelling
Building Form/Roof:	L-plan/Cross gable
Wall/Roof Materials:	Wood/Asphalt shingle
Architectural Style:	None
Construction Date:	c.1940
Description/Alterations:	Shed roof front porch with replacement square wood post supports, one-over-one windows.
Previously Surveyed?:	Not Previously Surveyed
Alternatives:	Green, Orange, Red, Western
National Register Eligibility:	Not eligible



Facing southeast

Surveyed Resources

Resource Number:	606
Location or Address:	1312 17th Street
City & County:	Corpus Christi, Nueces County
Resource Name and/or TxDOT Bridge Number:	
Property Type/Subtype:	DOMESTIC/Single family dwelling
Building Form/Roof:	Rectangular/Side gable
Wall/Roof Materials:	Wood composite and asbestos siding/Asphalt shingle
Architectural Style:	None
Construction Date:	c.1940
Description/Alterations:	One-over-one wood and replacement multi-light windows, shed roof front porch with wood supports, projecting front gable bay.
Previously Surveyed?:	Not Previously Surveyed
Alternatives:	Green, Orange, Red, Western
National Register Eligibility:	Not eligible



Facing northeast

Surveyed Resources

Resource Number:	606
Location or Address:	1312 17th Street
City & County:	Corpus Christi, Nueces County
Resource Name and/or TxDOT Bridge Number:	
Property Type/Subtype:	DOMESTIC/Single family dwelling
Building Form/Roof:	Rectangular/Side gable
Wall/Roof Materials:	Wood composite and asbestos siding/Asphalt shingle
Architectural Style:	None
Construction Date:	c.1940
Description/Alterations:	One-over-one wood and replacement multi-light windows, shed roof front porch with wood supports, projecting front gable bay.
Previously Surveyed?:	Not Previously Surveyed
Alternatives:	Green, Orange, Red, Western
National Register Eligibility:	Not eligible



Facing east

Surveyed Resources

Resource Number:	607a
Location or Address:	1315 16th Street
City & County:	Corpus Christi, Nueces County
Resource Name and/or TxDOT Bridge Number:	
Property Type/Subtype:	DOMESTIC/Single family dwelling
Building Form/Roof:	Rectangular/Side gable
Wall/Roof Materials:	Wood/Asphalt shingle
Architectural Style:	None
Construction Date:	c.1940
Description/Alterations:	Multiple front entrances, projecting front gable bay, one-over-one wood windows, shed roof porch with square wood supports.
Previously Surveyed?:	Not Previously Surveyed
Alternatives:	Orange, Red
National Register Eligibility:	Not eligible



Facing south

Surveyed Resources

Resource Number:	607a
Location or Address:	1315 16th Street
City & County:	Corpus Christi, Nueces County
Resource Name and/or TxDOT Bridge Number:	
Property Type/Subtype:	DOMESTIC/Single family dwelling
Building Form/Roof:	Rectangular/Side gable
Wall/Roof Materials:	Wood/Asphalt shingle
Architectural Style:	None
Construction Date:	c.1940
Description/Alterations:	Multiple front entrances, projecting front gable bay, one-over-one wood windows, shed roof porch with square wood supports.
Previously Surveyed?:	Not Previously Surveyed
Alternatives:	Orange, Red
National Register Eligibility:	Not eligible



Facing southeast

Surveyed Resources

Resource Number:	607b
Location or Address:	1315 16th Street
City & County:	Corpus Christi, Nueces County
Resource Name and/or TxDOT Bridge Number:	
Property Type/Subtype:	DOMESTIC/Garage
Building Form/Roof:	Rectangular/Side gable
Wall/Roof Materials:	Wood/Asphalt shingle
Architectural Style:	None
Construction Date:	c.1940
Description/Alterations:	Two-car detached garage.
Previously Surveyed?:	Not Previously Surveyed
Alternatives:	Orange, Red
National Register Eligibility:	Not eligible



Facing south

Surveyed Resources

Resource Number:	608
Location or Address:	1318 17th Street
City & County:	Corpus Christi, Nueces County
Resource Name and/or TxDOT Bridge Number:	
Property Type/Subtype:	DOMESTIC/Single family dwelling
Building Form/Roof:	L-plan/Intersecting gable
Wall/Roof Materials:	Wood/Asphalt shingle
Architectural Style:	None
Construction Date:	c.1935
Description/Alterations:	One-over-one wood windows, exposed rafter tails, bay window on south elevation, shed roof entry porch.
Previously Surveyed?:	Not Previously Surveyed
Alternatives:	Green, Orange, Red, Western
National Register Eligibility:	Not eligible



Facing north

Surveyed Resources

Resource Number:	608
Location or Address:	1318 17th Street
City & County:	Corpus Christi, Nueces County
Resource Name and/or TxDOT Bridge Number:	
Property Type/Subtype:	DOMESTIC/Single family dwelling
Building Form/Roof:	L-plan/Intersecting gable
Wall/Roof Materials:	Wood/Asphalt shingle
Architectural Style:	None
Construction Date:	c.1935
Description/Alterations:	One-over-one wood windows, exposed rafter tails, bay window on south elevation, shed roof entry porch.
Previously Surveyed?:	Not Previously Surveyed
Alternatives:	Green, Orange, Red, Western
National Register Eligibility:	Not eligible



Facing northeast

Surveyed Resources

Resource Number:	609
Location or Address:	1324 17th Street
City & County:	Corpus Christi, Nueces County
Resource Name and/or TxDOT Bridge Number:	
Property Type/Subtype:	DOMESTIC/Single family dwelling
Building Form/Roof:	Rectangular/Hip
Wall/Roof Materials:	Wood/Asphalt shingle
Architectural Style:	None
Construction Date:	c.1940
Description/Alterations:	Exposed rafter tails, six-over-six wood windows, large multi-light picture window on front elevation, shed roof entry porch with turned wood balustrade.
Previously Surveyed?:	Not Previously Surveyed
Alternatives:	Green, Orange, Red, Western
National Register Eligibility:	Not eligible



Facing northwest

Surveyed Resources

Resource Number:	609
Location or Address:	1324 17th Street
City & County:	Corpus Christi, Nueces County
Resource Name and/or TxDOT Bridge Number:	
Property Type/Subtype:	DOMESTIC/Single family dwelling
Building Form/Roof:	Rectangular/Hip
Wall/Roof Materials:	Wood/Asphalt shingle
Architectural Style:	None
Construction Date:	c.1940
Description/Alterations:	Exposed rafter tails, six-over-six wood windows, large multi-light picture window on front elevation, shed roof entry porch with turned wood balustrade.
Previously Surveyed?:	Not Previously Surveyed
Alternatives:	Green, Orange, Red, Western
National Register Eligibility:	Not eligible



Facing north

Surveyed Resources

Resource Number:	610a
Location or Address:	2110 Niagara Street
City & County:	Corpus Christi, Nueces County
Resource Name and/or TxDOT Bridge Number:	
Property Type/Subtype:	DOMESTIC/Single family dwelling
Building Form/Roof:	Rectangular/Side gable
Wall/Roof Materials:	Wood/Asphalt shingle
Architectural Style:	None
Construction Date:	c.1945
Description/Alterations:	Front gable projecting bay, shed roof entry porch with square wood supports, windows covered by shutters. Obscured by vegetation.
Previously Surveyed?:	Not Previously Surveyed
Alternatives:	Orange, Red
National Register Eligibility:	Not eligible



Facing east-southeast

Surveyed Resources

Resource Number:	610b
Location or Address:	2110 Niagara Street
City & County:	Corpus Christi, Nueces County
Resource Name and/or TxDOT Bridge Number:	
Property Type/Subtype:	DOMESTIC/Garage
Building Form/Roof:	Rectangular/Front gable
Wall/Roof Materials:	Wood/Asphalt shingle
Architectural Style:	None
Construction Date:	c.1945
Description/Alterations:	Detached one-car garage, porch with wood supports.
Previously Surveyed?:	Not Previously Surveyed
Alternatives:	Orange, Red
National Register Eligibility:	Not eligible



Facing east

Surveyed Resources

Resource Number:	610c
Location or Address:	2110 Niagara Street
City & County:	Corpus Christi, Nueces County
Resource Name and/or TxDOT Bridge Number:	
Property Type/Subtype:	DOMESTIC/Shed
Building Form/Roof:	Rectangular/Side gable
Wall/Roof Materials:	Wood/Asphalt shingle
Architectural Style:	None
Construction Date:	c.1940
Description/Alterations:	Detached shed.
Previously Surveyed?:	Not Previously Surveyed
Alternatives:	Orange, Red
National Register Eligibility:	Not eligible



Facing east

Surveyed Resources

Resource Number:	611
Location or Address:	1328 17th Street
City & County:	Corpus Christi, Nueces County
Resource Name and/or TxDOT Bridge Number:	
Property Type/Subtype:	DOMESTIC/Single family dwelling
Building Form/Roof:	Rectangular/Side gable
Wall/Roof Materials:	Asbestos shingle/Asphalt shingle
Architectural Style:	None
Construction Date:	c.1945
Description/Alterations:	Shed roof front porch wraps around east elevation with square wood support posts, non-historic-age ramp on front elevation, shed roof carport on west elevation, replacement multi-light windows in original openings.
Previously Surveyed?:	Not Previously Surveyed
Alternatives:	Green, Orange, Red, Western
National Register Eligibility:	Not eligible



Facing north

Surveyed Resources

Resource Number:	611
Location or Address:	1328 17th Street
City & County:	Corpus Christi, Nueces County
Resource Name and/or TxDOT Bridge Number:	
Property Type/Subtype:	DOMESTIC/Single family dwelling
Building Form/Roof:	Rectangular/Side gable
Wall/Roof Materials:	Asbestos shingle/Asphalt shingle
Architectural Style:	None
Construction Date:	c.1945
Description/Alterations:	Shed roof front porch wraps around east elevation with square wood support posts, non-historic-age ramp on front elevation, shed roof carport on west elevation, replacement multi-light windows in original openings.
Previously Surveyed?:	Not Previously Surveyed
Alternatives:	Green, Orange, Red, Western
National Register Eligibility:	Not eligible



Facing northwest

Surveyed Resources

Resource Number:	612a
Location or Address:	2114 Niagara Street
City & County:	Corpus Christi, Nueces County
Resource Name and/or TxDOT Bridge Number:	
Property Type/Subtype:	DOMESTIC/Single family dwelling
Building Form/Roof:	Rectangular/Side gable
Wall/Roof Materials:	Asbestos siding/Asphalt shingle
Architectural Style:	None
Construction Date:	c.1945
Description/Alterations:	Front gable entry awning with knee bracing, windows covered by shutters, shed roof addition at rear large brick wall at sidewalk.
Previously Surveyed?:	Not Previously Surveyed
Alternatives:	Orange, Red
National Register Eligibility:	Not eligible



Facing northeast

Surveyed Resources

Resource Number:	612a
Location or Address:	2114 Niagara Street
City & County:	Corpus Christi, Nueces County
Resource Name and/or TxDOT Bridge Number:	
Property Type/Subtype:	DOMESTIC/Single family dwelling
Building Form/Roof:	Rectangular/Side gable
Wall/Roof Materials:	Asbestos siding/Asphalt shingle
Architectural Style:	None
Construction Date:	c.1945
Description/Alterations:	Front gable entry awning with knee bracing, windows covered by shutters, shed roof addition at rear large brick wall at sidewalk.
Previously Surveyed?:	Not Previously Surveyed
Alternatives:	Orange, Red
National Register Eligibility:	Not eligible



Facing east

Surveyed Resources

Resource Number:	612b
Location or Address:	2114 Niagara Street
City & County:	Corpus Christi, Nueces County
Resource Name and/or TxDOT Bridge Number:	
Property Type/Subtype:	DOMESTIC/Garage
Building Form/Roof:	Rectangular/Shed
Wall/Roof Materials:	Unknown/Metal
Architectural Style:	None
Construction Date:	c.1945
Description/Alterations:	Two-car garage.
Previously Surveyed?:	Not Previously Surveyed
Alternatives:	Orange, Red
National Register Eligibility:	Not eligible



Facing east

Surveyed Resources

Resource Number:	613
Location or Address:	1331 17th Street
City & County:	Corpus Christi, Nueces County
Resource Name and/or TxDOT Bridge Number:	
Property Type/Subtype:	DOMESTIC/Single family dwelling
Building Form/Roof:	Rectangular/Saltbox and side gable
Wall/Roof Materials:	Wood/Asphalt shingle
Architectural Style:	None
Construction Date:	c.1940
Description/Alterations:	One-over-one wood windows and multi-light replacement windows, front addition and new porch, wide overhang on porch, attached carport on west elevation, multiple rear additions.
Previously Surveyed?:	Not Previously Surveyed
Alternatives:	Green, Orange, Red, Western
National Register Eligibility:	Not eligible



Facing southwest

Surveyed Resources

Resource Number:	613
Location or Address:	1331 17th Street
City & County:	Corpus Christi, Nueces County
Resource Name and/or TxDOT Bridge Number:	
Property Type/Subtype:	DOMESTIC/Single family dwelling
Building Form/Roof:	Rectangular/Saltbox and side gable
Wall/Roof Materials:	Wood/Asphalt shingle
Architectural Style:	None
Construction Date:	c.1940
Description/Alterations:	One-over-one wood windows and multi-light replacement windows, front addition and new porch, wide overhang on porch, attached carport on west elevation, multiple rear additions.
Previously Surveyed?:	Not Previously Surveyed
Alternatives:	Green, Orange, Red, Western
National Register Eligibility:	Not eligible



Facing southeast

Surveyed Resources

Resource Number:	614
Location or Address:	1335 17th Street
City & County:	Corpus Christi, Nueces County
Resource Name and/or TxDOT Bridge Number:	
Property Type/Subtype:	DOMESTIC/Single family dwelling
Building Form/Roof:	Rectangular/Side gable
Wall/Roof Materials:	Wood composite/Asphalt shingle
Architectural Style:	None
Construction Date:	c.1945
Description/Alterations:	Replacement vinyl windows, shed roof front porch with square porch supports, projecting front gable bay. Attached one-car garage on west elevation.
Previously Surveyed?:	Not Previously Surveyed
Alternatives:	Green, Orange, Red, Western
National Register Eligibility:	Not eligible



Facing west

Surveyed Resources

Resource Number:	614
Location or Address:	1335 17th Street
City & County:	Corpus Christi, Nueces County
Resource Name and/or TxDOT Bridge Number:	
Property Type/Subtype:	DOMESTIC/Single family dwelling
Building Form/Roof:	Rectangular/Side gable
Wall/Roof Materials:	Wood composite/Asphalt shingle
Architectural Style:	None
Construction Date:	c.1945
Description/Alterations:	Replacement vinyl windows, shed roof front porch with square porch supports, projecting front gable bay. Attached one-car garage on west elevation.
Previously Surveyed?:	Not Previously Surveyed
Alternatives:	Green, Orange, Red, Western
National Register Eligibility:	Not eligible



Facing southeast

Surveyed Resources

Resource Number:	615a
Location or Address:	2121 David Street
City & County:	Corpus Christi, Nueces County
Resource Name and/or TxDOT Bridge Number:	
Property Type/Subtype:	DOMESTIC/Single family dwelling
Building Form/Roof:	Rectangular/Side gable
Wall/Roof Materials:	Wood/Asphalt shingle
Architectural Style:	None
Construction Date:	c.1970
Description/Alterations:	Faces 19th Street. Shed roof front porch with metal porch supports, one-over-one replacement windows, addition on west elevation, attached carport and detached carport.
Previously Surveyed?:	Not Previously Surveyed
Alternatives:	Green, Orange, Red, Western
National Register Eligibility:	Not eligible



Facing southeast

Surveyed Resources

Resource Number:	615a
Location or Address:	2121 David Street
City & County:	Corpus Christi, Nueces County
Resource Name and/or TxDOT Bridge Number:	
Property Type/Subtype:	DOMESTIC/Single family dwelling
Building Form/Roof:	Rectangular/Side gable
Wall/Roof Materials:	Wood/Asphalt shingle
Architectural Style:	None
Construction Date:	c.1970
Description/Alterations:	Faces 19th Street. Shed roof front porch with metal porch supports, one-over-one replacement windows, addition on west elevation, attached carport and detached carport.
Previously Surveyed?:	Not Previously Surveyed
Alternatives:	Green, Orange, Red, Western
National Register Eligibility:	Not eligible



Facing southwest

Surveyed Resources

Resource Number:	615b
Location or Address:	2121 David Street
City & County:	Corpus Christi, Nueces County
Resource Name and/or TxDOT Bridge Number:	
Property Type/Subtype:	DOMESTIC/Shed
Building Form/Roof:	Rectangular/Shed
Wall/Roof Materials:	Wood/Asphalt shingle
Architectural Style:	None
Construction Date:	c.1970
Description/Alterations:	Detached shed building located on west side of residence.
Previously Surveyed?:	Not Previously Surveyed
Alternatives:	Green, Orange, Red, Western
National Register Eligibility:	Not eligible



Facing south

Surveyed Resources

Resource Number:	616a
Location or Address:	1339 17th Street
City & County:	Corpus Christi, Nueces County
Resource Name and/or TxDOT Bridge Number:	
Property Type/Subtype:	DOMESTIC/Single family dwelling
Building Form/Roof:	Rectangular/Side gable
Wall/Roof Materials:	Asbestos siding/Asphalt shingle
Architectural Style:	None
Construction Date:	c.1945
Description/Alterations:	Shed roof entry porch with square porch supports, two-over-two aluminum frame windows, rear addition.
Previously Surveyed?:	Not Previously Surveyed
Alternatives:	Green, Orange, Red, Western
National Register Eligibility:	Not eligible



Facing west

Surveyed Resources

Resource Number:	616a
Location or Address:	1339 17th Street
City & County:	Corpus Christi, Nueces County
Resource Name and/or TxDOT Bridge Number:	
Property Type/Subtype:	DOMESTIC/Single family dwelling
Building Form/Roof:	Rectangular/Side gable
Wall/Roof Materials:	Asbestos siding/Asphalt shingle
Architectural Style:	None
Construction Date:	c.1945
Description/Alterations:	Shed roof entry porch with square porch supports, two-over-two aluminum frame windows, rear addition.
Previously Surveyed?:	Not Previously Surveyed
Alternatives:	Green, Orange, Red, Western
National Register Eligibility:	Not eligible



Facing southeast

Surveyed Resources

Resource Number:	616b
Location or Address:	1339 17th Street
City & County:	Corpus Christi, Nueces County
Resource Name and/or TxDOT Bridge Number:	
Property Type/Subtype:	DOMESTIC/Garage
Building Form/Roof:	Rectangular/Front gable
Wall/Roof Materials:	Wood/Asphalt shingle
Architectural Style:	None
Construction Date:	c.1945
Description/Alterations:	Detached one-car garage with attached carport.
Previously Surveyed?:	Not Previously Surveyed
Alternatives:	Green, Orange, Red, Western
National Register Eligibility:	Not eligible



Facing south

Surveyed Resources

Resource Number:	617
Location or Address:	2125 David Street
City & County:	Corpus Christi, Nueces County
Resource Name and/or TxDOT Bridge Number:	
Property Type/Subtype:	DOMESTIC/Single family dwelling
Building Form/Roof:	Rectangular/Front gable
Wall/Roof Materials:	Wood/Asphalt shingle
Architectural Style:	None
Construction Date:	c.1935
Description/Alterations:	Front gable entry porch with wood supports and boxed eaves, one-over-one wood windows.
Previously Surveyed?:	Not Previously Surveyed
Alternatives:	Green, Orange, Red
National Register Eligibility:	Not eligible



Facing northwest

Surveyed Resources

Resource Number:	617
Location or Address:	2125 David Street
City & County:	Corpus Christi, Nueces County
Resource Name and/or TxDOT Bridge Number:	
Property Type/Subtype:	DOMESTIC/Single family dwelling
Building Form/Roof:	Rectangular/Front gable
Wall/Roof Materials:	Wood/Asphalt shingle
Architectural Style:	None
Construction Date:	c.1935
Description/Alterations:	Front gable entry porch with wood supports and boxed eaves, one-over-one wood windows.
Previously Surveyed?:	Not Previously Surveyed
Alternatives:	Green, Orange, Red
National Register Eligibility:	Not eligible



Facing southwest

Surveyed Resources

Resource Number:	618
Location or Address:	1346 18th Street
City & County:	Corpus Christi, Nueces County
Resource Name and/or TxDOT Bridge Number:	
Property Type/Subtype:	DOMESTIC/Single family dwelling
Building Form/Roof:	Rectangular/Side gable
Wall/Roof Materials:	Wood composite/Asphalt shingle
Architectural Style:	None
Construction Date:	c.1940
Description/Alterations:	Multi-light replacement windows, one-car attached garage, shed roof front porch.
Previously Surveyed?:	Not Previously Surveyed
Alternatives:	Green, Orange, Red, Western
National Register Eligibility:	Not eligible



Facing northeast

Surveyed Resources

Resource Number:	618
Location or Address:	1346 18th Street
City & County:	Corpus Christi, Nueces County
Resource Name and/or TxDOT Bridge Number:	
Property Type/Subtype:	DOMESTIC/Single family dwelling
Building Form/Roof:	Rectangular/Side gable
Wall/Roof Materials:	Wood composite/Asphalt shingle
Architectural Style:	None
Construction Date:	c.1940
Description/Alterations:	Multi-light replacement windows, one-car attached garage, shed roof front porch.
Previously Surveyed?:	Not Previously Surveyed
Alternatives:	Green, Orange, Red, Western
National Register Eligibility:	Not eligible



Facing northwest

Surveyed Resources

Resource Number:	619
Location or Address:	c. 2121 David Street
City & County:	Corpus Christi, Nueces County
Resource Name and/or TxDOT Bridge Number:	
Property Type/Subtype:	DOMESTIC/Single family dwelling
Building Form/Roof:	Rectangular/Front gable
Wall/Roof Materials:	Brick/Asphalt shingle
Architectural Style:	Spanish Colonial Revival - limited
Construction Date:	c.1950
Description/Alterations:	Arched one-over-one aluminum frame windows, arched recessed entry arcade.
Previously Surveyed?:	Not Previously Surveyed
Alternatives:	Green, Orange, Red, Western
National Register Eligibility:	Not eligible



Facing southwest

Surveyed Resources

Resource Number:	619
Location or Address:	c. 2121 David Street
City & County:	Corpus Christi, Nueces County
Resource Name and/or TxDOT Bridge Number:	
Property Type/Subtype:	DOMESTIC/Single family dwelling
Building Form/Roof:	Rectangular/Front gable
Wall/Roof Materials:	Brick/Asphalt shingle
Architectural Style:	Spanish Colonial Revival - limited
Construction Date:	c.1950
Description/Alterations:	Arched one-over-one aluminum frame windows, arched recessed entry arcade.
Previously Surveyed?:	Not Previously Surveyed
Alternatives:	Green, Orange, Red, Western
National Register Eligibility:	Not eligible



Facing west-northwest

Surveyed Resources

Resource Number:	620
Location or Address:	1350 18th Street
City & County:	Corpus Christi, Nueces County
Resource Name and/or TxDOT Bridge Number:	
Property Type/Subtype:	DOMESTIC/Single family dwelling
Building Form/Roof:	Rectangular/Side gable
Wall/Roof Materials:	Wood/Asphalt shingle
Architectural Style:	None
Construction Date:	c.1940
Description/Alterations:	Two-over-two aluminum frame windows, front gable entry porch with round columns.
Previously Surveyed?:	Not Previously Surveyed
Alternatives:	Green, Orange, Red, Western
National Register Eligibility:	Not eligible



Facing northwest

Surveyed Resources

Resource Number:	620
Location or Address:	1350 18th Street
City & County:	Corpus Christi, Nueces County
Resource Name and/or TxDOT Bridge Number:	
Property Type/Subtype:	DOMESTIC/Single family dwelling
Building Form/Roof:	Rectangular/Side gable
Wall/Roof Materials:	Wood/Asphalt shingle
Architectural Style:	None
Construction Date:	c.1940
Description/Alterations:	Two-over-two aluminum frame windows, front gable entry porch with round columns.
Previously Surveyed?:	Not Previously Surveyed
Alternatives:	Green, Orange, Red, Western
National Register Eligibility:	Not eligible



Facing northeast

Surveyed Resources

Resource Number:	621a
Location or Address:	2117 David Street
City & County:	Corpus Christi, Nueces County
Resource Name and/or TxDOT Bridge Number:	
Property Type/Subtype:	DOMESTIC/Single family dwelling
Building Form/Roof:	Rectangular/Hip
Wall/Roof Materials:	Wood composite/Asphalt shingle
Architectural Style:	None
Construction Date:	c.1940
Description/Alterations:	One-over-one replacement windows, wide overhanging eaves.
Previously Surveyed?:	Not Previously Surveyed
Alternatives:	Green, Orange, Red, Western
National Register Eligibility:	Not eligible



Facing west

Surveyed Resources

Resource Number:	621a
Location or Address:	2117 David Street
City & County:	Corpus Christi, Nueces County
Resource Name and/or TxDOT Bridge Number:	
Property Type/Subtype:	DOMESTIC/Single family dwelling
Building Form/Roof:	Rectangular/Hip
Wall/Roof Materials:	Wood composite/Asphalt shingle
Architectural Style:	None
Construction Date:	c.1940
Description/Alterations:	One-over-one replacement windows, wide overhanging eaves.
Previously Surveyed?:	Not Previously Surveyed
Alternatives:	Green, Orange, Red, Western
National Register Eligibility:	Not eligible



Facing northwest

Surveyed Resources

Resource Number:	621b
Location or Address:	2117 David Street
City & County:	Corpus Christi, Nueces County
Resource Name and/or TxDOT Bridge Number:	
Property Type/Subtype:	DOMESTIC/Shed
Building Form/Roof:	Rectangular/Front gable
Wall/Roof Materials:	Metal/Metal
Architectural Style:	None
Construction Date:	c.2000
Description/Alterations:	Detached shed building on west side of residence.
Previously Surveyed?:	Not Previously Surveyed
Alternatives:	Green, Orange, Red, Western
National Register Eligibility:	Not eligible



Facing north (Courtesy of Google Maps)

Surveyed Resources

Resource Number:	622a
Location or Address:	1354 18th Street
City & County:	Corpus Christi, Nueces County
Resource Name and/or TxDOT Bridge Number:	
Property Type/Subtype:	DOMESTIC/Single family dwelling
Building Form/Roof:	Rectangular/Side gable
Wall/Roof Materials:	Vinyl siding/Asphalt shingle
Architectural Style:	None
Construction Date:	c.1940
Description/Alterations:	Windows covered by shutters, front gable entry projection, rear shed roof addition.
Previously Surveyed?:	Not Previously Surveyed
Alternatives:	Green, Orange, Red, Western
National Register Eligibility:	Not eligible



Facing northwest

Surveyed Resources

Resource Number:	622a
Location or Address:	1354 18th Street
City & County:	Corpus Christi, Nueces County
Resource Name and/or TxDOT Bridge Number:	
Property Type/Subtype:	DOMESTIC/Single family dwelling
Building Form/Roof:	Rectangular/Side gable
Wall/Roof Materials:	Vinyl siding/Asphalt shingle
Architectural Style:	None
Construction Date:	c.1940
Description/Alterations:	Windows covered by shutters, front gable entry projection, rear shed roof addition.
Previously Surveyed?:	Not Previously Surveyed
Alternatives:	Green, Orange, Red, Western
National Register Eligibility:	Not eligible



Facing northeast

Surveyed Resources

Resource Number:	622b
Location or Address:	1354 18th Street
City & County:	Corpus Christi, Nueces County
Resource Name and/or TxDOT Bridge Number:	
Property Type/Subtype:	DOMESTIC/Garage
Building Form/Roof:	Rectangular/Front gable
Wall/Roof Materials:	Wood/Asphalt shingle
Architectural Style:	None
Construction Date:	c.1940
Description/Alterations:	Detached one-car garage with attached flat roof metal carport, replacement garage door.
Previously Surveyed?:	Not Previously Surveyed
Alternatives:	Green, Orange, Red, Western
National Register Eligibility:	Not eligible



Facing northeast

Surveyed Resources

Resource Number:	623
Location or Address:	SH 286 (Crosstown Expressway) southbound over 19th Street
City & County:	Corpus Christi, Nueces County
Resource Name and/or TxDOT Bridge Number:	161780032603025
Property Type/Subtype:	TRANSPORTATION/Road-related/Highway Bridge
Building Form/Roof:	None/None
Wall/Roof Materials:	None/None
Architectural Style:	Prestressed concrete beam bridge
Construction Date:	1966
Description/Alterations:	232 feet, carrying three lanes of traffic.
Previously Surveyed?:	Statewide Bridge Survey
Alternatives:	Green, Orange, Red, Western
National Register Eligibility:	Not eligible



Facing east

Surveyed Resources

Resource Number:	623
Location or Address:	SH 286 (Crosstown Expressway) southbound over 19th Street
City & County:	Corpus Christi, Nueces County
Resource Name and/or TxDOT Bridge Number:	161780032603025
Property Type/Subtype:	TRANSPORTATION/Road-related/Highway Bridge
Building Form/Roof:	None/None
Wall/Roof Materials:	None/None
Architectural Style:	Prestressed concrete beam bridge
Construction Date:	1966
Description/Alterations:	232 feet, carrying three lanes of traffic.
Previously Surveyed?:	Statewide Bridge Survey
Alternatives:	Green, Orange, Red, Western
National Register Eligibility:	Not eligible



Facing south

Surveyed Resources

Resource Number:	623
Location or Address:	SH 286 (Crosstown Expressway) southbound over 19th Street
City & County:	Corpus Christi, Nueces County
Resource Name and/or TxDOT Bridge Number:	161780032603025
Property Type/Subtype:	TRANSPORTATION/Road-related/Highway Bridge
Building Form/Roof:	None/None
Wall/Roof Materials:	None/None
Architectural Style:	Prestressed concrete beam bridge
Construction Date:	1966
Description/Alterations:	232 feet, carrying three lanes of traffic.
Previously Surveyed?:	Statewide Bridge Survey
Alternatives:	Green, Orange, Red, Western
National Register Eligibility:	Not eligible



Facing south

Surveyed Resources

Resource Number:	624
Location or Address:	SH 286 (Crosstown Expressway) northbound over 19th Street
City & County:	Corpus Christi, Nueces County
Resource Name and/or TxDOT Bridge Number:	161780032603024
Property Type/Subtype:	TRANSPORTATION/Road-related/Highway Bridge
Building Form/Roof:	None/None
Wall/Roof Materials:	None/None
Architectural Style:	Prestressed concrete beam bridge
Construction Date:	1966
Description/Alterations:	232 feet, carrying three lanes of traffic.
Previously Surveyed?:	Statewide Bridge Survey
Alternatives:	Green, Orange, Red, Western
National Register Eligibility:	Not eligible



Facing west

Surveyed Resources

Resource Number:	624
Location or Address:	SH 286 (Crosstown Expressway) northbound over 19th Street
City & County:	Corpus Christi, Nueces County
Resource Name and/or TxDOT Bridge Number:	161780032603024
Property Type/Subtype:	TRANSPORTATION/Road-related/Highway Bridge
Building Form/Roof:	None/None
Wall/Roof Materials:	None/None
Architectural Style:	Prestressed concrete beam bridge
Construction Date:	1966
Description/Alterations:	232 feet, carrying three lanes of traffic.
Previously Surveyed?:	Statewide Bridge Survey
Alternatives:	Green, Orange, Red, Western
National Register Eligibility:	Not eligible



Facing south

Surveyed Resources

Resource Number:	624
Location or Address:	SH 286 (Crosstown Expressway) northbound over 19th Street
City & County:	Corpus Christi, Nueces County
Resource Name and/or TxDOT Bridge Number:	161780032603024
Property Type/Subtype:	TRANSPORTATION/Road-related/Highway Bridge
Building Form/Roof:	None/None
Wall/Roof Materials:	None/None
Architectural Style:	Prestressed concrete beam bridge
Construction Date:	1966
Description/Alterations:	232 feet, carrying three lanes of traffic.
Previously Surveyed?:	Statewide Bridge Survey
Alternatives:	Green, Orange, Red, Western
National Register Eligibility:	Not eligible



Facing south

Surveyed Resources

Resource Number:	625
Location or Address:	1359 18th Street
City & County:	Corpus Christi, Nueces County
Resource Name and/or TxDOT Bridge Number:	
Property Type/Subtype:	DOMESTIC/Single family dwelling
Building Form/Roof:	Rectangular/Side gable
Wall/Roof Materials:	Wood/Asphalt shingle
Architectural Style:	None
Construction Date:	c.1945
Description/Alterations:	Shed roof entry porch on front elevation with square wood supports, one-over-one wood windows, projecting bay window on west elevation.
Previously Surveyed?:	Not Previously Surveyed
Alternatives:	Green, Orange, Red, Western
National Register Eligibility:	Not eligible



Facing southeast

Surveyed Resources

Resource Number:	625
Location or Address:	1359 18th Street
City & County:	Corpus Christi, Nueces County
Resource Name and/or TxDOT Bridge Number:	
Property Type/Subtype:	DOMESTIC/Single family dwelling
Building Form/Roof:	Rectangular/Side gable
Wall/Roof Materials:	Wood/Asphalt shingle
Architectural Style:	None
Construction Date:	c.1945
Description/Alterations:	Shed roof entry porch on front elevation with square wood supports, one-over-one wood windows, projecting bay window on west elevation.
Previously Surveyed?:	Not Previously Surveyed
Alternatives:	Green, Orange, Red, Western
National Register Eligibility:	Not eligible



Facing southwest

Surveyed Resources

Resource Number:	626
Location or Address:	2201 David Street
City & County:	Corpus Christi, Nueces County
Resource Name and/or TxDOT Bridge Number:	
Property Type/Subtype:	DOMESTIC/Single family dwelling
Building Form/Roof:	Rectangular/Front gable
Wall/Roof Materials:	Wood/Asphalt shingle
Architectural Style:	None
Construction Date:	c.1925
Description/Alterations:	Exposed rafter tails, front gable entry porch with replacement metal porch supports, one-over-one wood windows.
Previously Surveyed?:	Not Previously Surveyed
Alternatives:	Green, Orange, Red, Western
National Register Eligibility:	Not eligible



Facing southwest

Surveyed Resources

Resource Number:	626
Location or Address:	2201 David Street
City & County:	Corpus Christi, Nueces County
Resource Name and/or TxDOT Bridge Number:	
Property Type/Subtype:	DOMESTIC/Single family dwelling
Building Form/Roof:	Rectangular/Front gable
Wall/Roof Materials:	Wood/Asphalt shingle
Architectural Style:	None
Construction Date:	c.1925
Description/Alterations:	Exposed rafter tails, front gable entry porch with replacement metal porch supports, one-over-one wood windows.
Previously Surveyed?:	Not Previously Surveyed
Alternatives:	Green, Orange, Red, Western
National Register Eligibility:	Not eligible



Facing northwest

Surveyed Resources

Resource Number:	626
Location or Address:	2201 David Street
City & County:	Corpus Christi, Nueces County
Resource Name and/or TxDOT Bridge Number:	
Property Type/Subtype:	DOMESTIC/Single family dwelling
Building Form/Roof:	Rectangular/Front gable
Wall/Roof Materials:	Wood/Asphalt shingle
Architectural Style:	None
Construction Date:	c.1925
Description/Alterations:	Exposed rafter tails, front gable entry porch with replacement metal porch supports, one-over-one wood windows.
Previously Surveyed?:	Not Previously Surveyed
Alternatives:	Green, Orange, Red, Western
National Register Eligibility:	Not eligible



Facing south

Surveyed Resources

Resource Number:	627
Location or Address:	2203 David Street
City & County:	Corpus Christi, Nueces County
Resource Name and/or TxDOT Bridge Number:	
Property Type/Subtype:	DOMESTIC/Single family dwelling
Building Form/Roof:	Rectangular/Side gable
Wall/Roof Materials:	Asbestos siding/Asphalt shingle
Architectural Style:	None
Construction Date:	c.1935
Description/Alterations:	Shed roof front porch with square wood supports and exposed rafter tails, two-over-two aluminum frame windows and multi-light replacement windows, non-historic-age access ramp on front elevation.
Previously Surveyed?:	Not Previously Surveyed
Alternatives:	Green, Orange, Red, Western
National Register Eligibility:	Not eligible



Facing west

Surveyed Resources

Resource Number:	627
Location or Address:	2203 David Street
City & County:	Corpus Christi, Nueces County
Resource Name and/or TxDOT Bridge Number:	
Property Type/Subtype:	DOMESTIC/Single family dwelling
Building Form/Roof:	Rectangular/Side gable
Wall/Roof Materials:	Asbestos siding/Asphalt shingle
Architectural Style:	None
Construction Date:	c.1935
Description/Alterations:	Shed roof front porch with square wood supports and exposed rafter tails, two-over-two aluminum frame windows and multi-light replacement windows, non-historic-age access ramp on front elevation.
Previously Surveyed?:	Not Previously Surveyed
Alternatives:	Green, Orange, Red, Western
National Register Eligibility:	Not eligible



Facing northwest

Surveyed Resources

Resource Number:	628a
Location or Address:	2205 David Street
City & County:	Corpus Christi, Nueces County
Resource Name and/or TxDOT Bridge Number:	
Property Type/Subtype:	DOMESTIC/Single family dwelling
Building Form/Roof:	L-plan/Cross gable
Wall/Roof Materials:	Asbestos siding/Asphalt shingle
Architectural Style:	None
Construction Date:	c.1940
Description/Alterations:	Shed roof entry porch with square wood supports, windows covered by shutters.
Previously Surveyed?:	Not Previously Surveyed
Alternatives:	Green, Orange, Red, Western
National Register Eligibility:	Not eligible



Facing southwest

Surveyed Resources

Resource Number:	628a
Location or Address:	2205 David Street
City & County:	Corpus Christi, Nueces County
Resource Name and/or TxDOT Bridge Number:	
Property Type/Subtype:	DOMESTIC/Single family dwelling
Building Form/Roof:	L-plan/Cross gable
Wall/Roof Materials:	Asbestos siding/Asphalt shingle
Architectural Style:	None
Construction Date:	c.1940
Description/Alterations:	Shed roof entry porch with square wood supports, windows covered by shutters.
Previously Surveyed?:	Not Previously Surveyed
Alternatives:	Green, Orange, Red, Western
National Register Eligibility:	Not eligible



Facing west-northwest

Surveyed Resources

Resource Number:	628b
Location or Address:	2205 David Street
City & County:	Corpus Christi, Nueces County
Resource Name and/or TxDOT Bridge Number:	
Property Type/Subtype:	DOMESTIC/Garage
Building Form/Roof:	Rectangular/Front gable
Wall/Roof Materials:	Wood/Asphalt shingle
Architectural Style:	None
Construction Date:	c.1940
Description/Alterations:	Detached one-car garage with wood door.
Previously Surveyed?:	Not Previously Surveyed
Alternatives:	Green, Orange, Red, Western
National Register Eligibility:	Not eligible



Facing west

Surveyed Resources

Resource Number:	629
Location or Address:	1401 18th Street
City & County:	Corpus Christi, Nueces County
Resource Name and/or TxDOT Bridge Number:	
Property Type/Subtype:	DOMESTIC/Single family dwelling
Building Form/Roof:	Rectangular/Hip on gable
Wall/Roof Materials:	Wood/Asphalt shingle
Architectural Style:	Ranch - limited
Construction Date:	c.1955
Description/Alterations:	Overhanging eaves, projecting bay window, one-over-one wood and multi-light replacement windows, interior chimney.
Previously Surveyed?:	Not Previously Surveyed
Alternatives:	Green, Orange, Red, Western
National Register Eligibility:	Not eligible



Facing southeast

Surveyed Resources

Resource Number:	629
Location or Address:	1401 18th Street
City & County:	Corpus Christi, Nueces County
Resource Name and/or TxDOT Bridge Number:	
Property Type/Subtype:	DOMESTIC/Single family dwelling
Building Form/Roof:	Rectangular/Hip on gable
Wall/Roof Materials:	Wood/Asphalt shingle
Architectural Style:	Ranch - limited
Construction Date:	c.1955
Description/Alterations:	Overhanging eaves, projecting bay window, one-over-one wood and multi-light replacement windows, interior chimney.
Previously Surveyed?:	Not Previously Surveyed
Alternatives:	Green, Orange, Red, Western
National Register Eligibility:	Not eligible



Facing southwest

Surveyed Resources

Resource Number:	630
Location or Address:	1405 18th Street
City & County:	Corpus Christi, Nueces County
Resource Name and/or TxDOT Bridge Number:	
Property Type/Subtype:	DOMESTIC/Single family dwelling
Building Form/Roof:	Rectangular/Hip on hip
Wall/Roof Materials:	Brick/Asphalt shingle
Architectural Style:	Ranch - limited
Construction Date:	c.1955
Description/Alterations:	Flat roof front porch with turned wood supports, replacement windows, rear addition.
Previously Surveyed?:	Not Previously Surveyed
Alternatives:	Green, Orange, Red, Western
National Register Eligibility:	Not eligible



Facing south-southeast

Surveyed Resources

Resource Number:	630
Location or Address:	1405 18th Street
City & County:	Corpus Christi, Nueces County
Resource Name and/or TxDOT Bridge Number:	
Property Type/Subtype:	DOMESTIC/Single family dwelling
Building Form/Roof:	Rectangular/Hip on hip
Wall/Roof Materials:	Brick/Asphalt shingle
Architectural Style:	Ranch - limited
Construction Date:	c.1955
Description/Alterations:	Flat roof front porch with turned wood supports, replacement windows, rear addition.
Previously Surveyed?:	Not Previously Surveyed
Alternatives:	Green, Orange, Red, Western
National Register Eligibility:	Not eligible



Facing southwest

Surveyed Resources

Resource Number:	631a
Location or Address:	2213 David Street
City & County:	Corpus Christi, Nueces County
Resource Name and/or TxDOT Bridge Number:	
Property Type/Subtype:	DOMESTIC/Single family dwelling
Building Form/Roof:	Rectangular/Front gable
Wall/Roof Materials:	Aluminum siding/Asphalt shingle
Architectural Style:	None
Construction Date:	c.1940
Description/Alterations:	Front gable entry bay, entry porch with square wood supports, new window openings, replacement multi-light windows (including those in arched openings), attached shed roof carport on south elevation.
Previously Surveyed?:	Not Previously Surveyed
Alternatives:	Green, Orange, Red, Western
National Register Eligibility:	Not eligible



Facing southwest

Surveyed Resources

Resource Number:	631a
Location or Address:	2213 David Street
City & County:	Corpus Christi, Nueces County
Resource Name and/or TxDOT Bridge Number:	
Property Type/Subtype:	DOMESTIC/Single family dwelling
Building Form/Roof:	Rectangular/Front gable
Wall/Roof Materials:	Aluminum siding/Asphalt shingle
Architectural Style:	None
Construction Date:	c.1940
Description/Alterations:	Front gable entry bay, entry porch with square wood supports, new window openings, replacement multi-light windows (including those in arched openings), attached shed roof carport on south elevation.
Previously Surveyed?:	Not Previously Surveyed
Alternatives:	Green, Orange, Red, Western
National Register Eligibility:	Not eligible



Facing west-northwest

Surveyed Resources

Resource Number:	631b
Location or Address:	2213 David Street
City & County:	Corpus Christi, Nueces County
Resource Name and/or TxDOT Bridge Number:	
Property Type/Subtype:	DOMESTIC/Garage
Building Form/Roof:	Rectangular/Front gable
Wall/Roof Materials:	Wood/Metal
Architectural Style:	None
Construction Date:	c.1940
Description/Alterations:	Detached one-car garage, wood door, exposed rafter tails.
Previously Surveyed?:	Not Previously Surveyed
Alternatives:	Green, Orange, Red, Western
National Register Eligibility:	Not eligible



Facing west

Surveyed Resources

Resource Number:	632
Location or Address:	c. 1404 Crosstown Prescott Access Road
City & County:	Corpus Christi, Nueces County
Resource Name and/or TxDOT Bridge Number:	
Property Type/Subtype:	COMMERCE/Store
Building Form/Roof:	Rectangular/Flat
Wall/Roof Materials:	Stucco/Unknown
Architectural Style:	None
Construction Date:	c.1940
Description/Alterations:	Replacement windows and doors, boarded storefronts, metal tie rod canopy.
Previously Surveyed?:	Not Previously Surveyed
Alternatives:	Green, Orange, Red, Western
National Register Eligibility:	Not eligible



Facing north

Surveyed Resources

Resource Number:	632
Location or Address:	c. 1404 Crosstown Prescott Access Road
City & County:	Corpus Christi, Nueces County
Resource Name and/or TxDOT Bridge Number:	
Property Type/Subtype:	COMMERCE/Store
Building Form/Roof:	Rectangular/Flat
Wall/Roof Materials:	Stucco/Unknown
Architectural Style:	None
Construction Date:	c.1940
Description/Alterations:	Replacement windows and doors, boarded storefronts, metal tie rod canopy.
Previously Surveyed?:	Not Previously Surveyed
Alternatives:	Green, Orange, Red, Western
National Register Eligibility:	Not eligible



Facing east

Surveyed Resources

Resource Number:	633
Location or Address:	1402 19th Street
City & County:	Corpus Christi, Nueces County
Resource Name and/or TxDOT Bridge Number:	
Property Type/Subtype:	COMMERCE/Store
Building Form/Roof:	Rectangular/Flat with parapet
Wall/Roof Materials:	Stucco and wood/Unknown
Architectural Style:	None
Construction Date:	c.1940
Description/Alterations:	Corner entrance, three boarded storefronts, metal tie rod canopy wraps around storefronts, garage door bay on south elevation.
Previously Surveyed?:	Not Previously Surveyed
Alternatives:	Green, Orange, Red, Western
National Register Eligibility:	Not eligible



Facing northeast

Surveyed Resources

Resource Number:	633
Location or Address:	1402 19th Street
City & County:	Corpus Christi, Nueces County
Resource Name and/or TxDOT Bridge Number:	
Property Type/Subtype:	COMMERCE/Store
Building Form/Roof:	Rectangular/Flat with parapet
Wall/Roof Materials:	Stucco and wood/Unknown
Architectural Style:	None
Construction Date:	c.1940
Description/Alterations:	Corner entrance, three boarded storefronts, metal tie rod canopy wraps around storefronts, garage door bay on south elevation.
Previously Surveyed?:	Not Previously Surveyed
Alternatives:	Green, Orange, Red, Western
National Register Eligibility:	Not eligible



Facing north

Surveyed Resources

Resource Number:	633
Location or Address:	1402 19th Street
City & County:	Corpus Christi, Nueces County
Resource Name and/or TxDOT Bridge Number:	
Property Type/Subtype:	COMMERCE/Store
Building Form/Roof:	Rectangular/Flat with parapet
Wall/Roof Materials:	Stucco and wood/Unknown
Architectural Style:	None
Construction Date:	c.1940
Description/Alterations:	Corner entrance, three boarded storefronts, metal tie rod canopy wraps around storefronts, garage door bay on south elevation.
Previously Surveyed?:	Not Previously Surveyed
Alternatives:	Green, Orange, Red, Western
National Register Eligibility:	Not eligible



Facing northeast

Surveyed Resources

Resource Number:	633
Location or Address:	1402 19th Street
City & County:	Corpus Christi, Nueces County
Resource Name and/or TxDOT Bridge Number:	
Property Type/Subtype:	COMMERCE/Store
Building Form/Roof:	Rectangular/Flat with parapet
Wall/Roof Materials:	Stucco and wood/Unknown
Architectural Style:	None
Construction Date:	c.1940
Description/Alterations:	Corner entrance, three boarded storefronts, metal tie rod canopy wraps around storefronts, garage door bay on south elevation.
Previously Surveyed?:	Not Previously Surveyed
Alternatives:	Green, Orange, Red, Western
National Register Eligibility:	Not eligible



Facing north-northeast

Surveyed Resources

Resource Number:	634
Location or Address:	1414 19th Street
City & County:	Corpus Christi, Nueces County
Resource Name and/or TxDOT Bridge Number:	
Property Type/Subtype:	COMMERCE/Store
Building Form/Roof:	Rectangular/Flat
Wall/Roof Materials:	Stucco and tile/Unknown
Architectural Style:	None
Construction Date:	c.1940
Description/Alterations:	Tile at storefront level, metal canopy, boarded storefront windows, garage bay on east elevation.
Previously Surveyed?:	Not Previously Surveyed
Alternatives:	Green, Orange, Red, Western
National Register Eligibility:	Not eligible



Facing north

Surveyed Resources

Resource Number:	634
Location or Address:	1414 19th Street
City & County:	Corpus Christi, Nueces County
Resource Name and/or TxDOT Bridge Number:	
Property Type/Subtype:	COMMERCE/Store
Building Form/Roof:	Rectangular/Flat
Wall/Roof Materials:	Stucco and tile/Unknown
Architectural Style:	None
Construction Date:	c.1940
Description/Alterations:	Tile at storefront level, metal canopy, boarded storefront windows, garage bay on east elevation.
Previously Surveyed?:	Not Previously Surveyed
Alternatives:	Green, Orange, Red, Western
National Register Eligibility:	Not eligible



Facing north-northwest

Surveyed Resources

Resource Number:	635
Location or Address:	2208 Crosstown Prescott Access Road
City & County:	Corpus Christi, Nueces County
Resource Name and/or TxDOT Bridge Number:	
Property Type/Subtype:	DOMESTIC/Single family dwelling
Building Form/Roof:	Rectangular/Side gable
Wall/Roof Materials:	Wood/Asphalt shingle
Architectural Style:	None
Construction Date:	c.1935
Description/Alterations:	Boarded windows and doors, other windows covered with shutters, shed roof front porch with replacement metal porch supports, two-over-two aluminum frame windows, patterned wood siding in gable end.
Previously Surveyed?:	Not Previously Surveyed
Alternatives:	Green, Orange, Red, Western
National Register Eligibility:	Not eligible



Facing northeast

Surveyed Resources

Resource Number:	635
Location or Address:	2208 Crosstown Prescott Access Road
City & County:	Corpus Christi, Nueces County
Resource Name and/or TxDOT Bridge Number:	
Property Type/Subtype:	DOMESTIC/Single family dwelling
Building Form/Roof:	Rectangular/Side gable
Wall/Roof Materials:	Wood/Asphalt shingle
Architectural Style:	None
Construction Date:	c.1935
Description/Alterations:	Boarded windows and doors, other windows covered with shutters, shed roof front porch with replacement metal porch supports, two-over-two aluminum frame windows, patterned wood siding in gable end.
Previously Surveyed?:	Not Previously Surveyed
Alternatives:	Green, Orange, Red, Western
National Register Eligibility:	Not eligible



Facing northwest

Surveyed Resources

Resource Number:	636
Location or Address:	2212 Crosstown Prescott Access Road
City & County:	Corpus Christi, Nueces County
Resource Name and/or TxDOT Bridge Number:	
Property Type/Subtype:	DOMESTIC/Single family dwelling
Building Form/Roof:	Rectangular/Cross gable
Wall/Roof Materials:	Vinyl siding/Asphalt shingle
Architectural Style:	None
Construction Date:	c.1945
Description/Alterations:	Exposed rafter tails, windows covered by shutters, front gable bay with entrance, rear addition, replacement exterior materials.
Previously Surveyed?:	Not Previously Surveyed
Alternatives:	Green, Orange, Red, Western
National Register Eligibility:	Not eligible



Facing northeast

Surveyed Resources

Resource Number:	636
Location or Address:	2212 Crosstown Prescott Access Road
City & County:	Corpus Christi, Nueces County
Resource Name and/or TxDOT Bridge Number:	
Property Type/Subtype:	DOMESTIC/Single family dwelling
Building Form/Roof:	Rectangular/Cross gable
Wall/Roof Materials:	Vinyl siding/Asphalt shingle
Architectural Style:	None
Construction Date:	c.1945
Description/Alterations:	Exposed rafter tails, windows covered by shutters, front gable bay with entrance, rear addition, replacement exterior materials.
Previously Surveyed?:	Not Previously Surveyed
Alternatives:	Green, Orange, Red, Western
National Register Eligibility:	Not eligible



Facing east

Surveyed Resources

Resource Number:	637
Location or Address:	2216 Crosstown Prescott Access Road
City & County:	Corpus Christi, Nueces County
Resource Name and/or TxDOT Bridge Number:	
Property Type/Subtype:	DOMESTIC/Single family dwelling
Building Form/Roof:	Rectangular/Side gable
Wall/Roof Materials:	Wood/Asphalt shingle
Architectural Style:	None
Construction Date:	c.1945
Description/Alterations:	One-over-one aluminum frame windows, projecting hip roof entry bay, boarded windows on side elevation, large open-air rear addition, non-historic-age exterior stairs on north elevation.
Previously Surveyed?:	Not Previously Surveyed
Alternatives:	Green, Orange, Red, Western
National Register Eligibility:	Not eligible



Facing northeast

Surveyed Resources

Resource Number:	637
Location or Address:	2216 Crosstown Prescott Access Road
City & County:	Corpus Christi, Nueces County
Resource Name and/or TxDOT Bridge Number:	
Property Type/Subtype:	DOMESTIC/Single family dwelling
Building Form/Roof:	Rectangular/Side gable
Wall/Roof Materials:	Wood/Asphalt shingle
Architectural Style:	None
Construction Date:	c.1945
Description/Alterations:	One-over-one aluminum frame windows, projecting hip roof entry bay, boarded windows on side elevation, large open-air rear addition, non-historic-age exterior stairs on north elevation.
Previously Surveyed?:	Not Previously Surveyed
Alternatives:	Green, Orange, Red, Western
National Register Eligibility:	Not eligible



Facing southeast

Surveyed Resources

Resource Number:	638
Location or Address:	2218 Crosstown Prescott Access Road
City & County:	Corpus Christi, Nueces County
Resource Name and/or TxDOT Bridge Number:	
Property Type/Subtype:	DOMESTIC/Single family dwelling
Building Form/Roof:	Rectangular/Side gable
Wall/Roof Materials:	Wood/Asphalt shingle
Architectural Style:	None
Construction Date:	c.1945
Description/Alterations:	Replacement doors and windows, addition of sliding doors on front elevation (west), altered window openings, projecting front gable bay on front elevation, non-historic-age exterior stairs on north elevation, rear addition.
Previously Surveyed?:	Not Previously Surveyed
Alternatives:	Green, Orange, Red, Western
National Register Eligibility:	Not eligible



Facing northeast

Surveyed Resources

Resource Number:	638
Location or Address:	2218 Crosstown Prescott Access Road
City & County:	Corpus Christi, Nueces County
Resource Name and/or TxDOT Bridge Number:	
Property Type/Subtype:	DOMESTIC/Single family dwelling
Building Form/Roof:	Rectangular/Side gable
Wall/Roof Materials:	Wood/Asphalt shingle
Architectural Style:	None
Construction Date:	c.1945
Description/Alterations:	Replacement doors and windows, addition of sliding doors on front elevation (west), altered window openings, projecting front gable bay on front elevation, non-historic-age exterior stairs on north elevation, rear addition.
Previously Surveyed?:	Not Previously Surveyed
Alternatives:	Green, Orange, Red, Western
National Register Eligibility:	Not eligible



Facing southeast

Surveyed Resources

Resource Number:	639
Location or Address:	2220 Crosstown Prescott Access Road
City & County:	Corpus Christi, Nueces County
Resource Name and/or TxDOT Bridge Number:	
Property Type/Subtype:	DOMESTIC/Single family dwelling
Building Form/Roof:	Rectangular/Side gable
Wall/Roof Materials:	Wood/Asphalt Shingle
Architectural Style:	None
Construction Date:	c.1945
Description/Alterations:	One-over-one aluminum frame windows, front gable entry porch with square wood porch supports.
Previously Surveyed?:	Not Previously Surveyed
Alternatives:	Green, Orange, Red, Western
National Register Eligibility:	Not eligible



Facing northeast

Surveyed Resources

Resource Number:	639
Location or Address:	2220 Crosstown Prescott Access Road
City & County:	Corpus Christi, Nueces County
Resource Name and/or TxDOT Bridge Number:	
Property Type/Subtype:	DOMESTIC/Single family dwelling
Building Form/Roof:	Rectangular/Side gable
Wall/Roof Materials:	Wood/Asphalt Shingle
Architectural Style:	None
Construction Date:	c.1945
Description/Alterations:	One-over-one aluminum frame windows, front gable entry porch with square wood porch supports.
Previously Surveyed?:	Not Previously Surveyed
Alternatives:	Green, Orange, Red, Western
National Register Eligibility:	Not eligible



Facing east-southeast

Surveyed Resources

Resource Number:	640
Location or Address:	2302 Crosstown Prescott Access Road
City & County:	Corpus Christi, Nueces County
Resource Name and/or TxDOT Bridge Number:	
Property Type/Subtype:	DOMESTIC/Single family dwelling
Building Form/Roof:	Rectangular/Side gable
Wall/Roof Materials:	Wood/Asphalt shingle
Architectural Style:	None
Construction Date:	c.1945
Description/Alterations:	Shed roof porch with wooden porch supports, one-over-one windows, rear shed roof addition and porch.
Previously Surveyed?:	Not Previously Surveyed
Alternatives:	Green, Orange, Red, Western
National Register Eligibility:	Not eligible



Facing northeast

Surveyed Resources

Resource Number:	640
Location or Address:	2302 Crosstown Prescott Access Road
City & County:	Corpus Christi, Nueces County
Resource Name and/or TxDOT Bridge Number:	
Property Type/Subtype:	DOMESTIC/Single family dwelling
Building Form/Roof:	Rectangular/Side gable
Wall/Roof Materials:	Wood/Asphalt shingle
Architectural Style:	None
Construction Date:	c.1945
Description/Alterations:	Shed roof porch with wooden porch supports, one-over-one windows, rear shed roof addition and porch.
Previously Surveyed?:	Not Previously Surveyed
Alternatives:	Green, Orange, Red, Western
National Register Eligibility:	Not eligible



Facing east-southeast

Surveyed Resources

Resource Number:	641a
Location or Address:	2306 Crosstown Prescott Access Road
City & County:	Corpus Christi, Nueces County
Resource Name and/or TxDOT Bridge Number:	
Property Type/Subtype:	DOMESTIC/Single family dwelling
Building Form/Roof:	Rectangular/Side gable
Wall/Roof Materials:	Vinyl siding/Asphalt shingle
Architectural Style:	None
Construction Date:	c.1945
Description/Alterations:	Non-historic-age metal awnings over windows, windows covered by shutters, front gable entry porch with replacement metal porch supports, interior chimney.
Previously Surveyed?:	Not Previously Surveyed
Alternatives:	Green, Orange, Red, Western
National Register Eligibility:	Not eligible



Facing northeast

Surveyed Resources

Resource Number:	641a
Location or Address:	2306 Crosstown Prescott Access Road
City & County:	Corpus Christi, Nueces County
Resource Name and/or TxDOT Bridge Number:	
Property Type/Subtype:	DOMESTIC/Single family dwelling
Building Form/Roof:	Rectangular/Side gable
Wall/Roof Materials:	Vinyl siding/Asphalt shingle
Architectural Style:	None
Construction Date:	c.1945
Description/Alterations:	Non-historic-age metal awnings over windows, windows covered by shutters, front gable entry porch with replacement metal porch supports, interior chimney.
Previously Surveyed?:	Not Previously Surveyed
Alternatives:	Green, Orange, Red, Western
National Register Eligibility:	Not eligible



Facing east-southeast

Surveyed Resources

Resource Number:	641b
Location or Address:	2306 Crosstown Prescott Access Road
City & County:	Corpus Christi, Nueces County
Resource Name and/or TxDOT Bridge Number:	
Property Type/Subtype:	DOMESTIC/Garage
Building Form/Roof:	Rectangular/Unknown
Wall/Roof Materials:	Vinyl siding/Asphalt shingle
Architectural Style:	None
Construction Date:	c.1945
Description/Alterations:	Detached one-car garage with attached carport.
Previously Surveyed?:	Not Previously Surveyed
Alternatives:	Green, Orange, Red, Western
National Register Eligibility:	Not eligible



Facing east

Surveyed Resources

Resource Number:	642a
Location or Address:	2310 Crosstown Prescott Access Road
City & County:	Corpus Christi, Nueces County
Resource Name and/or TxDOT Bridge Number:	
Property Type/Subtype:	DOMESTIC/Single family dwelling
Building Form/Roof:	Rectangular/Side gable
Wall/Roof Materials:	Wood and Roman brick/Asphalt shingle
Architectural Style:	None
Construction Date:	c.1945
Description/Alterations:	Full width shed roof front porch with square wood supports and balustrade, exposed rafter tails, Roman brick veneer on facade, windows covered by shutters, small addition on north elevation.
Previously Surveyed?:	Not Previously Surveyed
Alternatives:	Green, Orange, Red, Western
National Register Eligibility:	Not eligible



Facing northeast

Surveyed Resources

Resource Number:	642a
Location or Address:	2310 Crosstown Prescott Access Road
City & County:	Corpus Christi, Nueces County
Resource Name and/or TxDOT Bridge Number:	
Property Type/Subtype:	DOMESTIC/Single family dwelling
Building Form/Roof:	Rectangular/Side gable
Wall/Roof Materials:	Wood and Roman brick/Asphalt shingle
Architectural Style:	None
Construction Date:	c.1945
Description/Alterations:	Full width shed roof front porch with square wood supports and balustrade, exposed rafter tails, Roman brick veneer on facade, windows covered by shutters, small addition on north elevation.
Previously Surveyed?:	Not Previously Surveyed
Alternatives:	Green, Orange, Red, Western
National Register Eligibility:	Not eligible



Facing east-southeast

Surveyed Resources

Resource Number:	642b
Location or Address:	2310 Crosstown Prescott Access Road
City & County:	Corpus Christi, Nueces County
Resource Name and/or TxDOT Bridge Number:	
Property Type/Subtype:	DOMESTIC/Shed
Building Form/Roof:	Rectangular/Front gable
Wall/Roof Materials:	Wood/Asphalt shingle
Architectural Style:	None
Construction Date:	c.1950
Description/Alterations:	Detached shed building at rear of residence.
Previously Surveyed?:	Not Previously Surveyed
Alternatives:	Green, Orange, Red, Western
National Register Eligibility:	Not eligible



Facing east

Surveyed Resources

Resource Number:	643a
Location or Address:	2314 Crosstown Prescott Access Road
City & County:	Corpus Christi, Nueces County
Resource Name and/or TxDOT Bridge Number:	
Property Type/Subtype:	DOMESTIC/Single family dwelling
Building Form/Roof:	Rectangular/Complex
Wall/Roof Materials:	Wood/Asphalt shingle
Architectural Style:	None
Construction Date:	c.1945
Description/Alterations:	Shed roof porch with wood post supports, windows covered by shutters.
Previously Surveyed?:	Not Previously Surveyed
Alternatives:	Green, Orange, Red, Western
National Register Eligibility:	Not eligible



Facing northeast

Surveyed Resources

Resource Number:	643a
Location or Address:	2314 Crosstown Prescott Access Road
City & County:	Corpus Christi, Nueces County
Resource Name and/or TxDOT Bridge Number:	
Property Type/Subtype:	DOMESTIC/Single family dwelling
Building Form/Roof:	Rectangular/Complex
Wall/Roof Materials:	Wood/Asphalt shingle
Architectural Style:	None
Construction Date:	c.1945
Description/Alterations:	Shed roof porch with wood post supports, windows covered by shutters.
Previously Surveyed?:	Not Previously Surveyed
Alternatives:	Green, Orange, Red, Western
National Register Eligibility:	Not eligible



Facing southeast

Surveyed Resources

Resource Number:	643b
Location or Address:	2314 Crosstown Prescott Access Road
City & County:	Corpus Christi, Nueces County
Resource Name and/or TxDOT Bridge Number:	
Property Type/Subtype:	DOMESTIC/Shed
Building Form/Roof:	Rectangular/Front gable
Wall/Roof Materials:	Wood/Asphalt shingle
Architectural Style:	None
Construction Date:	c.1950
Description/Alterations:	Integral porch supported by wood post supports, replacement door.
Previously Surveyed?:	Not Previously Surveyed
Alternatives:	Green, Orange, Red, Western
National Register Eligibility:	Not eligible



Facing east

Surveyed Resources

Resource Number:	644a
Location or Address:	2318 Crosstown Prescott Access Road
City & County:	Corpus Christi, Nueces County
Resource Name and/or TxDOT Bridge Number:	
Property Type/Subtype:	DOMESTIC/Single family dwelling
Building Form/Roof:	Rectangular/Side gable
Wall/Roof Materials:	Wood/Asphalt shingle
Architectural Style:	None
Construction Date:	c.1945
Description/Alterations:	One-over-one and one light fixed pane wood windows, shed roof front porch with wood support posts, attached shed roof carport on north elevation.
Previously Surveyed?:	Not Previously Surveyed
Alternatives:	Green, Orange, Red, Western
National Register Eligibility:	Not eligible



Facing northeast

Surveyed Resources

Resource Number:	644a
Location or Address:	2318 Crosstown Prescott Access Road
City & County:	Corpus Christi, Nueces County
Resource Name and/or TxDOT Bridge Number:	
Property Type/Subtype:	DOMESTIC/Single family dwelling
Building Form/Roof:	Rectangular/Side gable
Wall/Roof Materials:	Wood/Asphalt shingle
Architectural Style:	None
Construction Date:	c.1945
Description/Alterations:	One-over-one and one light fixed pane wood windows, shed roof front porch with wood support posts, attached shed roof carport on north elevation.
Previously Surveyed?:	Not Previously Surveyed
Alternatives:	Green, Orange, Red, Western
National Register Eligibility:	Not eligible



Facing east

Surveyed Resources

Resource Number:	644b
Location or Address:	2318 Crosstown Prescott Access Road
City & County:	Corpus Christi, Nueces County
Resource Name and/or TxDOT Bridge Number:	
Property Type/Subtype:	DOMESTIC/Garage
Building Form/Roof:	Rectangular/Front gable
Wall/Roof Materials:	Wood/Asphalt shingle
Architectural Style:	None
Construction Date:	c.1950
Description/Alterations:	Detached one-car garage, wood door.
Previously Surveyed?:	Not Previously Surveyed
Alternatives:	Green, Orange, Red, Western
National Register Eligibility:	Not eligible



Facing east